Guam Waterworks Authority (VP0989)

SDWA Sanitary Survey

Tumon, Guam
Southern System
NEIC Field Investigation Photographs
April 26 and May 2, 2012

Overview Map

File Name: RIMG0074.JPG

Attributes	
Title	Guam Waterworks Authority (VP0989)
Subject	Southern System
Latitude	[redacted]
Longitude	[redacted]
Photo Direction	[redacted]
Elevation	[redacted]
Date Time Stamp	4/26/2012 1:20:36 PM
Photographer	K. Sable
Comment	Brigade Pump Station
Description	Overview of Brigade pump station

File Name: RIMG0075.JPG

Attributes	
Title	Guam Waterworks Authority (VP0989)
Subject	Southern System
Latitude	[redacted]
Longitude	[redacted]
Photo Direction	[redacted]
Elevation	[redacted]
Date Time Stamp	4/26/2012 1:26:14 PM
Photographer	K. Sable
Comment	Brigade Pump Station
Description	Leaking gate valve on discharge line

File Name: RIMG0076.JPG

Attributes	
Title	Guam Waterworks Authority (VP0989)
Subject	Southern System
Latitude	[redacted]
Longitude	[redacted]
Photo Direction	[redacted]
Elevation	[redacted]
Date Time Stamp	4/26/2012 1:27:08 PM
Photographer	K. Sable
Comment	Brigade Pump Station
Description	Hole in floor with electrical exposure

File Name: RIMG0077.JPG

Attributes	
Title	Guam Waterworks Authority (VP0989)
Subject	Southern System
Latitude	[redacted]
Longitude	[redacted]
Photo Direction	[redacted]
Elevation	[redacted]
Date Time Stamp	4/26/2012 1:27:23 PM
Photographer	K. Sable
Comment	Brigade Pump Station
Description	Leaking discharge line where it exits station

File Name: RIMG0078.JPG

Attributes	
Title	Guam Waterworks Authority (VP0989)
Subject	Southern System
Latitude	[redacted]
Longitude	[redacted]
Photo Direction	[redacted]
Elevation	[redacted]
Date Time Stamp	4/26/2012 1:30:23 PM
Photographer	K. Sable
Comment	Brigade Pump Station
Description	Air relief assembly

File Name: RIMG0079.JPG

Attributes	
Title	Guam Waterworks Authority (VP0989)
Subject	Southern System
Latitude	[redacted]
Longitude	[redacted]
Photo Direction	[redacted]
Elevation	[redacted]
Date Time Stamp	4/26/2012 1:30:44 PM
Photographer	K. Sable
Comment	Brigade Pump Station
Description	Close-up air relief valve

File Name: RIMG0080.JPG

Attributes	
Title	Guam Waterworks Authority (VP0989)
Subject	Southern System
Latitude	[redacted]
Longitude	[redacted]
Photo Direction	[redacted]
Elevation	[redacted]
Date Time Stamp	4/26/2012 1:34:00 PM
Photographer	K. Sable
Comment	Brigade Pump Station
Description	Bypass pipe exiting pump station which discharges to ground (right). Floor drain that discharges to ground (left).

File Name: RIMG0081.JPG

Attributes	
Title	Guam Waterworks Authority (VP0989)
Subject	Southern System
Latitude	[redacted]
Longitude	[redacted]
Photo Direction	[redacted]
Elevation	[redacted]
Date Time Stamp	4/26/2012 1:35:17 PM
Photographer	K. Sable
Comment	Brigade Pump Station
Description	Close-up of floor drain that discharges to ground

File Name: RIMG0082.JPG

Attributes	
Title	Guam Waterworks Authority (VP0989)
Subject	Southern System
Latitude	[redacted]
Longitude	[redacted]
Photo Direction	[redacted]
Elevation	[redacted]
Date Time Stamp	4/26/2012 1:36:30 PM
Photographer	K. Sable
Comment	Brigade Pump Station
Description	2 " x 4 " board supporting pipe

File Name: RIMG0083.JPG

Attributes	
Title	Guam Waterworks Authority (VP0989)
Subject	Southern System
Latitude	[redacted]
Longitude	[redacted]
Photo Direction	[redacted]
Elevation	[redacted]
Date Time Stamp	4/26/2012 1:57:18 PM
Photographer	K. Sable
Comment	Windward Hills Tank
Description	Overview of tank

File Name: RIMG0084.JPG

Attributes	
Title	Guam Waterworks Authority (VP0989)
Subject	Southern System
Latitude	[redacted]
Longitude	[redacted]
Photo Direction	[redacted]
Elevation	[redacted]
Date Time Stamp	4/26/2012 1:58:51 PM
Photographer	K. Sable
Comment	Windward Hills Tank
Description	Rust on tank

File Name: RIMG0085.JPG

Attributes	
Title	Guam Waterworks Authority (VP0989)
Subject	Southern System
Latitude	[redacted]
Longitude	[redacted]
Photo Direction	[redacted]
Elevation	[redacted]
Date Time Stamp	4/26/2012 2:00:24 PM
Photographer	K. Sable
Comment	Windward Hills Tank
Description	Ladder

File Name: RIMG0086.JPG

Attributes	
Title	Guam Waterworks Authority (VP0989)
Subject	Southern System
Latitude	[redacted]
Longitude	[redacted]
Photo Direction	[redacted]
Elevation	[redacted]
Date Time Stamp	4/26/2012 2:07:10 PM
Photographer	K. Sable
Comment	Windward Hills Tank
Description	Overflow pipe with vegetation

File Name: RIMG0087.JPG



Attributes	
Title	Guam Waterworks Authority (VP0989)
Subject	Southern System
Latitude	[redacted]
Longitude	[redacted]
Photo Direction	[redacted]
Elevation	[redacted]
Date Time Stamp	4/26/2012 2:21:45 PM
Photographer	K. Sable
Comment	Windward Hills Pump Station
Description	Pump station building

File Name: RIMG0088.JPG

Attributes	
Title	Guam Waterworks Authority (VP0989)
Subject	Southern System
Latitude	[redacted]
Longitude	[redacted]
Photo Direction	[redacted]
Elevation	[redacted]
Date Time Stamp	4/26/2012 2:26:49 PM
Photographer	K. Sable
Comment	Windward Hills Pump Station
Description	Sample tap

File Name: RIMG0089.JPG

Attributes	
Title	Guam Waterworks Authority (VP0989)
Subject	Southern System
Latitude	[redacted]
Longitude	[redacted]
Photo Direction	[redacted]
Elevation	[redacted]
Date Time Stamp	4/26/2012 2:27:16 PM
Photographer	K. Sable
Comment	Windward Hills Pump Station
Description	No bolts on pump # 1

File Name: RIMG0090.JPG

Attributes	
Title	Guam Waterworks Authority (VP0989)
Subject	Southern System
Latitude	[redacted]
Longitude	[redacted]
Photo Direction	[redacted]
Elevation	[redacted]
Date Time Stamp	4/26/2012 2:27:59 PM
Photographer	K. Sable
Comment	Windward Hills Pump Station
Description	Pump # 1 open to running parts

File Name: RIMG0091.JPG

Attributes	
Title	Guam Waterworks Authority (VP0989)
Subject	Southern System
Latitude	[redacted]
Longitude	[redacted]
Photo Direction	[redacted]
Elevation	[redacted]
Date Time Stamp	4/26/2012 2:29:02 PM
Photographer	K. Sable
Comment	Windward Hills Pump Station
Description	Pump # 2 wasp nests and corrosion

File Name: RIMG0092.JPG

Attributes	
Title	Guam Waterworks Authority (VP0989)
Subject	Southern System
Latitude	[redacted]
Longitude	[redacted]
Photo Direction	[redacted]
Elevation	[redacted]
Date Time Stamp	4/26/2012 2:29:30 PM
Photographer	K. Sable
Comment	Windward Hills Pump Station
Description	Ceiling paint corrosion

File Name: RIMG0093.JPG

Attributes	
Title	Guam Waterworks Authority (VP0989)
Subject	Southern System
Latitude	[redacted]
Longitude	[redacted]
Photo Direction	[redacted]
Elevation	[redacted]
Date Time Stamp	4/26/2012 2:29:53 PM
Photographer	K. Sable
Comment	Windward Hills Pump Station
Description	Pump # 3 leak and corrosion

File Name: RIMG0094.JPG

Attributes	
Title	Guam Waterworks Authority (VP0989)
Subject	Southern System
Latitude	[redacted]
Longitude	[redacted]
Photo Direction	[redacted]
Elevation	[redacted]
Date Time Stamp	4/26/2012 2:31:30 PM
Photographer	K. Sable
Comment	Windward Hills Pump Station
Description	Outside hose pulled through window

File Name: RIMG0095.JPG

Attributes	
Title	Guam Waterworks Authority (VP0989)
Subject	Southern System
Latitude	[redacted]
Longitude	[redacted]
Photo Direction	[redacted]
Elevation	[redacted]
Date Time Stamp	4/26/2012 2:33:11 PM
Photographer	K. Sable
Comment	Windward Hills Pump Station
Description	Stockpile of debris outside pump station

File Name: RIMG0096.JPG



Attributes	
Title	Guam Waterworks Authority (VP0989)
Subject	Southern System
Latitude	[redacted]
Longitude	[redacted]
Photo Direction	[redacted]
Elevation	[redacted]
Date Time Stamp	4/26/2012 2:59:48 PM
Photographer	K. Sable
Comment	Sinifa Tank
Description	Overview of tank

File Name: RIMG0097.JPG

Attributes	
Title	Guam Waterworks Authority (VP0989)
Subject	Southern System
Latitude	[redacted]
Longitude	[redacted]
Photo Direction	[redacted]
Elevation	[redacted]
Date Time Stamp	4/26/2012 3:02:27 PM
Photographer	K. Sable
Comment	Sinifa Tank
Description	Access ladder

File Name: RIMG0098.JPG

Attributes	
Title	Guam Waterworks Authority (VP0989)
Subject	Southern System
Latitude	[redacted]
Longitude	[redacted]
Photo Direction	[redacted]
Elevation	[redacted]
Date Time Stamp	4/26/2012 3:05:06 PM
Photographer	K. Sable
Comment	Sinifa Tank
Description	Pitting on side of tank

File Name: RIMG0099.JPG



Attributes	
Title	Guam Waterworks Authority (VP0989)
Subject	Southern System
Latitude	[redacted]
Longitude	[redacted]
Photo Direction	[redacted]
Elevation	[redacted]
Date Time Stamp	4/26/2012 3:06:38 PM
Photographer	K. Sable
Comment	Sinifa Tank
Description	Moss clumps on side of tank

File Name: RIMG0100.JPG

Attributes	
Title	Guam Waterworks Authority (VP0989)
Subject	Southern System
Latitude	[redacted]
Longitude	[redacted]
Photo Direction	[redacted]
Elevation	[redacted]
Date Time Stamp	4/26/2012 3:07:40 PM
Photographer	K. Sable
Comment	Sinifa Tank
Description	Moss clump close-up

File Name: RIMG0217.JPG

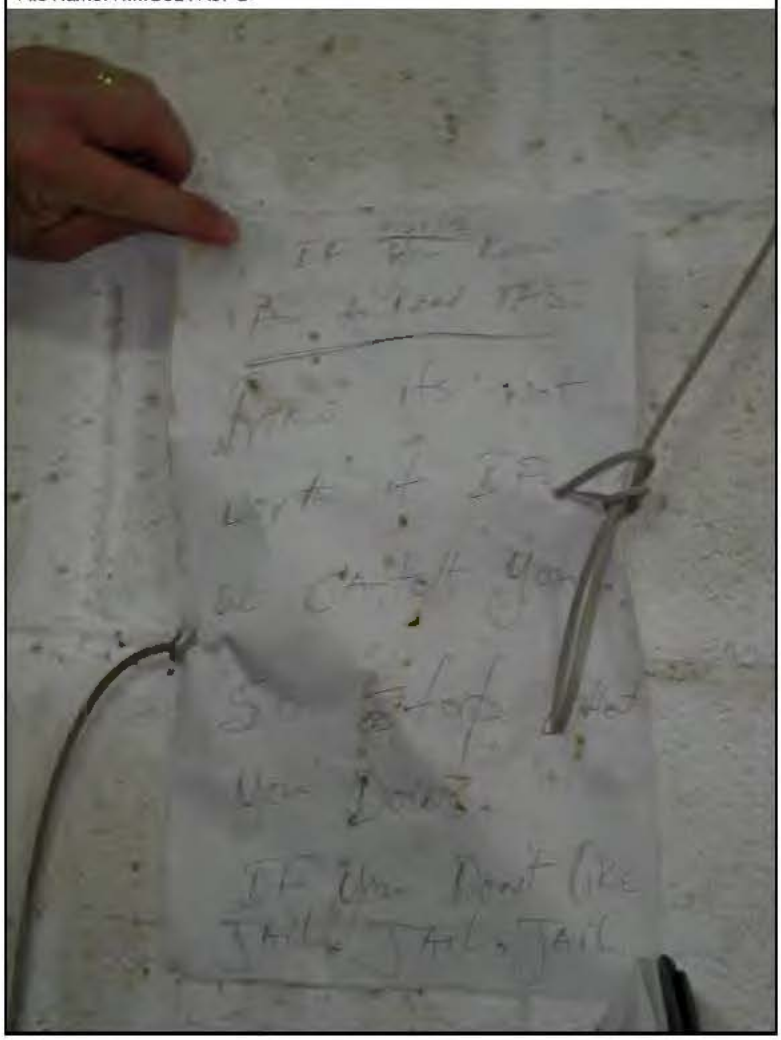

Attributes	
Title	Guam Waterworks Authority (VP0989)
Subject	Southern System
Latitude	[redacted]
Longitude	[redacted]
Photo Direction	[redacted]
Elevation	[redacted]
Date Time Stamp	5/2/2012 2:13:31 PM
Photographer	K. Sable
Comment	Agate # 1 Pump Station
Description	Sign for vandals posted inside pump station

File Name: RIMG0218.JPG

Attributes	
Title	Guam Waterworks Authority (VP0989)
Subject	Southern System
Latitude	[redacted]
Longitude	[redacted]
Photo Direction	[redacted]
Elevation	[redacted]
[redacted]	[redacted] 2:56:34 PM
Photographer	D. Parker
Comment	Umatac Tank
Description	Cooler with rotting food adjacent to tank

File Name: RIMG0219.JPG

Attributes	
Title	Guam Waterworks Authority (VP0989)
Subject	Southern System
Latitude	[redacted]
Longitude	[redacted]
Photo Direction	[redacted]
Elevation	[redacted]
Date Time Stamp	5/2/2012 2:57:09 PM
Photographer	K. Sable
Comment	Umatac Tank
Description	Overview of tank

File Name: RIMG0220.JPG

Attributes	
Title	Guam Waterworks Authority (VP0989)
Subject	Southern System
Latitude	[redacted]
Longitude	[redacted]
Photo Direction	[redacted]
Elevation	[redacted]
Date Time Stamp	5/2/2012 3:08:01 PM
Photographer	K. Sable
Comment	Umatac # 2 Pump Station
Description	Overview

File Name: RIMG0221.JPG

Attributes	
Title	Guam Waterworks Authority (VP0989)
Subject	Southern System
Latitude	[redacted]
Longitude	[redacted]
Photo Direction	[redacted]
Elevation	[redacted]
Date Time Stamp	5/2/2012 3:39:44 PM
Photographer	K. Sable
Comment	Pigua Tank
Description	Inlet and outlet box

File Name: RIMG0222.JPG

Attributes	
Title	Guam Waterworks Authority (VP0989)
Subject	Southern System
Latitude	[redacted]
Longitude	[redacted]
Photo Direction	[redacted]
Elevation	[redacted]
Date Time Stamp	5/2/2012 3:40:07 PM
Photographer	K. Sable
Comment	Pigua Tank
Description	Overview of tank

File Name: RIMG0223.JPG

Attributes	
Title	Guam Waterworks Authority (VP0989)
Subject	Southern System
Latitude	[redacted]
Longitude	[redacted]
Photo Direction	[redacted]
Elevation	[redacted]
Date Time Stamp	5/2/2012 3:50:40 PM
Photographer	K. Sable
Comment	Pigua Pump Station
Description	Overview

File Name: RIMG0224.JPG

Attributes	
Title	Guam Waterworks Authority (VP0989)
Subject	Southern System
Latitude	[redacted]
Longitude	[redacted]
Photo Direction	[redacted]
Elevation	[redacted]
Date Time Stamp	5/2/2012 4:04:52 PM
Photographer	K. Sable
Comment	Geus Pump Station
Description	Overview

File Name: RIMG0225.JPG

Attributes	
Title	Guam Waterworks Authority (VP0989)
Subject	Southern System
Latitude	[redacted]
Longitude	[redacted]
Photo Direction	[redacted]
Elevation	[redacted]
Date Time Stamp	5/2/2012 4:05:14 PM
Photographer	K. Sable
Comment	Geus Pump Station
Description	Overview

Attributes	
Title	Guam Waterworks Authority (VP0989)
Subject	Southern System
Latitude	[redacted]
Longitude	[redacted]
Photo Direction	[redacted]
Elevation	[redacted]
Date Time Stamp	5/2/2012 4:07:06 PM
Photographer	K. Sable
Comment	Geus Pump Station
Description	Broken line # 3

File Name: RIMG0227.JPG

Attributes	
Title	Guam Waterworks Authority (VP0989)
Subject	Southern System
Latitude	[redacted]
Longitude	[redacted]
Photo Direction	[redacted]
Elevation	[redacted]
Date Time Stamp	5/2/2012 4:07:30 PM
Photographer	K. Sable
Comment	Geus Pump Station
Description	Broken line # 3 facing other direction

File Name: RIMG0228.JPG

Attributes	
Title	Guam Waterworks Authority (VP0989)
Subject	Southern System
Latitude	[redacted]
Longitude	[redacted]
Photo Direction	[redacted]
Elevation	[redacted]
Date Time Stamp	5/2/2012 4:07:51 PM
Photographer	K. Sable
Comment	Geus Pump Station
Description	Overview

File Name: RIMG0229.JPG

Attributes	
Title	Guam Waterworks Authority (VP0989)
Subject	Southern System
Latitude	[redacted]
Longitude	[redacted]
Photo Direction	[redacted]
Elevation	[redacted]
Date Time Stamp	5/2/2012 4:08:11 PM
Photographer	K. Sable
Comment	Geus Pump Station
Description	Pump and line # 1

File Name: RIMG0230.JPG

Attributes	
Title	Guam Waterworks Authority (VP0989)
Subject	Southern System
Latitude	[redacted]
Longitude	[redacted]
Photo Direction	[redacted]
Elevation	[redacted]
Date Time Stamp	5/2/2012 4:08:33 PM
Photographer	K. Sable
Comment	Geus Pump Station
Description	Overview

File Name: RIMG0231.JPG

Attributes	
Title	Guam Waterworks Authority (VP0989)
Subject	Southern System
Latitude	[redacted]
Longitude	[redacted]
Photo Direction	[redacted]
Elevation	[redacted]
Date Time Stamp	5/2/2012 4:09:04 PM
Photographer	K. Sable
Comment	Geus Pump Station
Description	Line # 2 and line # 3

File Name: RIMG0232.JPG

Attributes	
Title	Guam Waterworks Authority (VP0989)
Subject	Southern System
Latitude	[redacted]
Longitude	[redacted]
Photo Direction	[redacted]
Elevation	[redacted]
Date Time Stamp	5/2/2012 4:17:57 PM
Photographer	K. Sable
Comment	Geus Pump Station
Description	Palm tree growing into wall

File Name: RIMG0233.JPG

Attributes	
Title	Guam Waterworks Authority (VP0989)
Subject	Southern System
Latitude	[redacted]
Longitude	[redacted]
Photo Direction	[redacted]
Elevation	[redacted]
Date Time Stamp	5/2/2012 4:21:16 PM
Photographer	K. Sable
Comment	Geus Pump Station
Description	Overview