














Bernalillo County MS4 Permit Area Stormwater

Urbanized Area designated by 2010 Census

Legend

-  Bernalillo County Boundary
-  2010 Census ABQ Urban Area (UA)
-  Unincorporated UA Bernalillo County
-  Geo Center UA, County Jurisdiction
-  Arroyos and channels
-  MRGCD Facilities
-  Kirtland Air Force Base
-  Cibola National Forest Owner
-  Tribal Lands Owner

MUNICIPALITY

-  CITY OF ALBUQUERQUE
-  CITY OF RIO RANCHO
-  VILLAGE OF CORRALES
-  VILLAGE OF LOS RANCHOS

NOTE:
Small areas along the Rio Grande shown
in white are state lands such as parks.

