




Legend

- ▲ NIMED Monitoring Sites (STORET)
- USGS Gauges
- ▭ 2010 Middle Rio Grande 303d
- ▭ Named Streams and Rivers
- ▭ Potential Growth 2030
- ▭ Urban Area Imagery 2009
- ▭ 2000 Urban Areas
- ▭ Watersheds
- ▭ 12 Digit Hydrological Unit

DALLAS, TX
AUGUST 10, 2010

0 1.25 2.5 5 7.5 10 Miles

Sources: EPA - NIMED Monitoring Sites (STORET), 2010 303d, Growth 2016, Urban Area 2009, 12 Digit Hydrological Units, Census Bureau - City Boundaries, 2000 Urban Areas, Federal Lands, ESRI - Named Streams and Rivers; USGS - Topographic Map