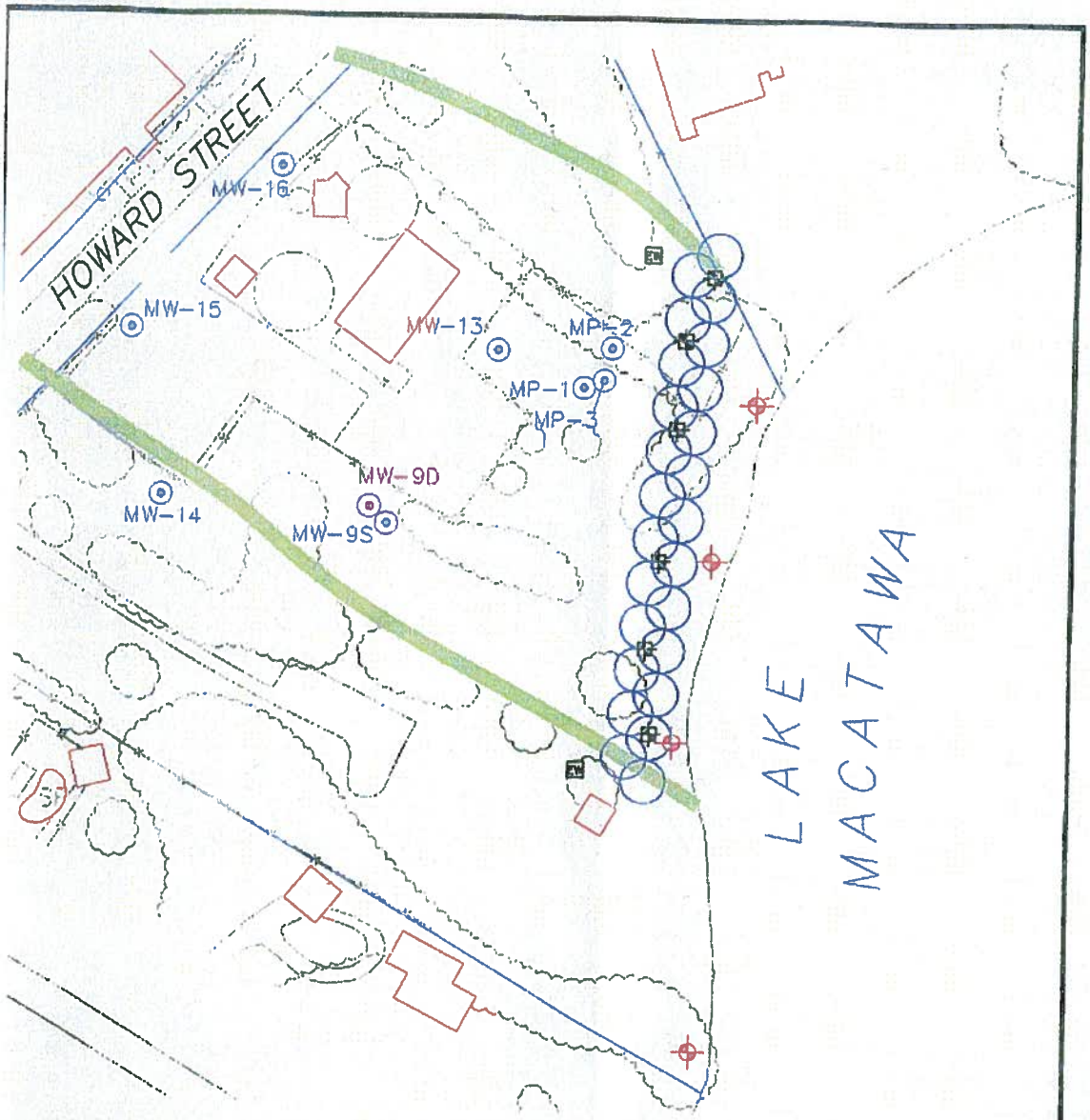

LEGEND:

- AIR SPARGE CURTAIN WELL
- NEW MONITORING WELL(S)
- EXTRACTION WELL
- PIEZOMETER
- APPROXIMATE LIMITS OF CHLOROBENZENE PLUME
- MW-4D DEEP MONITORING WELL LOCATION
- MW-1 SHALLOW MONITORING WELL LOCATION
- MW-5 SHALLOW OFFSITE MONITORING WELL LOCATION

N

0 100 200
SCALE IN FEET

ENSR | AECOM

ENSR CORPORATION
27755 DIEHL RD. SUITE 100
WARRENVILLE, ILLINOIS 60555
PHONE: (630) 836-1700
FAX: (630) 836-1711
WEB: HTTP://WWW.ENSR.AECOM.COM

PROPOSED AIR SPARGE CURTAIN LOCATION SEPTEMBER 2005
BASF CORPORATION
HOLLAND, MICHIGAN

FIGURE NUMBER:	SCALE:	DATE:	PROJECT NUMBER:	SHEET NUMBER:
3-1	AS SHOWN	1/31/06	00760-177	X

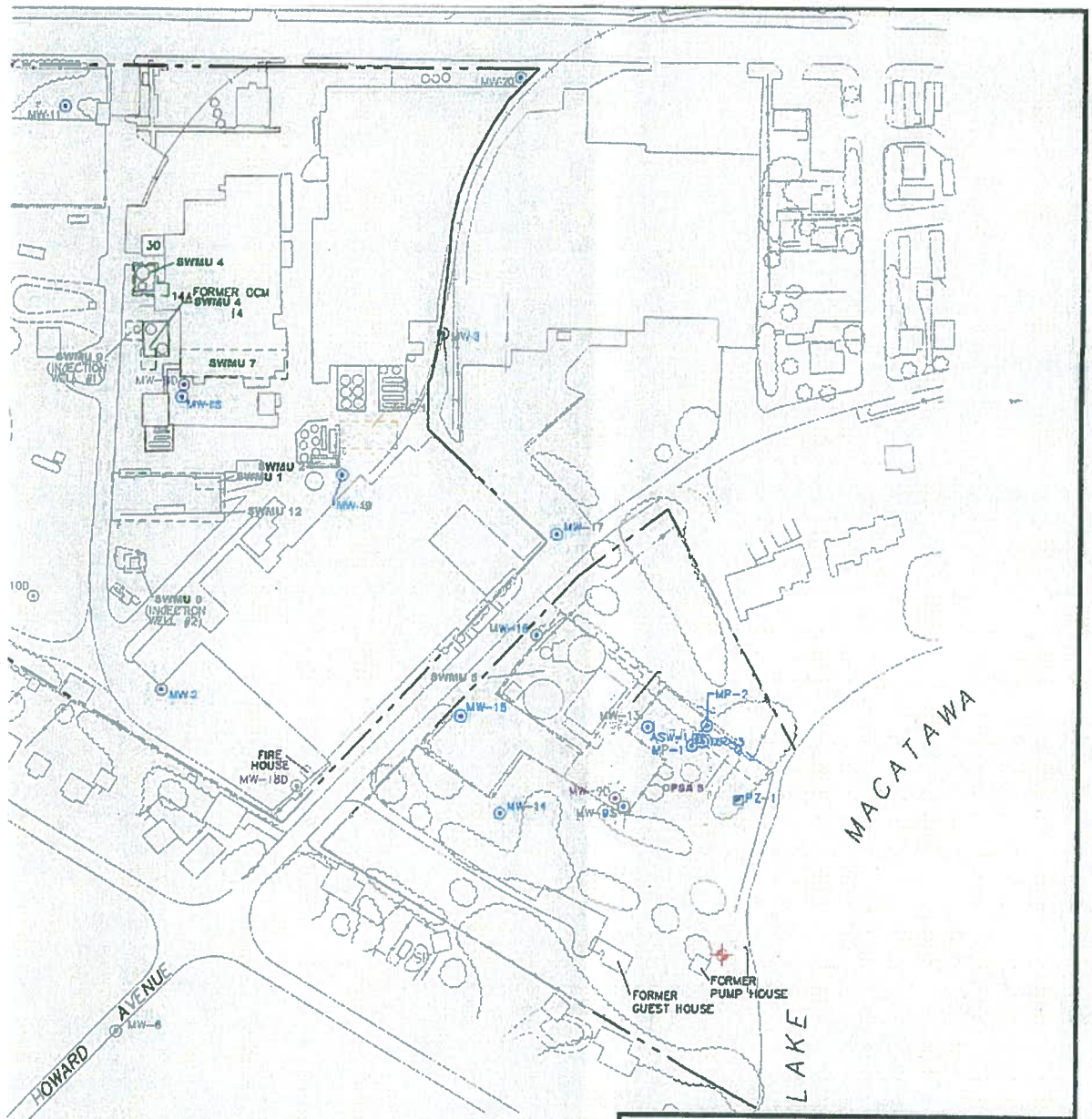

ENSR

CONSULTING • ENGINEERING • REMEDIATION

FIGURE 2-1

SITE LAYOUT
BASF CORPORATION
HOLLAND, MICHIGAN

DRAWN BY:	PAF	DATE:	07/23/03	PROJECT No.:
APPROVED BY:	RE	REVISED:		00/60-114

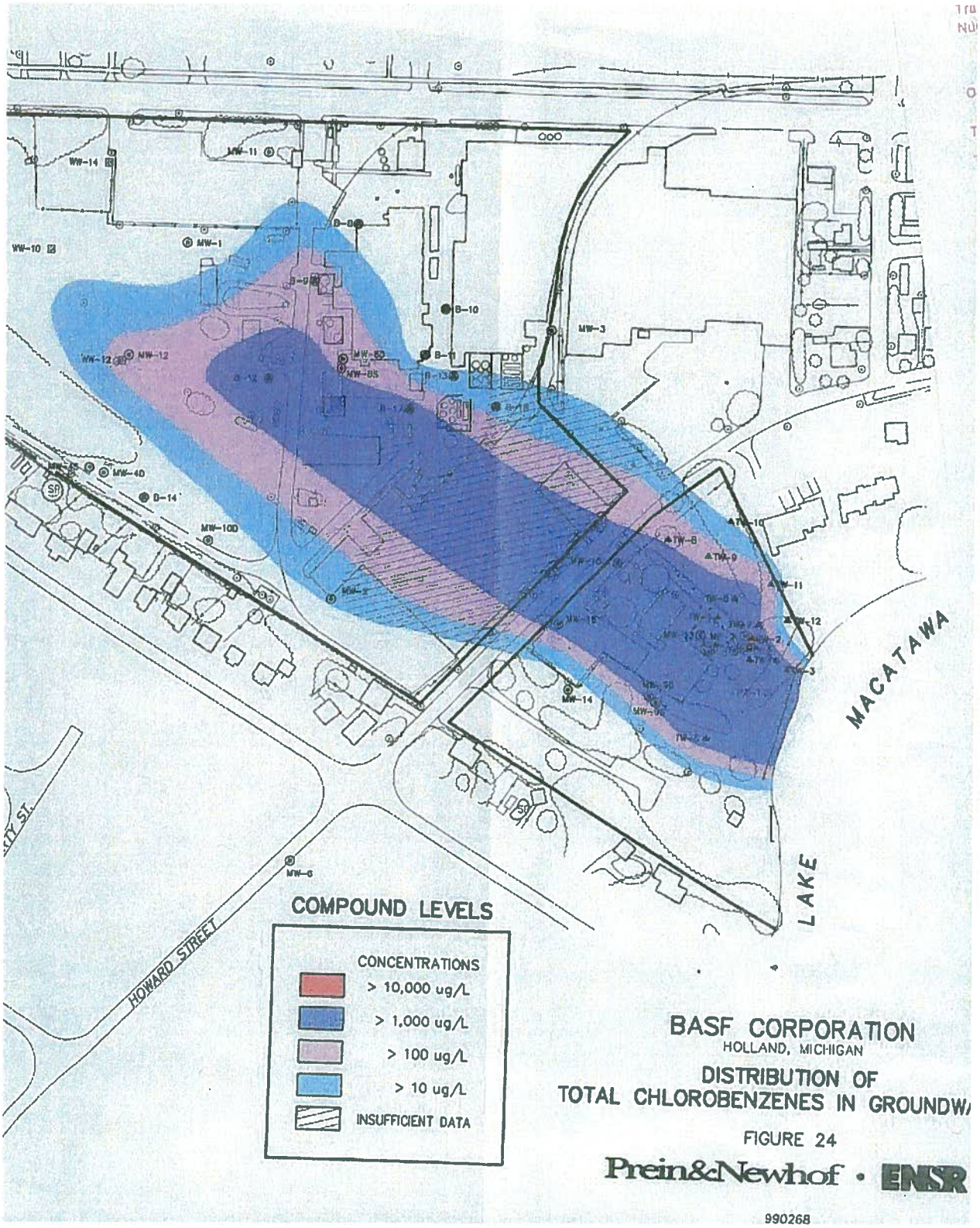

BASF CORPORATION
HOLLAND, MICHIGAN

DISTRIBUTION OF
TOTAL CHLOROBENZENES IN GROUNDW

FIGURE 24

Prein&Newhof • ENSR

990268