APPENDIX VI

CEDARVILLE AQUIFER POTENTIOMETRIC SURFACES (Q1-2004)

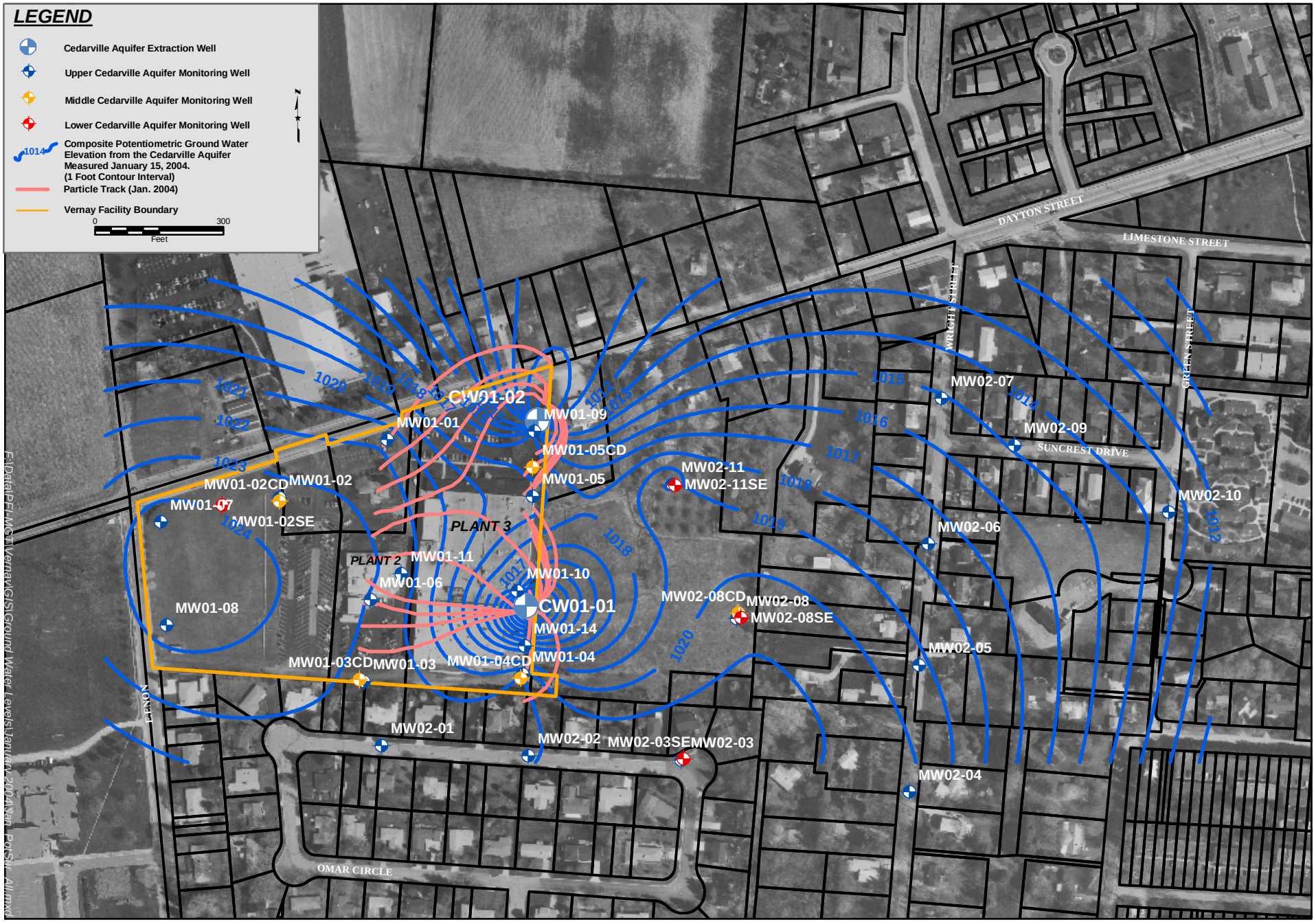

CLIENT
VERNAY LABORATORIES, INC.

TITLE
POTENTIOMETRIC SURFACE CONTOURS OF THE CEDARVILLE AQUIFER (JANUARY, 2004)

FIGURE NO. 1
DATE 4/12/04
DRAWN BY ALH
APPROVED BY KDK
PROJECT NO. 292.11.26

The Payne Firm, Inc.
Environmental Consultants
Cincinnati, Ohio

REFERENCE
Greene County Auditors, Orthophotograph (1998); State Plane Coordinates from Woolpert Surveying, LLP, Dayton, Ohio (NAD83/NAVD88)

CLIENT
VERNAY LABORATORIES, INC.

TITLE
POTENTIOMETRIC SURFACE CONTOURS OF THE CEDARVILLE AQUIFER (FEBRUARY, 2004)

FIGURE NO. 2

DATE 4/12/04

DRAWN BY ALH

APPROVED BY KDK

PROJECT NO. 292.11.26

The Payne Firm, Inc.
Environmental Consultants
Cincinnati, Ohio

REFERENCE Greene County Auditors, Orthophotograph (1998); State Plane Coordinates from Woolpert Surveying, LLP, Dayton, Ohio (NAD83/NAVD88)

CLIENT: VERNAY LABORATORIES, INC.

TITLE: POTENTIOMETRIC SURFACE CONTOURS OF THE CEDARVILLE AQUIFER (MARCH, 2004)

REFERENCE: Greene County Auditors, Orthophotograph (1998); State Plane Coordinates from Woolpert Surveying, LLP, Dayton, Ohio (NAD83/NAVD88)

FIGURE NO.	DATE
3	4/12/04
DRAWN BY: ALH	APPROVED BY: KDK
PROJECT NO. 292.11.26	

The Payne Firm, Inc.
Environmental Consultants
Cincinnati, Ohio

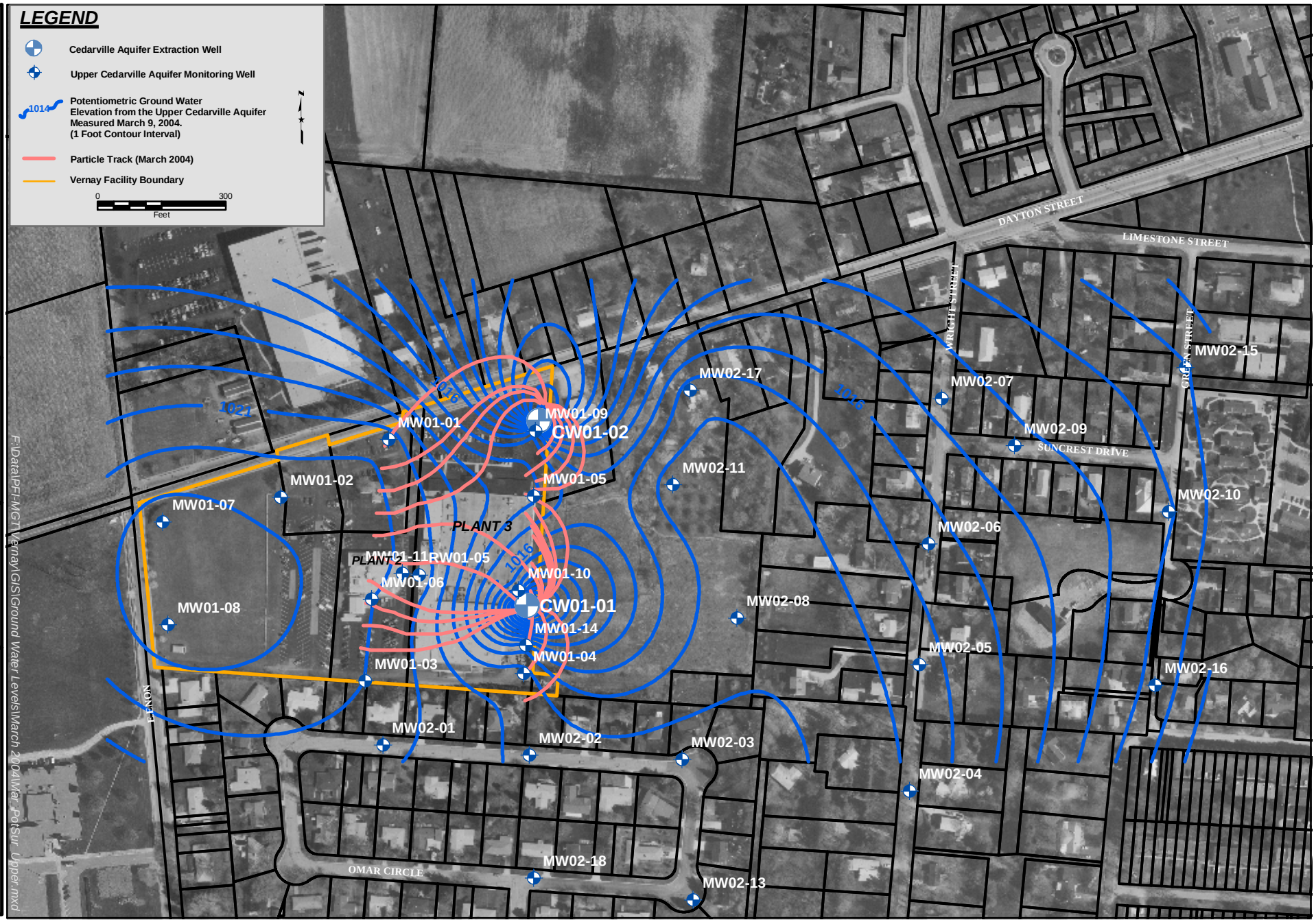

CLIENT: VERNAY LABORATORIES, INC.

TITLE: POTENTIOMETRIC SURFACE CONTOURS OF THE UPPER CEDARVILLE AQUIFER (MARCH, 2004)

REFERENCE: Greene County Auditors, Orthophotograph (1998); State Plane Coordinates from Woolpert Surveying, LLP., Dayton, Ohio (NAD83/NAVD88)

FIGURE NO.	DATE
4	4/12/04
DRAWN BY	APPROVED BY
ALH	KDK
PROJECT NO.	
292.11.26	

The Payne Firm, Inc.
Environmental Consultants
Cincinnati, Ohio

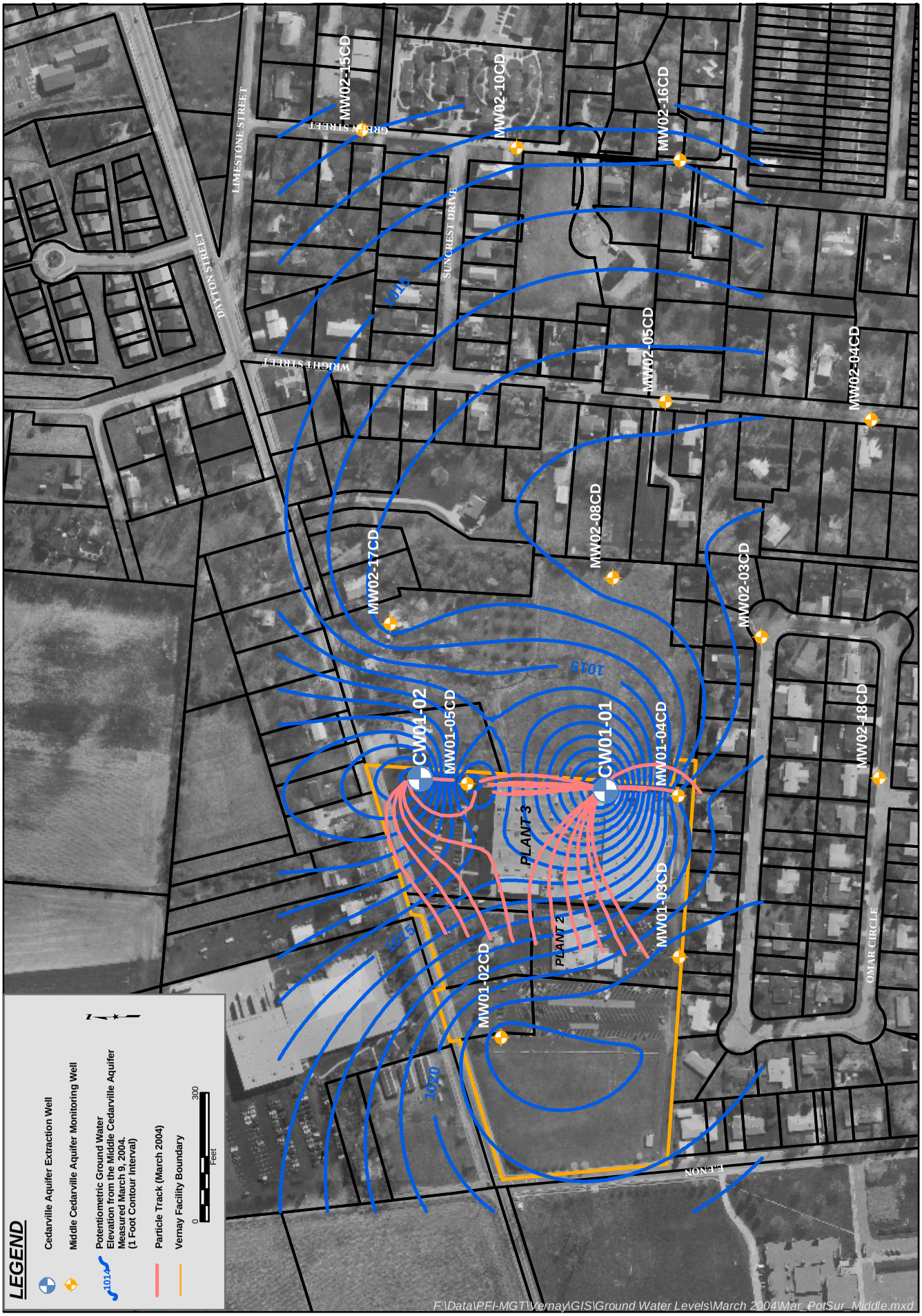

CLIENT: VERNAY LABORATORIES, INC.	FIGURE NO. 5	DATE 4/12/04	The Payne Firm, Inc. Environmental Consultants Cincinnati, Ohio
TITLE: POTENTIOMETRIC SURFACE CONTOURS OF THE MIDDLE CEDARVILLE AQUIFER (MARCH, 2004)	DRAWN BY ALH	APPROVED BY KDK	
	PROJECT NO. 292.11.26		

REFERENCE: Greene County Auditors, Orthophotograph (1998); State Plane Coordinates from Woolpert Surveying, LLP, Dayton, Ohio (NAD83/NAVD88)

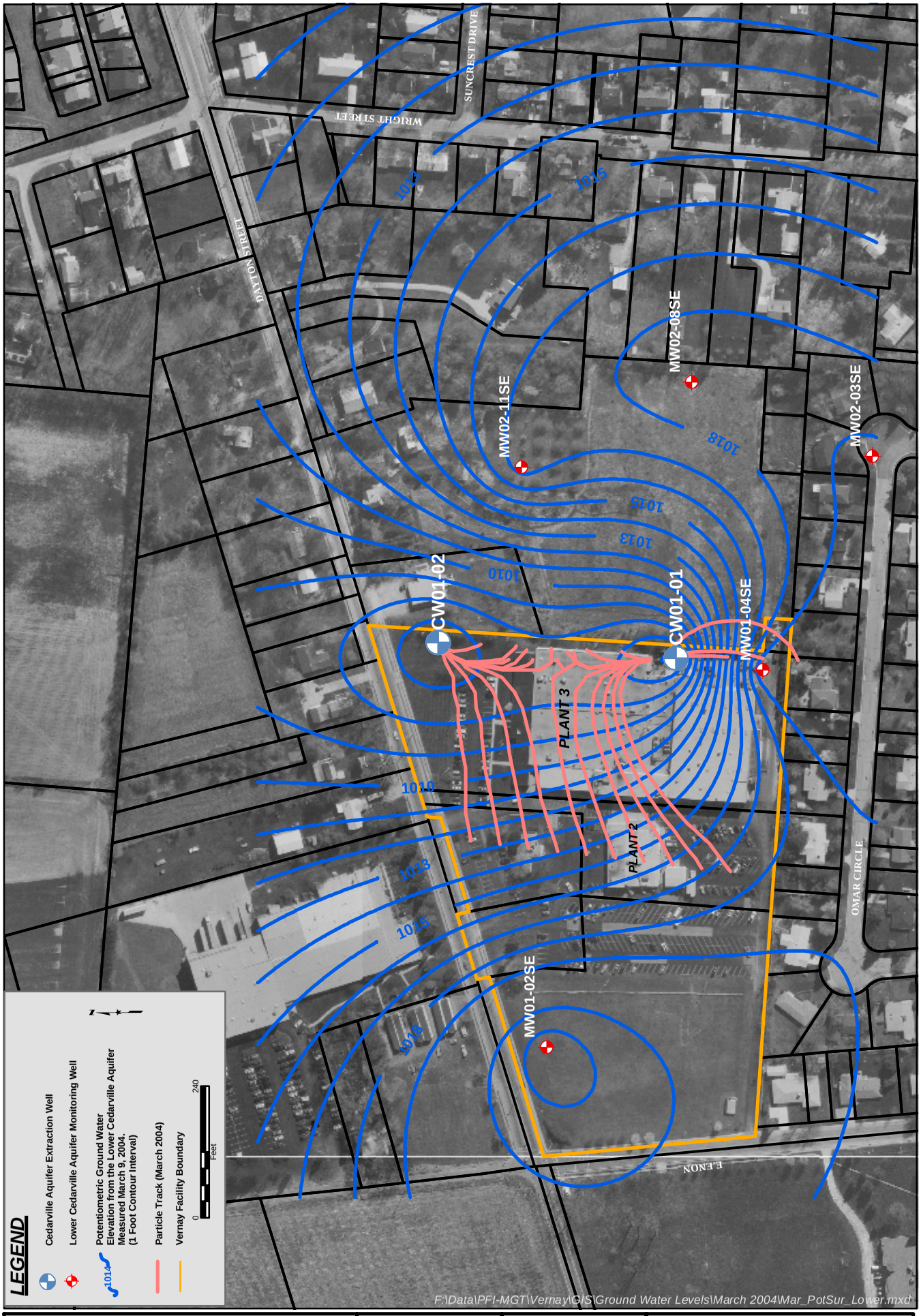

CLIENT: VERNAY LABORATORIES, INC.	FIGURE NO. 6	DATE 4/12/04	The Payne Firm, Inc. Environmental Consultants Cincinnati, Ohio
TITLE: POTENTIOMETRIC SURFACE CONTOURS OF THE LOWER CEDARVILLE AQUIFER (MARCH, 2004)	DRAWN BY ALH	APPROVED BY KDK	
	PROJECT NO. 292.11.26		

REFERENCE: Greene County Auditors, Orthophotograph (1998); State Plane Coordinates from Woolpert Surveying, LLP, Dayton, Ohio (NAD83/NAVD88)