RCRA FACILITY INVESTIGATION
PHASE II REPORT FIGURES

GENERAL MOTORS CORPORATION
NAO FLINT OPERATIONS SITE
FLINT, MICHIGAN

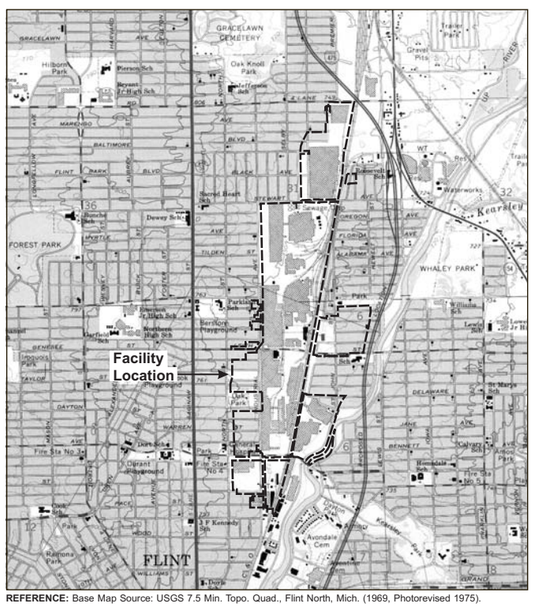

REFERENCE: Base Map Source: USGS 7.5 Min. Topo. Quad., Flint North, Mich. (1969, Photorevised 1975).

2,000' 0 2,000'

APPROX. SCALE 1" = 2,000'

Area Enlargement

GENERAL MOTORS CORPORATION
NAO FLINT OPERATIONS SITE - FLINT, MICHIGAN
RFI PHASE II REPORT

SITE LOCATION MAP

BBL BLASLAND, BOUCK & LEE, INC. engineers, scientists, economists

FIGURE **2-1**

07/12/06 SYR-D85-DJH-KLS
6441011 2/64410C01.CDR

JULY 14, 2006

PREPARED FOR:

General Motors Corporation Remediation Team
Worldwide Facilities Group

PREPARED BY:

BBL®
BLASLAND, BOUCK & LEE, INC.
engineers, scientists, economists

INDEX TO FIGURES

2-1 SITE LOCATION MAP (COVER SHEET)
2-2 SITE PLAN - NORTHEND
2-3 SITE PLAN - SOUTHEND
2-4 INTERIM MEASURE AND STORM SEWER LOCATION MAP - NORTHEND
2-5 INTERIM MEASURE AND STORM SEWER LOCATION MAP - SOUTHEND
3-1 GROUNDWATER ELEVATION CONTOUR MAP - JUNE 2002
3-2 GROUNDWATER ELEVATION CONTOUR MAP - MARCH 2003
3-3 GROUNDWATER ELEVATION CONTOUR MAP - NORTHEND - DECEMBER 2004
3-4 GROUNDWATER ELEVATION CONTOUR MAP - SOUTHEND - DECEMBER 2004
3-5 ZONING MAP
4-1 SOIL ANALYTICAL DATA - BUILDING 38 AREA
4-2 GROUNDWATER ANALYTICAL DATA - BUILDING 38 AREA
4-3 SOIL ANALYTICAL DATA - BUILDING 36 AREA
4-4 GROUNDWATER ANALYTICAL DATA - BUILDING 36 AREA
4-5 SOIL ANALYTICAL DATA - BUILDING 20 AREA
4-6 GROUNDWATER ANALYTICAL DATA - BUILDING 20 AREA
4-7 SOIL ANALYTICAL DATA - FACTORY 05 (BUILDING 43) AREA
4-8 GROUNDWATER ANALYTICAL DATA - FACTORY 05 (BUILDING 43) AREA
4-9 SOIL ANALYTICAL DATA - BUILDING 30 AREA
4-10 GROUNDWATER ANALYTICAL DATA - BUILDING 30 AREA
4-11 SOIL ANALYTICAL DATA - FACTORY 81 (BUILDINGS 69, 70, 71, 72, 73, AND 74) AREA
4-12 GROUNDWATER ANALYTICAL DATA - FACTORY 81 (BUILDINGS 69, 70, 71, 72, 73, AND 74) AREA
4-13 SOIL ANALYTICAL DATA - BUILDINGS 07, 21, 85, AND 86 AREA
4-14 GROUNDWATER ANALYTICAL DATA - BUILDINGS 07, 21, 85, AND 86 AREA
4-15 SOIL ANALYTICAL DATA - FACTORY 83/84 (BUILDINGS 11, 32, 65, 66, AND 83) AREA
4-16 GROUNDWATER ANALYTICAL DATA - FACTORY 83/84 (BUILDINGS 11, 32, 65, 66, AND 83) AREA
4-17 SOIL ANALYTICAL DATA - FORMER BUILDINGS 03, 17, 28, 84, AND 94 AREA
4-18 GROUNDWATER ANALYTICAL DATA - FORMER BUILDINGS 03, 17, 28, 84, AND 94 AREA
4-19 SOIL ANALYTICAL DATA - FORMER BUILDINGS 02, 12, 23, AND 29 AREA
4-20 GROUNDWATER ANALYTICAL DATA - FORMER BUILDINGS 02, 12, 23, AND 29 AREA
4-21 SOIL ANALYTICAL DATA - FORMER BUILDINGS 04, 08, 16, 40, AND 44 AREA
4-22 GROUNDWATER ANALYTICAL DATA - FORMER BUILDINGS 04, 08, 16, 40, AND 44 AREA
4-23 SOIL ANALYTICAL DATA - FORMER BUILDING 09 AREA
4-24 GROUNDWATER ANALYTICAL DATA - FORMER BUILDING 09 AREA
4-25 SOIL ANALYTICAL DATA - BUILDING 01 AREA
4-26 GROUNDWATER ANALYTICAL DATA - BUILDING 01 AREA
4-27 SOIL ANALYTICAL DATA - FORMER AERATION LAGOON AREA
4-28 GROUNDWATER ANALYTICAL DATA - FORMER AERATION LAGOON AREA
5-1 DISTRIBUTION OF CONSTITUENTS IN GROUNDWATER AT CONCENTRATIONS ABOVE GENERIC MDEQ CRITERIA - NORTHEND
5-2 DISTRIBUTION OF CONSTITUENTS IN GROUNDWATER AT CONCENTRATIONS ABOVE GENERIC MDEQ CRITERIA - SOUTHEND
5-3 ISOCONCENTRATION MAP OF SELECT CHLORINATED CONSTITUENTS IN GROUNDWATER - NORTHEND
5-4 ISOCONCENTRATION MAP OF SELECT CHLORINATED CONSTITUENTS IN GROUNDWATER - SOUTHEND
5-5 ISOCONCENTRATION MAP OF BENZENE, TOLUENE AND ETHYLBENZENE IN GROUNDWATER - NORTHEND
5-6 ISOCONCENTRATION MAP OF BENZENE IN GROUNDWATER - SOUTHEND

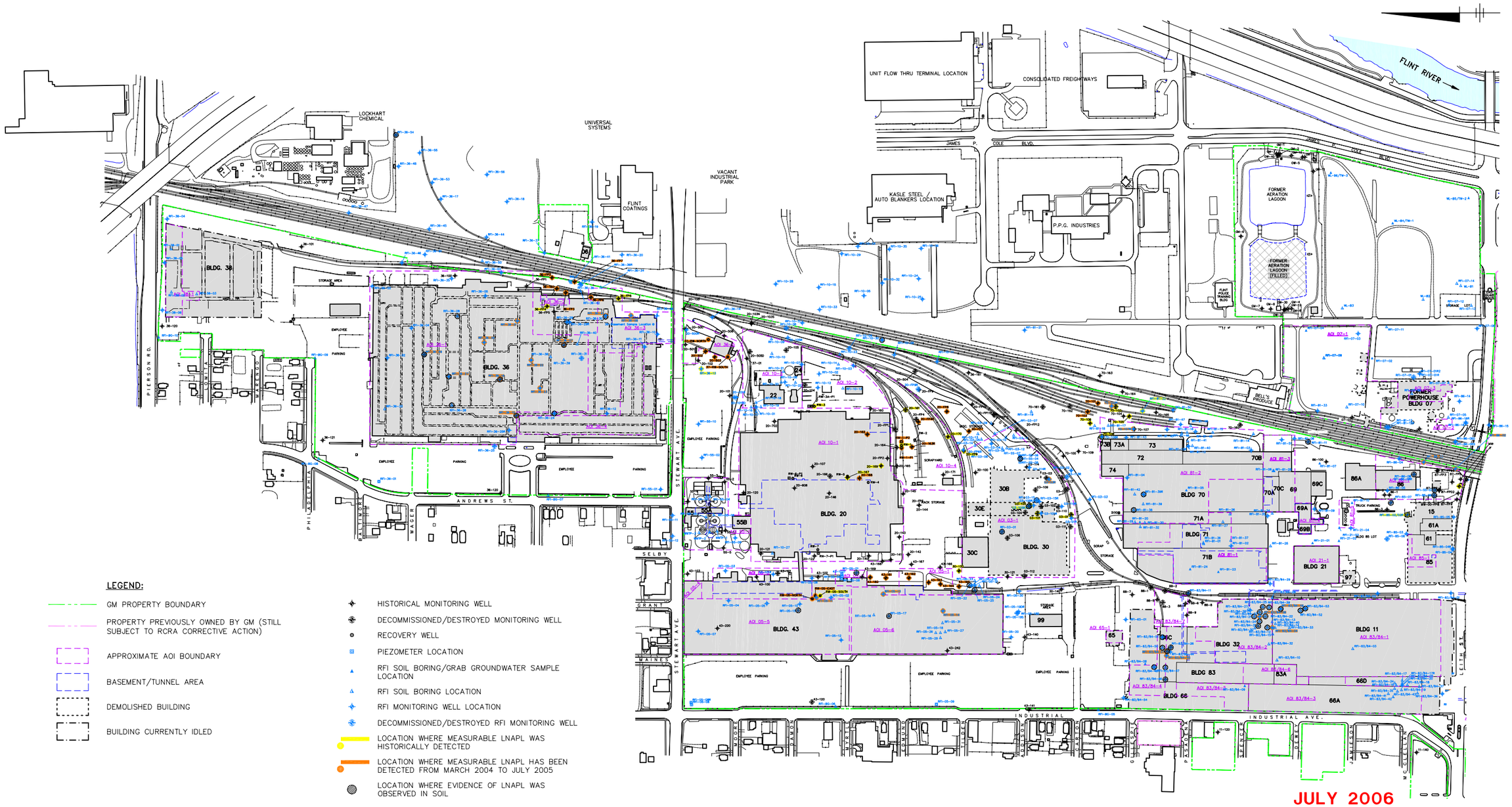

LEGEND:

- GM PROPERTY BOUNDARY
- PROPERTY PREVIOUSLY OWNED BY GM (STILL SUBJECT TO RCRA CORRECTIVE ACTION)
- APPROXIMATE AOI BOUNDARY
- BASEMENT/TUNNEL AREA
- DEMOLISHED BUILDING
- BUILDING CURRENTLY IDLED
- HISTORICAL MONITORING WELL
- DECOMMISSIONED/DESTROYED MONITORING WELL
- RECOVERY WELL
- PIEZOMETER LOCATION
- RFI SOIL BORING/GRAB GROUNDWATER SAMPLE LOCATION
- RFI SOIL BORING LOCATION
- RFI MONITORING WELL LOCATION
- DECOMMISSIONED/DESTROYED RFI MONITORING WELL
- LOCATION WHERE MEASURABLE LNAPL WAS HISTORICALLY DETECTED
- LOCATION WHERE MEASURABLE LNAPL HAS BEEN DETECTED FROM MARCH 2004 TO JULY 2005
- LOCATION WHERE EVIDENCE OF LNAPL WAS OBSERVED IN SOIL

NOTES:

1. BASE MAP INFORMATION FROM A SURVEY BY BMJ INC., DATED APRIL 2001, AT A SCALE OF 1:100.
2. ALL LOCATIONS ARE APPROXIMATE.

0 250' 500'
APPROXIMATE GRAPHIC SCALE

X: 64410X01, X02, X3A.DWG
L: ON=*, OFF=*REF*, *|HIST_SB
P: PAGESET/SYR-DL
7/11/06 SYR-85-NES LAF GMS
64410112/RFI-06/64410B01.DWG

GENERAL MOTORS CORPORATION
NAO FLINT OPERATIONS SITE – FLINT, MICHIGAN
RFI PHASE II REPORT

SITE PLAN - NORTHEND

BBL®
BLASLAND, BOUCK & LEE, INC.
engineers, scientists, economists

FIGURE
2-2

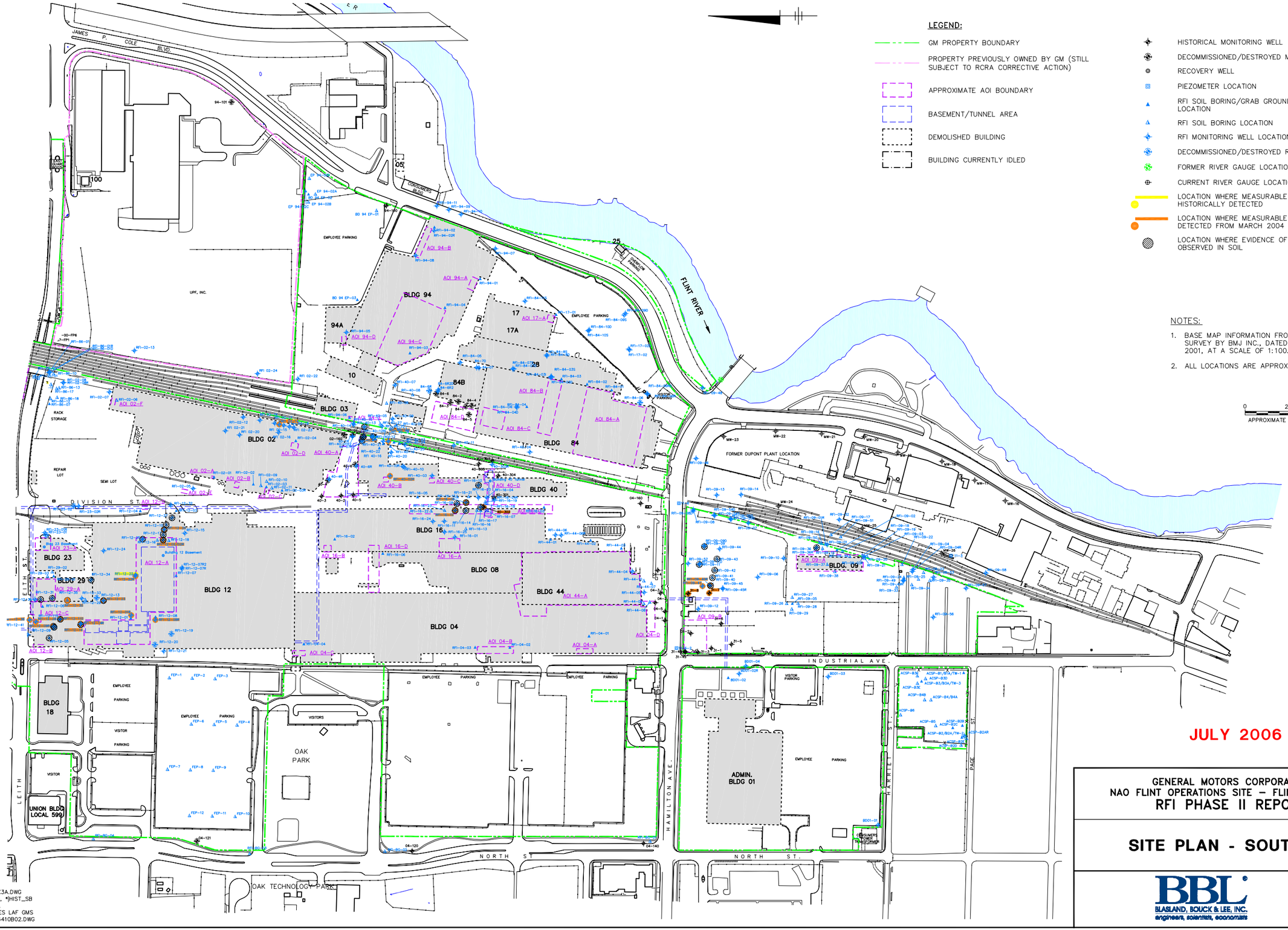

X: 64410X01, X02, X3A.DWG
L: ON=*, OFF=*REF*, *|HIST_SB
P: PAGESET/SYR-DL
7/11/06 SYR-85-NES LAF GMS
64410112/RFI-06/64410B02.DWG

GENERAL MOTORS CORPORATION
NAO FLINT OPERATIONS SITE – FLINT, MICHIGAN
RFI PHASE II REPORT

SITE PLAN - SOUTHEND

BBL
BLASLAND, BOUCK & LEE, INC.
engineers, scientists, economists

FIGURE
2-3

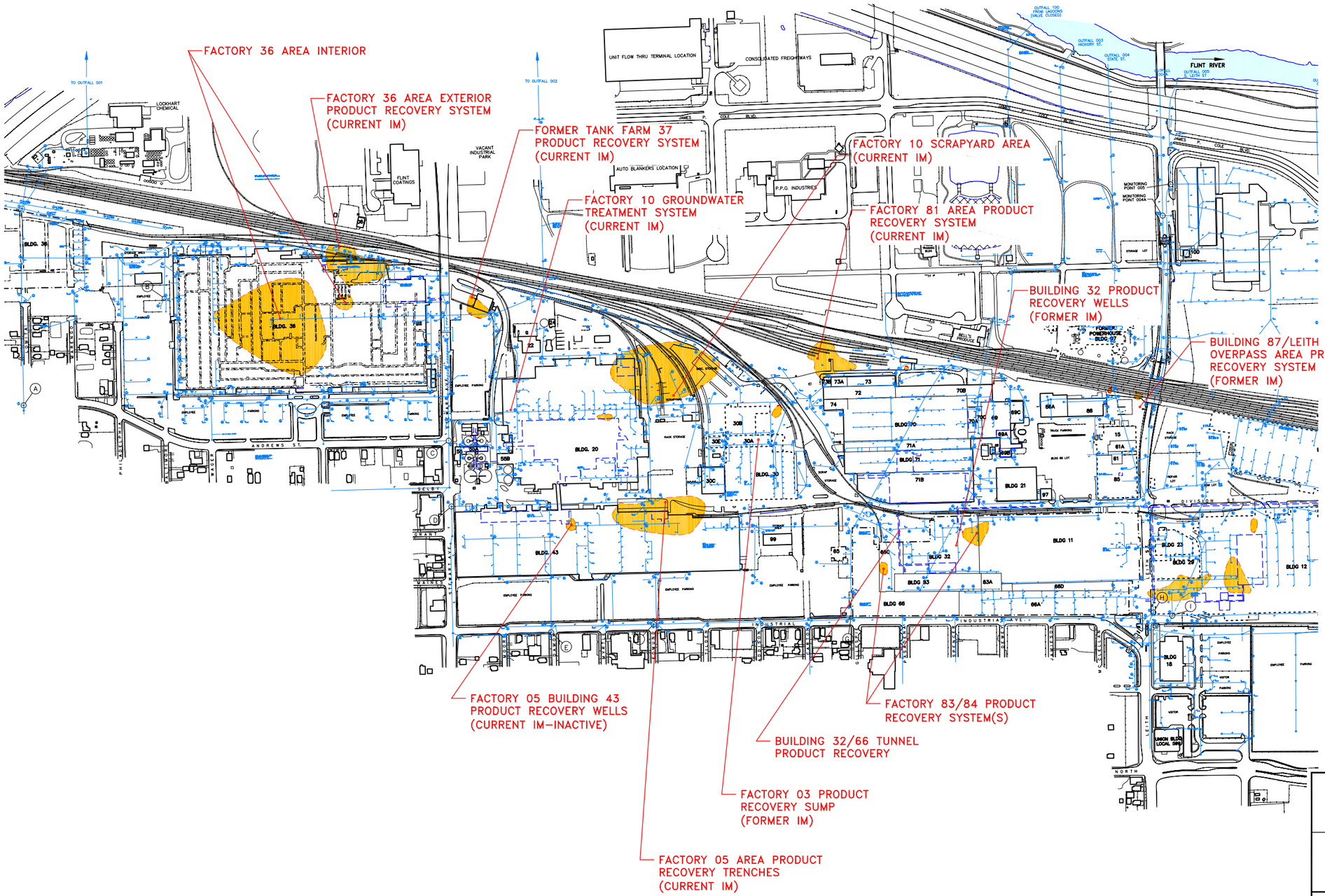

LEGEND:

- STORM SEWER LINE
- DEMOLISHED BUILDING
- BUILDING CURRENTLY IDLED
- ESTIMATED CURRENT LIMITS OF MEASUREABLE LNAPL

NOTES:

1. BASE MAP INFORMATION FROM A SURVEY BY BMJ INC., DATED APRIL 2001, AT A SCALE OF 1:100.
2. ALL LOCATIONS ARE APPROXIMATE.

0 300' 600'
GRAPHIC SCALE

JULY 2006

GENERAL MOTORS CORPORATION
NAO FLINT OPERATIONS SITE – FLINT, MICHIGAN
RFI PHASE II REPORT

INTERIM MEASURE AND STORM SEWER LOCATION MAP - NORTHEND

BBL® BLASLAND, BOUCK & LEE, INC. engineers, scientists, economists

FIGURE 2-4

X: 64410X01, X06, X07.DWG
L: ON=*, OFF=*REF*, |PROPERTY*, |SHD-BUILDING
P: PAGESET/SYR-DL
7/14/06 SYR-85-GMS RCA GMS
64410112/RFI-06/64410B03.DWG

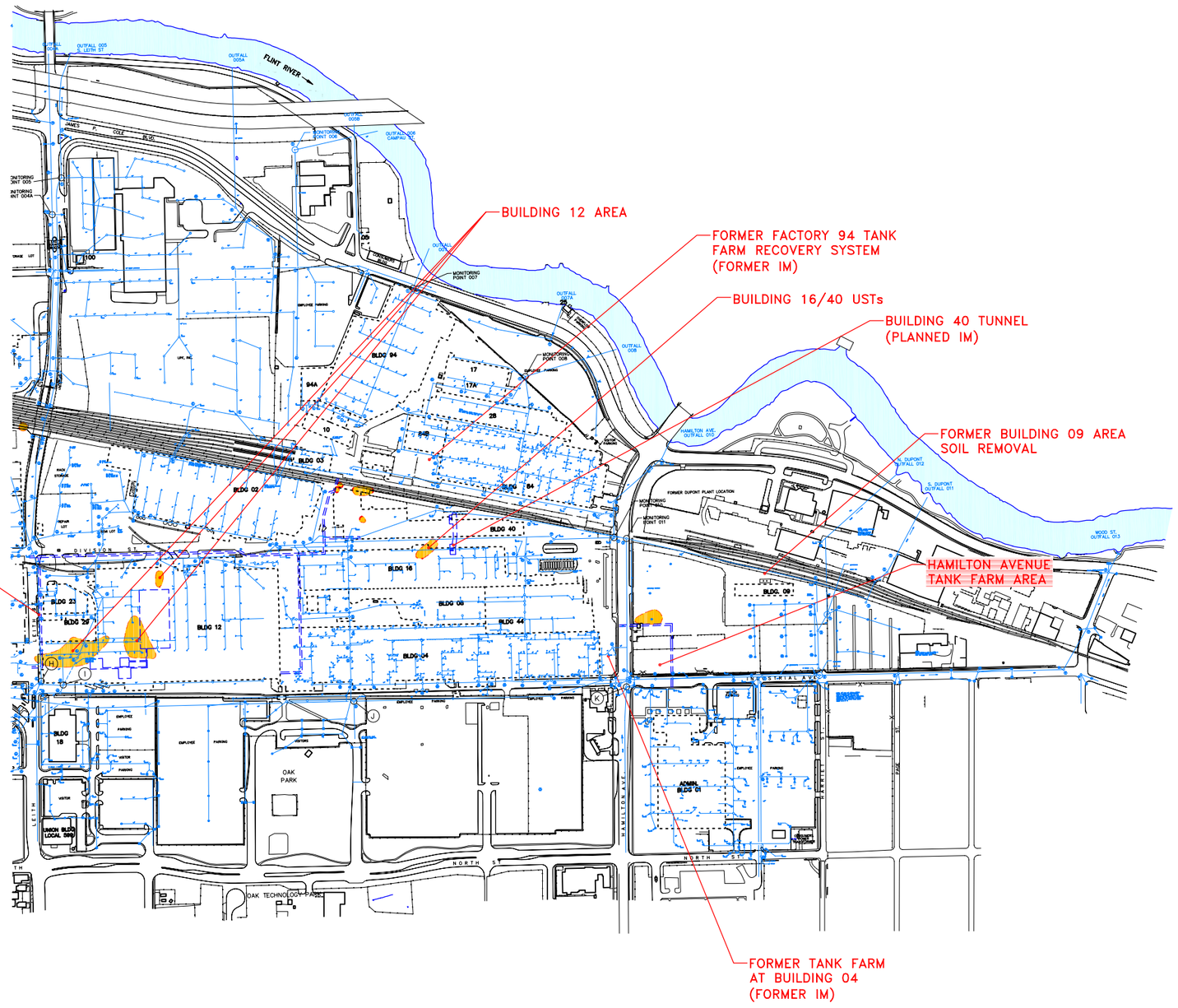

LEGEND:

- STORM SEWER LINE
- DEMOLISHED BUILDING
- BUILDING CURRENTLY IDLED
- ESTIMATED CURRENT LIMITS OF MEASUREABLE LNAPL

NOTES:

1. BASE MAP INFORMATION FROM A SURVEY BY BMJ INC., DATED APRIL 2001, AT A SCALE OF 1:100.
2. ALL LOCATIONS ARE APPROXIMATE.

0 300' 600'
GRAPHIC SCALE

JULY 2006

GENERAL MOTORS CORPORATION
NAO FLINT OPERATIONS SITE – FLINT, MICHIGAN
RFI PHASE II REPORT

INTERIM MEASURE AND STORM SEWER LOCATION MAP - SOUTHEND

BBL
BLASLAND, BOUCK & LEE, INC.
engineers, scientists, economists

FIGURE
2-5

X: 64410X01, X06, X07.DWG
L: ON=*, OFF=*REF*, |PROPERTY*, |SHD-BUILDING
P: PAGESET/SYR-DL
7/11/06 SYR-85-GMS RCA GMS
64410112/RFI-06/64410B04.DWG