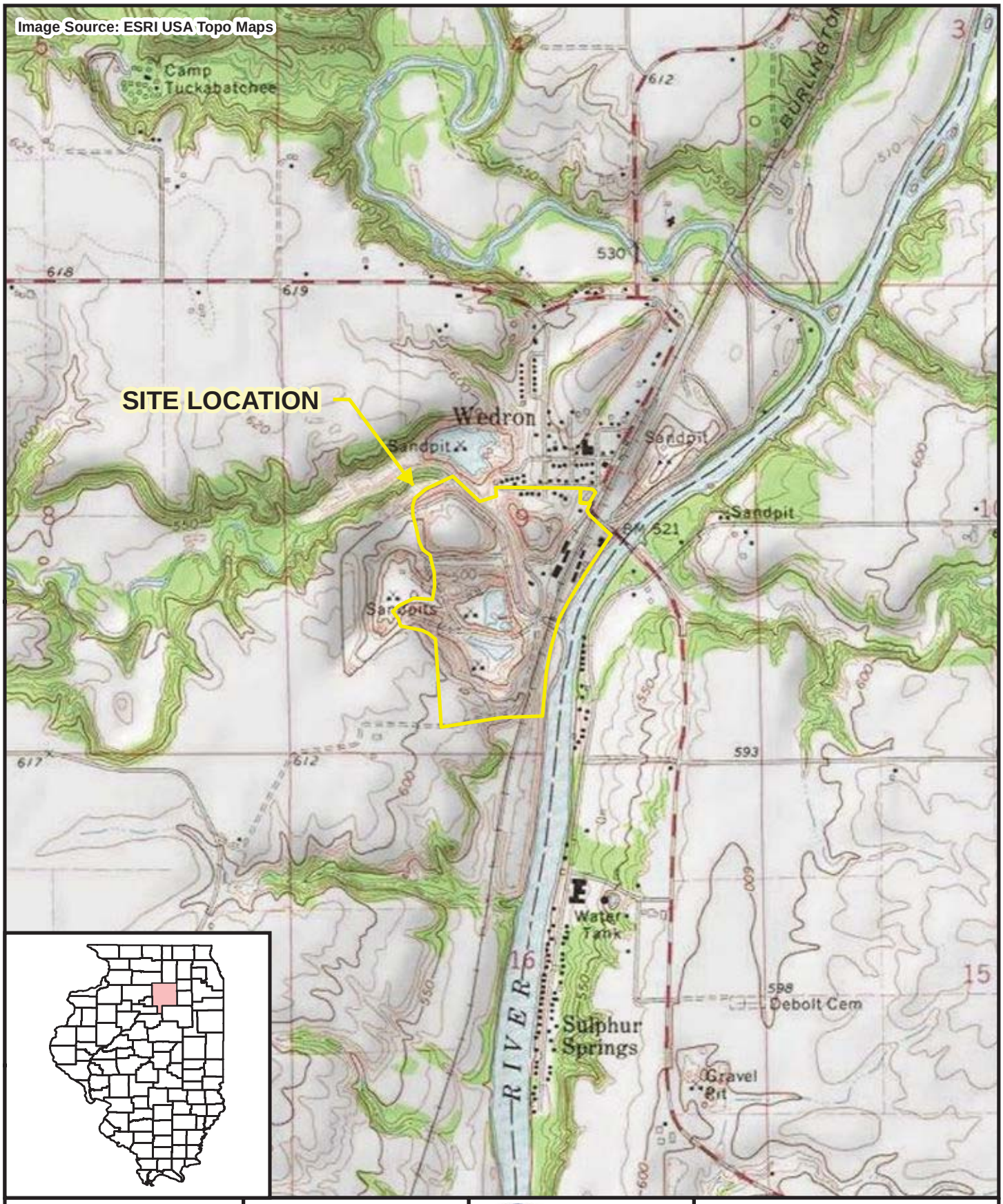

Legend

Site Boundary

0 2,000 Feet

N

Prepared For:
U.S. EPA REGION V

Contract No.: EP-S5-06-04
TDD: S05-0001-1112-004
DCN: 1698-2A-BABE

Prepared By:
WESTON SOLUTIONS, INC

750 E Bunker Ct.
Suite 500
Vernon Hills, IL 60061

Figure 1
Site Location Map
Wedron Groundwater Site
Wedron, LaSalle County, Illinois

FILE: D:\Wedron\mxd\Letter_Report\F1_Site_Location.mxd 8/31/2012 8:12:08 AM wojdakon

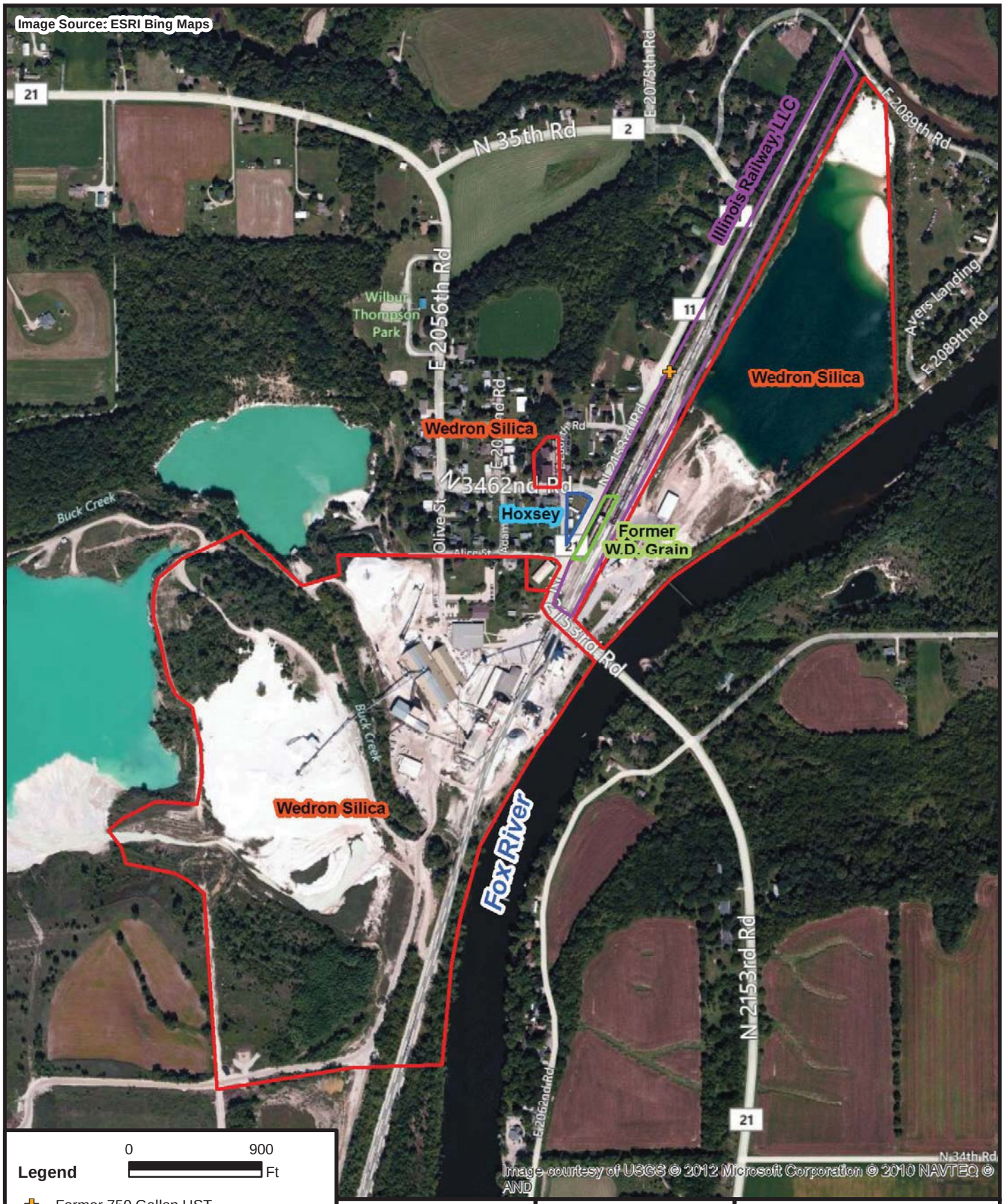

Prepared For:
U.S. EPA REGION V

Contract No.: EP-S5-06-04
TDD: S05-0001-1112-004
DCN: 1698-2A-BABE

Prepared By:
WESTON SOLUTIONS, INC
750 E Bunker Ct.
Suite 500
Vernon Hills, IL 60061

Figure 2
Site Layout Map
Wedron Groundwater Site
Wedron, LaSalle County, Illinois

FILE: D:\Wedron\mxd\Letter_Report\F2_Site_Layout.mxd 10:51:58 AM 9/19/2012 wojdakon

Legend

- Well Locations
- GW Flow
- Contours

0 125 Feet

N

Prepared for:
U.S. EPA REGION V

Contract No.: EP-S5-06-04
TDD: S05-0001-1112-004
DCN: 1698-2A-BABE

Prepared By:
WESTON SOLUTIONS, INC

750 E Bunker Ct
Suite 500
Vernon Hills, IL 60061

Figure 3
Potentiometric Surface Map
05/17/1984
Wedron Groundwater Site
Wedron, LaSalle County, Illinois

FILE: D:\Wedron\mxd\Letter_Report\F3_05_17_84_Contours.mxd 9/19/2012 10:49:39 AM wojdakon

Legend

- Well Locations
- GW Flow
- Contours

0 125 Feet

N

Prepared for:
U.S. EPA REGION V

Contract No.: EP-S5-06-04
TDD: S05-0001-1112-004
DCN: 1698-2A-BABE

Prepared By:
WESTON SOLUTIONS, INC

750 E Bunker Ct
Suite 500
Vernon Hills, IL 60061

Figure 4
Potentiometric Surface Map
07/17/1984
Wedron Groundwater Site
Wedron, LaSalle County, Illinois

FILE: D:\Wedron\mxd\Letter_Report\F4_07_17_84_Contours.mxd 9/19/2012 10:50:37 AM wojdakon

Legend

- IEPA 2011 Sampling Location
- WESTON 2011 Sampling Location
- WESTON 2012 Sampling Location

0 400 Ft

N

Prepared For:
U.S. EPA REGION V
Contract No.: EP-S5-06-04
TDD: S05-0001-1112-004
DCN: 1698-2A-BABE

Prepared By:
WESTON SOLUTIONS, INC
750 E Bunker Ct
Suite 500
Vernon Hills, IL 60061

Figure 5
Groundwater Sampling Location Map
Wedron Groundwater Site
Wedron, LaSalle County, Illinois

FILE: D:\Wedron\mxd\Letter_Report\F5_Groundwater_Locations.mxd 10:53:03 AM 9/19/2012 wojdakon

FILE: D:\Wedron\mxd\Letter_Report\F6_Soil_Locations.mxd 10:53:28 AM 9/19/2012 wojdakon

Legend

- Soil Sampling Location
- Other Investigative Boring Location

0 200 Ft

N

Prepared For:
U.S. EPA REGION V
Contract No.: EP-S5-06-04
TDD: S05-0001-1112-004
DCN: 1698-2A-BABE

Prepared By:
WESTON SOLUTIONS, INC
750 E Bunker Ct
Suite 500
Vernon Hills, IL 60061

Figure 6
Soil Sampling Location Map
Wedron Groundwater Site
Wedron, LaSalle County, Illinois

Legend

- At Least One Detection
- No Detections

Units = ug/L
Micrograms per Liter

0 300 Ft

N

Prepared For:
U.S. EPA REGION V
Contract No.: EP-S5-06-04
TDD: S05-0001-1112-004
DCN: 1698-2A-BABE

Prepared By:
WESTON SOLUTIONS, INC
750 E Bunker Ct
Suite 500
Vernon Hills, IL 60061

Figure 7
BTEX Detections in Residential Wells
Wedron Groundwater Site
Wedron, LaSalle County, Illinois

FILE: D:\Wedron\mxd\Letter_Report\F7_GW_BTEX_Detects.mxd 10:54:29 AM 9/19/2012 wojdakon

FILE: D:\Wedron\mxd\Letter_Report\F8_GW_Contam_Area.mxd 10:55:40 AM 9/19/2012 wojdakon

Legend
- BTEX Compound Detected
- BTEX Compound Not Detected
- Estimated Known Area of Groundwater Contamination

0 400 Ft

N

Note:
This map was prepared using data that WESTON has from 1982 to 2012.

Prepared For:
U.S. EPA REGION V
Contract No.: EP-S5-06-04
TDD: S05-0001-1112-004
DCN: 1698-2A-BABE

Prepared By:
WESTON SOLUTIONS, INC
750 E Bunker Ct
Suite 500
Vernon Hills, IL 60061

Figure 8
Approximate Area of Groundwater Contamination
Wedron Groundwater Site
Wedron, LaSalle County, Illinois

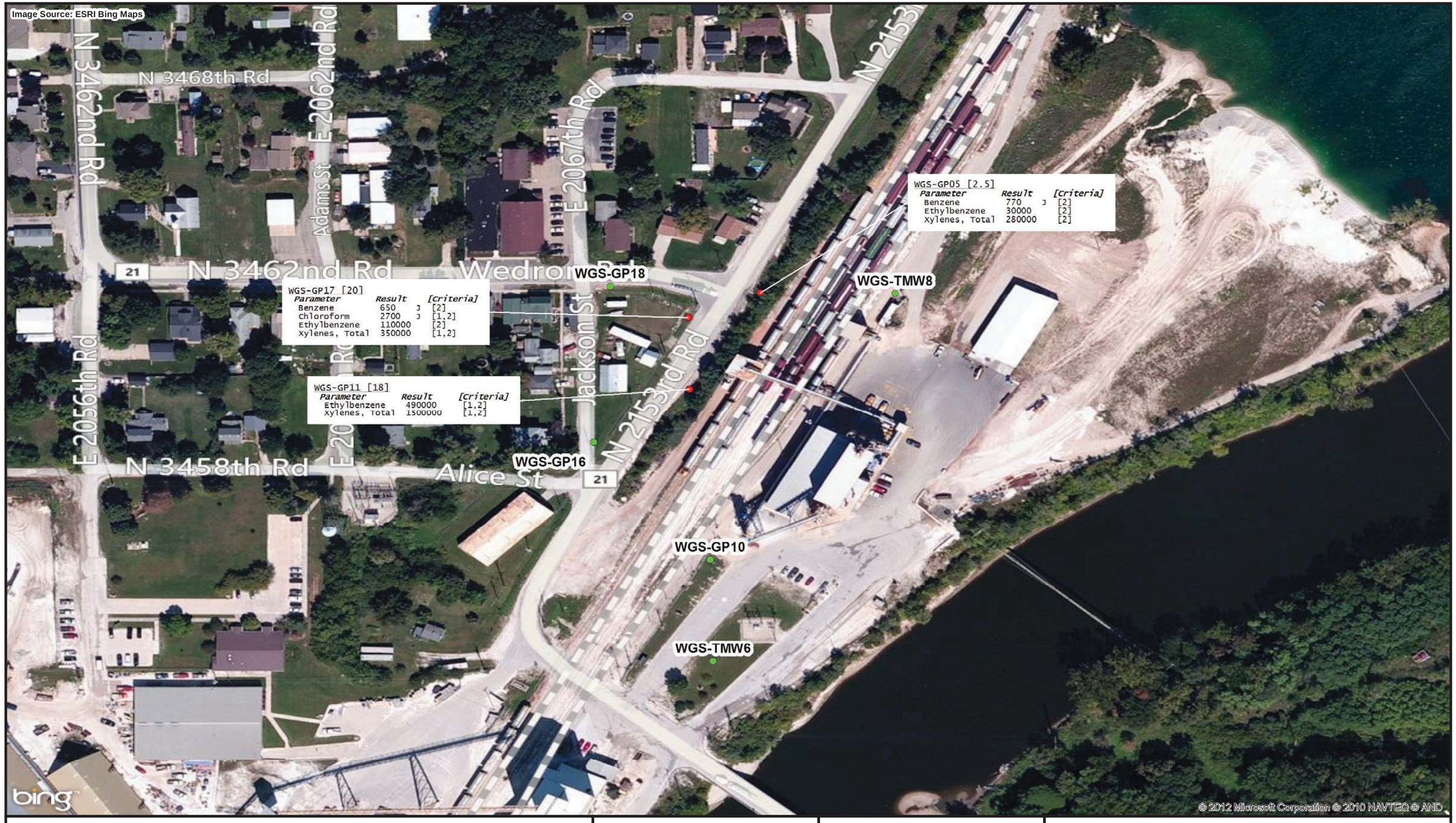

FILE: D:\Wedron\mxd\Letter_Report\F9_Soil_Exceeds.mxd 10:56:06 AM 9/19/2012 wojdakon

Units = ug/kg
Micrograms per Kilogram

0 150
Ft

N

Legend

- At Least One Exceedance
- No Exceedances

Criteria:
1 - TACO Residential Minimum of Ingestion & Inhalation Pathways
2 - TACO Residetnial Migration to Groundwater Class I Pathway

Prepared For:
U.S. EPA REGION V
Contract No.: EP-S5-06-04
TDD: S05-0001-1112-004
DCN: 1698-2A-BABE

Prepared By:
WESTON SOLUTIONS, INC
750 E Bunker Ct
Suite 500
Vernon Hills, IL 60061

Figure 9
Soil Analytical Results Exceeding Tier I Soil Remediation Objectives
Wedron Groundwater Site
Wedron, LaSalle County, Illinois