Allied Paper / Portage Creek / Kalamazoo River Superfund site

- The Landfills
  - 12th Street Landfill
  - Willow Boulevard/A-Site
  - Allied Landfill

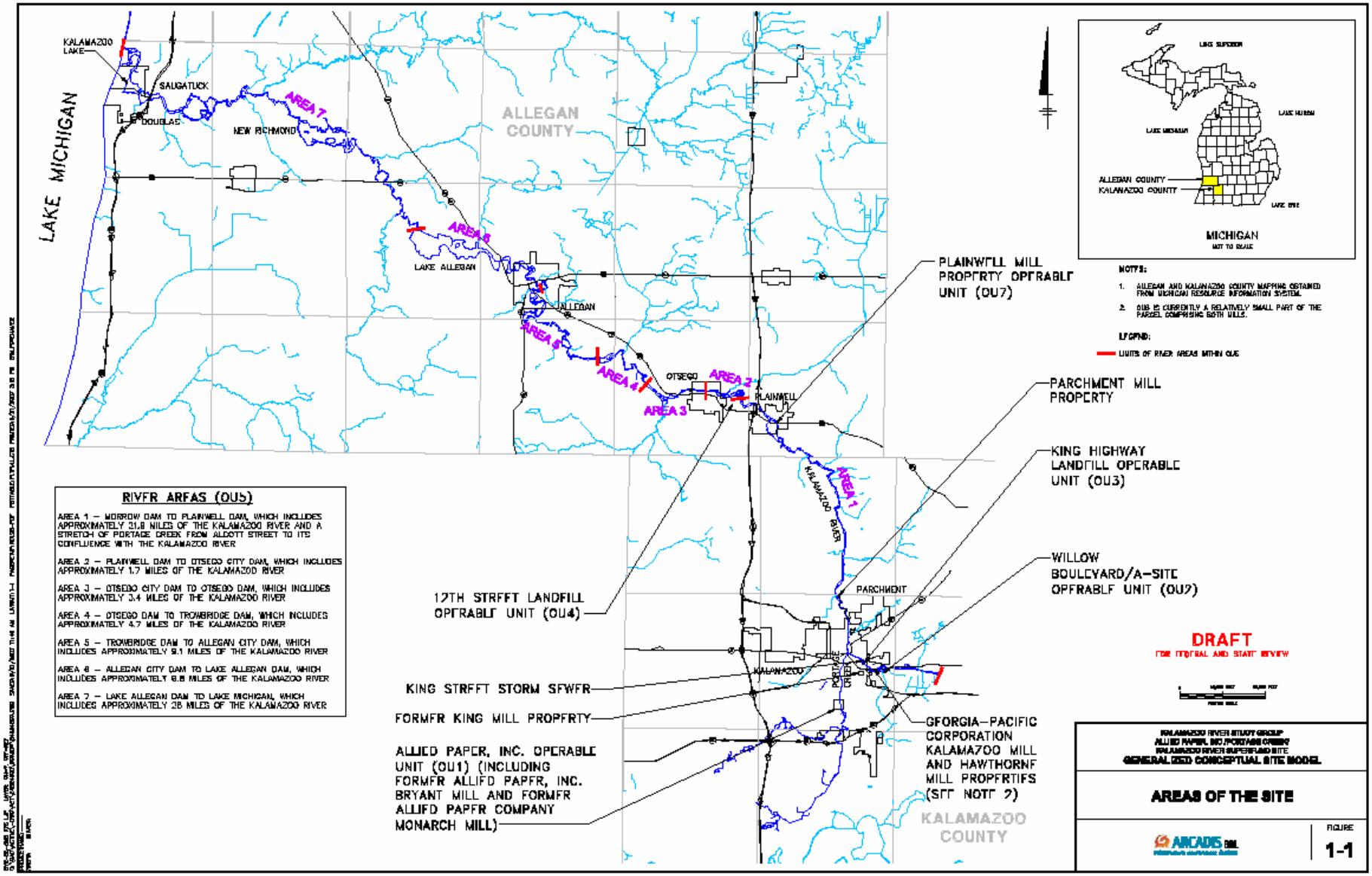
LAKE MICHIGAN
KALAMAZOO LAKE
SAUGATUCK
DOUGLAS
NEW RICHMOND
AREA 7
ALLEGAN COUNTY
AREA 6
LAKE ALLEGAN
ALLEGAN
AREA 5
AREA 4
AREA 3
OTSEGO
AREA 2
PLAINWELL
KALAMAZOO RIVER
AREA 1
PARCHMENT
KALAMAZOO
PORTAGE CREEK
KALAMAZOO COUNTY
PLAINWELL MILL PROPERTY OPERABLE UNIT (OU7)
PARCHMENT MILL PROPERTY
KING HIGHWAY LANDFILL OPERABLE UNIT (OU3)
WILLOW BOULEVARD/A-SITE OPERABLE UNIT (OU2)
12TH STREET LANDFILL OPERABLE UNIT (OU4)
KING STREET STORM SEWER
FORMER KING MILL PROPERTY
ALLIED PAPER, INC. OPERABLE UNIT (OU1) (INCLUDING FORMER ALLIED PAPER, INC. BRYANT MILL AND FORMER ALLIED PAPER COMPANY MONARCH MILL)
GEORGIA-PACIFIC CORPORATION KALAMAZOO MILL AND HAWTHORNE MILL PROPERTIES (SEE NOTE 2)
LAKE SUPERIOR
LAKE HURON
LAKE MICHIGAN
ALLEGAN COUNTY
KALAMAZOO COUNTY
LAKE ERIE
MICHIGAN
NOT TO SCALE
NOTES:
1. ALLEGAN AND KALAMAZOO COUNTY MAPPING OBTAINED FROM MICHIGAN RESOURCE INFORMATION SYSTEM.
2. OU3 IS CURRENTLY A RELATIVELY SMALL PART OF THE PARCEL COMPRISING BOTH OU3 & OU7.
LEGEND:
LIMITS OF RIVER AREAS WITHIN OUS
RIVER AREAS (OUS)
AREA 1 – MORROW DAM TO PLAINWELL DAM, WHICH INCLUDES APPROXIMATELY 31.8 MILES OF THE KALAMAZOO RIVER AND A STRETCH OF PORTAGE CREEK FROM ALCOTT STREET TO ITS CONFLUENCE WITH THE KALAMAZOO RIVER
AREA 2 – PLAINWELL DAM TO OTSEGO CITY DAM, WHICH INCLUDES APPROXIMATELY 1.7 MILES OF THE KALAMAZOO RIVER
AREA 3 – OTSEGO CITY DAM TO OTSEGO DAM, WHICH INCLUDES APPROXIMATELY 3.4 MILES OF THE KALAMAZOO RIVER
AREA 4 – OTSEGO DAM TO TROWBRIDGE DAM, WHICH INCLUDES APPROXIMATELY 4.7 MILES OF THE KALAMAZOO RIVER
AREA 5 – TROWBRIDGE DAM TO ALLEGAN CITY DAM, WHICH INCLUDES APPROXIMATELY 9.1 MILES OF THE KALAMAZOO RIVER
AREA 6 – ALLEGAN CITY DAM TO LAKE ALLEGAN DAM, WHICH INCLUDES APPROXIMATELY 0.8 MILES OF THE KALAMAZOO RIVER
AREA 7 – LAKE ALLEGAN DAM TO LAKE MICHIGAN, WHICH INCLUDES APPROXIMATELY 28 MILES OF THE KALAMAZOO RIVER
DRAFT
FOR FEDERAL AND STATE REVIEW
KALAMAZOO RIVER STUDY GROUP
ALLIED PAPER, INC./PORTAGE CREEK/
KALAMAZOO RIVER SUPERFUND SITE
GENERAL DSD CONCEPTUAL SITE MODEL
AREAS OF THE SITE
ARCADIS BBL
FIGURE
1-1

12th Street Landfill OU4

Willow Blvd/A – Site Landfill OU2

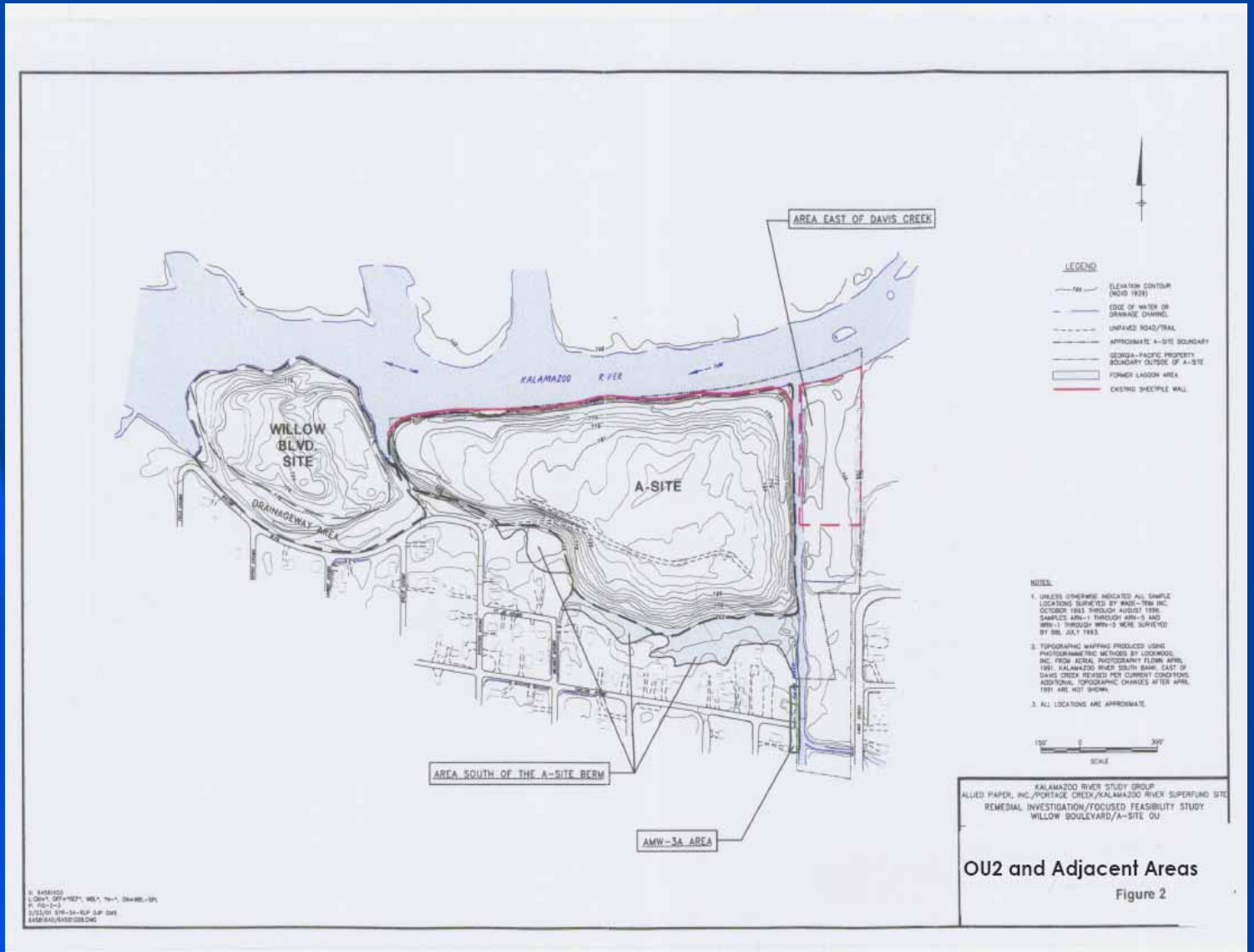

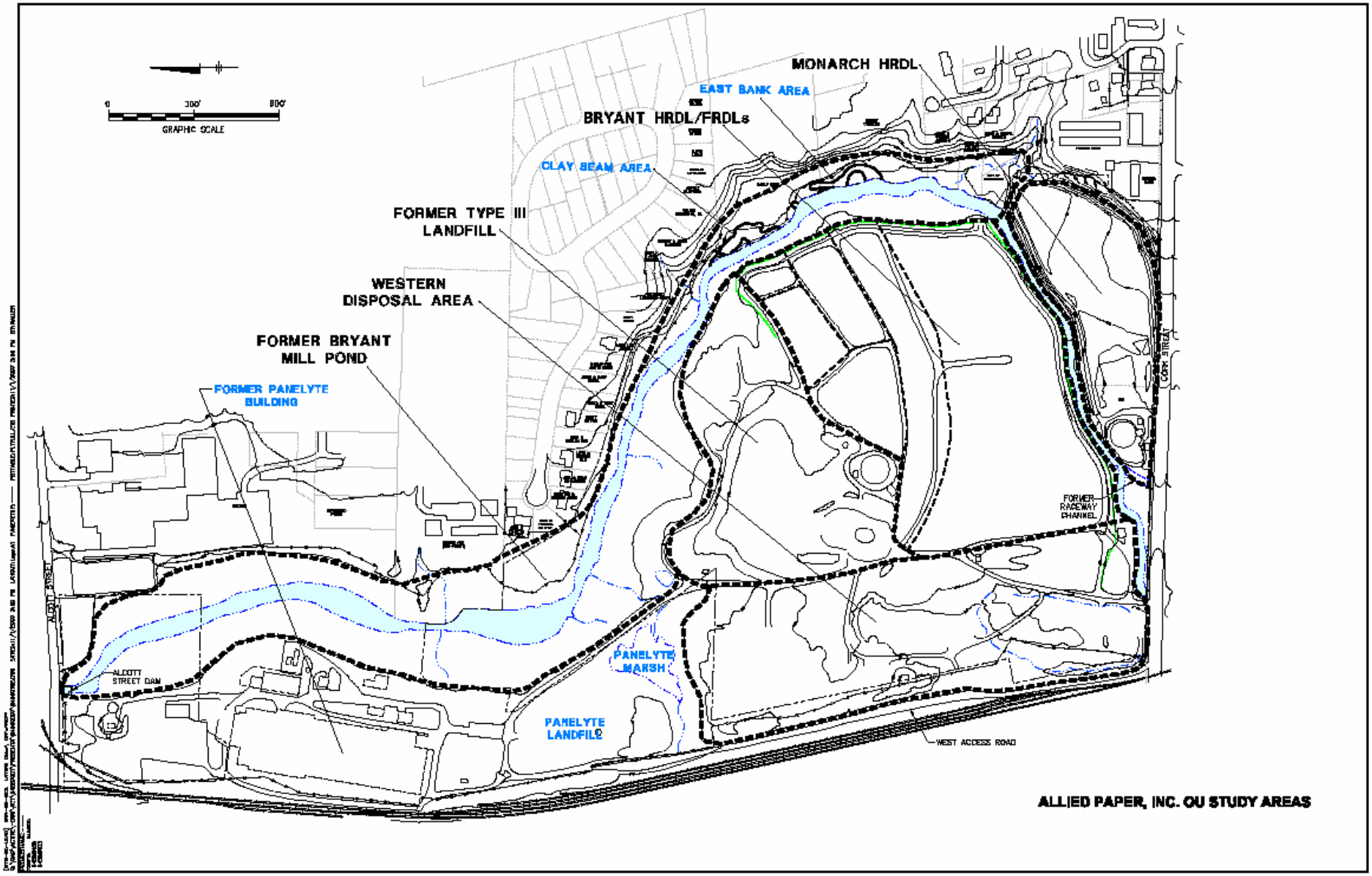
GRAPHIC SCALE
0
300'
600'
MONARCH HRDL
EAST BANK AREA
BRYANT HRDL/FRDLs
CLAY SEAM AREA
FORMER TYPE III LANDFILL
WESTERN DISPOSAL AREA
FORMER BRYANT MILL POND
FORMER PANELYTE BUILDING
ALCOTT STREET
ALCOTT STREET DAM
PANELYTE MARSH
PANELYTE LANDFILL
WEST ACCESS ROAD
FORMER RACEWAY CHANNEL
COOK STREET
ALLIED PAPER, INC. OU STUDY AREAS