Gradient

December 13, 2010

Mr. Richard W. Hull
Remedial Project Manager
NH/RI Superfund Section
US Environmental Protection Agency (US EPA)
5 Post Office Square, Suite 100
Boston, MA 02109-3912

Re: Revised Proposed Fall 2010 Annual Groundwater Quality Monitoring Plan
Savage Well Superfund Site, Operable Unit-2 (OU-2)

Dear Mr. Hull:

On behalf of Hitchiner Manufacturing Company, Inc. and Thomas & Betts Corporation (Settling Parties), Gradient is submitting this revised scope for the annual groundwater quality monitoring program to be implemented at the OU-2 portion of the Savage Well Superfund Site located in Milford, New Hampshire ("Site"). The scope of the annual sampling program, planned for the Fall of this year (November/December), has been expanded based on US EPA's request due to the upcoming 5 Year Remedy Review to be undertaken for the Site in 2011. This revision addresses and incorporates US EPA's comments provided to the Settling Parties in its November 4, 2010 conditional approval letter.

The expanded groundwater quality monitoring scope was developed in response to US EPA comments (US EPA, 2010)[1] and a meeting held on April 16, 2010 with US EPA, NH DES, and USGS representatives to discuss these comments. A total of 13 monitoring wells have been added to the "typical" annual monitoring well network – bringing the total number of monitoring wells to be monitored in the Fall to 64 (Table 1 and Figure 1). Groundwater samples from all monitoring wells will be analyzed for volatile organic compounds (VOCs), while a subset of 21 wells will be analyzed for 1,4-dioxane using the previously approved field sampling and quality assurance plans for the Site. The proposed well monitoring network is comprehensive, and these data together with the quarterly and/or semi-annual groundwater quality monitoring data collected in the approximately 5 years since the OU-2 remedy became operational will provide the data needed to assess the effectiveness of the remedy.

The following paragraphs provide a brief discussion and rationale for the expanded groundwater quality program.

1,4 Dioxane

In Fall 2009, in response to a request from NH DES, the influent and effluent to the groundwater treatments system and groundwater samples from 17 monitoring wells were collected and analyzed for 1,4-dioxane – a solvent stabilizer for which an ambient groundwater quality standard (AGQS) has been developed by NH DES. The 2009 sampling results indicated that low levels of 1,4-dioxane are present in OU-2, concentrations are declining temporally (compared to 2003), and 1,4-dioxane is not present in the influent or effluent associated with the groundwater treatment system. Although the detected 1,4-dioxane concentrations were low (maximum of 9 µg/l), concentrations at 5 wells exceeded the AGQS (3 µg/l). The highest 1,4-dioxane concentration was detected near (south of) the

[1] US EPA. 2010. Email from Mike Jasinski to Manu Sharma, Re: Request for Conference Call in March to discuss Savage OU2 Monitoring Program. February 25.

SDMS DocID 476601

20 University Road, Cambridge, MA 02138 • (617) 395-5000 • fax: (617) 395-5001 • www.gradientcorp.com

Souhegan River (Figure 2). Consequently, US EPA and NH DES have requested that 1,4-dioxane analyses be conducted in additional wells located north of the Souhegan River to define the northern extent of the plume. Therefore, as part of the Fall 2010 sampling event, groundwater samples will be obtained from 21 monitoring wells (17 wells sampled in Fall 2009[2] and 4 additional wells: FH-27, MW-34, MW-115A, MW-115B) for 1,4-dioxane analysis (Table 1 and Figure 2). These samples will also be analyzed for VOCs.

Northern Portion of the Plume

New residential homes, with private wells, have been constructed along North River Road in recent years. Although the homes are a considerable distance (on the order of 1,000 to 2,000 feet) away from the OU-2 plume, hydraulically upgradient of the plume, and the private wells are screened in deep bedrock (no contamination has been detected in deep bedrock at OU-2), US EPA has requested that monitoring wells along the northern portion of the Site be included in the Fall 2010 monitoring program to understand the current plume extent. Therefore, a total of seven monitoring wells located in the northern portion of the Site, will be included in the Fall 2010 monitoring program (Table 1 and Figure 1):

- FH-4, MW-31R, MW-115A, and MW-22A: These wells were last monitored in February 2008, and tetrachloroethene (PCE) was not detected in these wells.
- MW-24B, MW-34, and FH-30: Have not been sampled for at least 5 years.

Groundwater quality at these wells will define the current northern extent of the plume. These data are also expected to confirm the prior understanding of the plume, *i.e.*, it discharges into the Souhegan River and does not migrate further to the north – an issue raised in the February US EPA comments.

Southern and Eastern Portion of the Site

At the request of US EPA, a total of 6 additional monitoring wells will be sampled to confirm and define the current southern and eastern extent of the groundwater plume (Table 1 and Figure 1):

- *Southern Extent:* Five additional monitoring wells will be sampled along the southern portion of the site (MW-12A/B, MW-21B/C, and MI-10). All five wells were previously sampled in 2008, when PCE was not detected in all but one well (MW-21B), where the PCE concentration was minimal (1.2J µg/L). These wells will be used to delineate the extent of the plume to the south, although considering that regional groundwater flow is to the northeast, significant changes in PCE concentrations are not anticipated.
- *Eastern Extent:* One additional monitoring well will be sampled along the eastern portion of the site (MW-32B). This well was previously sampled in February 2008, when PCE was not detected. This along with other wells included in the monitoring program will be used to delineate the current eastern extent of the plume.

[2] Note, it had been previously agreed with NH DES that two rounds of 1,4-dioxane monitoring will be conducted at these 17 monitoring wells.

Monitored Natural Attenuation (MNA) Evidence

In the meeting on April 16, 2010, US EPA asked that additional information be provided about the MNA portion of the OU-2 remedy in annual reports. The following is an excerpt (Section 3.4) from the 2009 annual groundwater monitoring report (Gradient, 2010)[3], which addressed this request.

> "The MNA portion of remedy at the Site is defined as the areas outside of the predicted influence of active groundwater extraction and injection (US EPA, 2002)[4], which states "*The areas of the aquifer which are not within the active extraction and/or injection remedy are at the eastern end of the aquifer and north of the Souhegan River. These areas are considered to be the areas of natural attenuation.*" The RDI goes on to identify 14 monitoring well locations within these zones to be used for evaluating the performance of the MNA portion of the remedy:
>
> - North side of the Souhegan River (FH-4, FH-5, MW-112, MW-113, FH-27, and MW-114);
> - Eastern extent and boundary of plume (MW-115A/B, MW-22, and MW-32); and
> - Southern plume boundary (MW-19A/B, MW-12A/B, MW-21A/B, and MI-10).
>
> As indicated in the RDI report (US EPA, 2002), advection and dispersion are the dominant mechanisms affecting the attenuation of PCE at the Site, while biodegradation plays a relatively insignificant role (US EPA, 2002)."

Natural attenuation of VOCs is progressing as predicted at the Site. PCE concentrations in monitoring wells located within the MNA zones have generally been below the maximum contaminant levels (MCLs) with the exception of FH-27 and MW-19B. However, PCE concentrations at these wells have declined by 82% and 70%, respectively, since 2005, thus demonstrating that advection and dispersion are effectively reducing VOC concentrations in this part of the aquifer. Monitoring results for the MNA wells over time are summarized in Table 3-6 of the 2009 annual report (Gradient, 2010).

Overall, attenuation of concentrations is taking place at the Site as previously predicted. However, at the request of the US EPA (2010)[5] a total of 4 additional monitoring wells (FH-5, MW-112A, MW-113A, and MW-19A) will be sampled for MNA monitoring purposes (Table 1 and Figure 1).

Bedrock Geophysical Logging Results

During the April 2010 meeting, we also discussed USGS' geophysical logging results for bedrock wells MW-14R and MW-11R and to consider modifying sampling depths to be aligned with bedrock fractures.

---

[3] Gradient. 2010. Annual Groundwater Quality Monitoring Report – 2009. Savage Municipal Water Supply Well Superfund Site. Milford, New Hampshire. Report to Hitchiner Manufacturing Co., Inc. (Milford, NH) and Thomas and Betts, Inc. (Memphis, TN). May 28.

[4] US EPA. 2002. Remedial design investigation report, Savage Well Superfund Site, Milford, New Hampshire (Final). Submitted to Hitchiner Manufacturing Company, Inc. (Milford, NH) and Thomas and Betts, Inc. (Memphis, TN). September 13.

[5] US EPA. 2010. Letter to Manu Sharma from Richard W. Hull re: Savage Municipal Water Supply Well Site, Milford, New Hampshire, Operable Unit 2: Conditional Approval of *Proposed Fall 2010 Annual Groundwater quality Monitoring Plan*. November 4.

- *MW-14R:* The USGS geophysical logging results indicated a potential leak in the casing at MW-14R that could have been introducing overburden groundwater into the bedrock well. The well has been repaired by the installation of a PVC screen within the bedrock and grouting of the overlying horizon to enable groundwater sample collection from bedrock and to eliminate overburden leakage (Gradient, 2010)[6]. Groundwater samples at MW-14R have been collected at a depth of 86.5 ft-bgs – the mid-point of the open bore hole – since the early 1990s, when the well was installed. Since over 15 years of groundwater quality data has been collected at this depth interval, we would like to continue to collect samples at this depth to ensure consistency in the data set. In addition, at the US EPA's request (US EPA, 2010)[5] groundwater samples will also be collected from key water bearing fractures (77, and 108 ft-bgs)identified by the USGS geophysical logging results. However, upon consultation with the USGS (Harte, 2010)[7], these samples will be collected during the June 2011 sampling round, and instead only one additional sample (from 72 ft-bgs, 2 ft into the well screen) will be collected during the Annual monitoring round in order to assess the well repair activities performed earlier this year.
- *MW-11R:* The USGS geophysical logging results at MW-11R indicated the presence of water bearing fracture(s) at: 94, 98, and 102 ft-bgs. Groundwater samples have been collected at this well at a depth of 90 ft-bgs (the mid-point of the open bore hole) since the well was installed in the early 1990s. For the reasons presented above for MW-14R (*i.e.*, ensure consistency with the over 15 years of data), we would like to continue to collect samples at this depth. In addition, at the US EPA's request (US EPA, 2010)[5], groundwater samples will also be collected from water bearing fractures at 94, 98, and 102 ft-bgs, as identified by the USGS geophysical logging results.

To summarize, the addition of 17 monitoring locations and other supplemental proposed monitoring data (*e.g.*, 1,4-dioxane, additional samples at MW-14R and MW-11R) will yield a comprehensive data set to adequately assess the effectiveness of the remedy at OU-2 as part of the 5 Year Review.

Please let me know if you have any questions or feedback on this proposed sampling plan, or if you need any additional information.

Yours truly,

GRADIENT

Manu Sharma, P.E.
Principal

[6] Gradient. 2010. Letter to Richard Hull re: Summary of Monitoring Well Replacement Activities. Savage Well Superfund Site, Operable Unit-2 (OU-2). October 12.
[7] Harte, 2010. Personal communication with Phil Harte of the USGS, December 9.

CC: R. Mongeon
B. Rand
G. Smith
J. Peltonen
T. Sullivan
O. Chopra

Table 1
Proposed 5 Year Review Groundwater Quality Monitoring Program
Savage Well Superfund Site, Milford, NH

Well ID	Sampling Frequency	Well Screen Top (ft-bgs)	Well Screen Bottom (ft-bgs)	Well Screen Length (ft)	PDB [1] or Low Flow Pump Intake Depth [2] (ft-bgs)	VOC [3]	1,4 Dioxane [3]
Wells Sampled Using PDBs (46 Wells)							
FH-30	5 Yr Review	NA	23.0	NA	18.0	X	
MI-10	5 Yr Review	44.0	47.0	3	45.5	X	
MW-9C	Annual	80.0	90.0	10	80.8	X	
MW-10A	Annual	19.0	29.0	10	19.8	X	
MW-10B	Annual	44.0	54.0	10	49.0	X	
MW-10C	Semi-Annual	81.5	91.5	10	88.3	X	
MW-11B	Annual	52.3	64.3	12	58.3	X	
MW-12A	5 Yr Review	25.0	35.0	10	25.8	X	
MW-12B	5 Yr Review	56.0	66.0	10	61.0	X	
MW-13A	Annual	23.9	33.9	10	33.8	X	
MW-13B	Annual	48.0	58.0	10	53.5	X	
MW-14A	Semi-Annual	19.0	29.0	10	28.3	X	
MW-14B [4]	Semi-Annual	50.0	60.0	10	50.8	X	X
MW-14R [4]	Semi-Annual	63.0	110.0	47	86.5	X	X
MW-14R [4]	5 Yr Review	63.0	110.0	47	72.0	X	
MW-14R	5 Yr Review	63.0	110.0	47	77.0	X[5]	
MW-14R	5 Yr Review	63.0	110.0	47	108.0	X[5]	
MW-17C	Semi-Annual	85.0	95.0	10	85.8	X	
MW-19A	5 Yr Review	23.5	33.5	10	24.3		
MW-20A	Annual	15.2	25.2	10	16.0	X	
MW-20B [4]	Semi-Annual	35.0	45.0	10	44.3	X	X
MW-21B	5 Yr Review	20.0	30.0	10	25.0	X	
MW-21C	5 Yr Review	44.1	54.1	10	49.1	X	
MW-22A	5 Yr Review	13.8	23.8	10	18.8	X	
MW-31R	5 Yr Review	60.0	273.0	213	271.5	X	
MW-32B	5 Yr Review	31.8	41.8	10	32.6	X	
MW-101A	Annual	9.0	19.0	10	14.0	X	
MW-101B	Annual	45.0	55.0	10	50.0	X	
MW-102	Annual	61.5	71.5	10	62.3	X	
MW-103	Semi-Annual	54.0	64.0	10	54.8	X	
MW-103A	Annual	27.0	37.0	10	32.0	X	
MW-104	Semi-Annual	24.0	34.0	10	29.0	X	
MW-104A	Semi-Annual	10.0	20.0	10	17.5	X	
MW-105 [4]	Semi-Annual	51.0	61.0	10	60.3	X	X
MW-105A [4]	Annual	21.0	31.0	10	21.8	X	X
MW-106 [4]	Annual	49.0	59.0	10	54.0	X	X
MW-107A	Annual	57.0	67.0	10	62.0	X	
MW-107B [4]	Semi-Annual	70.0	80.0	10	70.8	X	X
MW-107C [4]	Semi-Annual	83.0	93.0	10	88.0	X	X
MW-108A	Annual	40.0	50.0	10	45.0	X	
MW-109A [4]	Semi-Annual	10.0	20.0	10	15.0	X	X
MW-111A	Annual	38.0	48.0	10	47.5	X	
MW-111C [4]	Semi-Annual	77.5	87.5	10	78.3	X	X

Table 1
Proposed 5 Year Review Groundwater Quality Monitoring Program
Savage Well Superfund Site, Milford, NH

Well ID	Sampling Frequency	Well Screen Top (ft-bgs)	Well Screen Bottom (ft-bgs)	Well Screen Length (ft)	PDB [1] or Low Flow Pump Intake Depth [2] (ft-bgs)	VOC [3]	1,4 Dioxane [3]
MW-112A	5 Yr Review	28.8	38.8	10	33.8		
MW-113A	5 Yr Review	30.0	40.0	10	33.0		
MW-114 [4]	Annual	42.0	52.0	10	42.8	X	X
MW-116A [4]	Semi-Annual	40.0	50.0	10	43.5	X	X
MW-120A	Annual	50.5	60.5	10	59.5	X	
MW-120B	Annual	61.0	71.0	10	61.8	X	
MW-120C	Semi-Annual	81.0	91.0	10	85.0	X	
PZ-B3	Annual	11.5	16.5	5	14.0	X	
PZ-B4	Annual	45.0	50.0	5	47.5	X	
Wells Sampled Using Low Flow Sampling Procedures (17 Wells)							
FH-27	Annual	36.0	41.0	5	38.5	X	X
MI-4	Annual	39.0	49.0	10	44.0	X	
MI-31	Semi-Annual	36	54	18	45.0	X	
MW-11R	Semi-Annual	70.5	115.5	45	90.0	X	
MW-11R	5 Yr Review	70.5	115.5	45	94.0	X	
MW-11R	5 Yr Review	70.5	115.5	45	98.0	X	
MW-11R	5 Yr Review	70.5	115.5	45	102.0	X	
MW-19B	Annual	36.0	49.0	13	44.0	X	X
MW-24A	Annual	19.5	29.5	10	24.5	X	X
MW-24B	5 Yr Review	31.0	41.0	10	36.0	X	
MW-34	5 Yr Review	9.5	19.5	10	14.5	X	X
MW-101C	Semi-Annual	93.0	103.0	10	98.0	X	
MW-102B	Annual	47.0	57.0	10	52.0	X	X
MW-109B	Semi-Annual	45.0	55.0	10	50.0	X	X
MW-110A	Annual	33.0	43.0	10	38.5	X	
MW-110B	Semi-Annual	53.0	63.0	10	61.5	X	
MW-111B	Annual	67.5	77.5	10	76.5	X	X
MW-115A	5 Yr Review	10.1	20.1	10	15.1	X	X
MW-115B	Annual	40.1	50.1	10	45.1	X	X
MW-118B	Annual	71.9	81.9	10	76.9	X	
Grab Sample (1 Well)							
FH-4	5 Yr Review	--	--	--	--	X	
FH-5	5 Yr Review	--	--	--	--	X	

Notes:

[1] *PDB = Passive Diffusion Bag.*

[2] *PDB deployment depth corresponds to interval that showed the highest VOC concentration in the August/September 2004 vertical profiling study.*

[3] *Analytical Methods used:* *VOCS - EPA Method 8260B*
1,4 Dioxane - EPA Method 8270C w/ Selected Ion Monitoring (SIM)

[4] *To be sampled using low flow techniques during the annual round in order to collect 1,4 dioxane samples.*

[5] *To be collected during the June 2011 sampling round.*

Wells highlighted in Pink represent proposed 5 year review sampling locations.

NA = Information Not Available.

ft-bgs = feet below ground surface

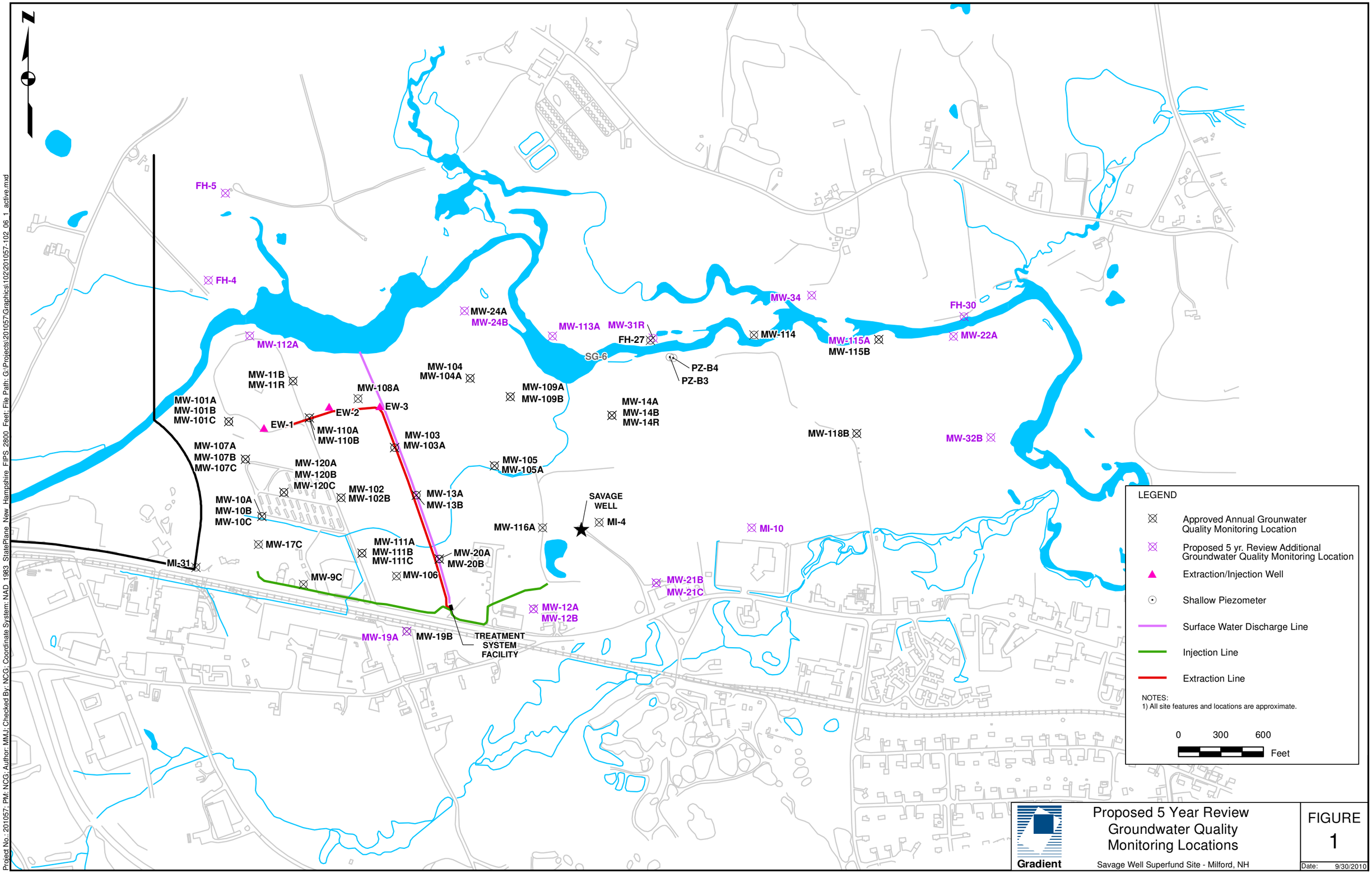
FH-5
FH-4
MW-112A
MW-24A
MW-24B
MW-113A
MW-31R
FH-27
SG-6
PZ-B4
PZ-B3
MW-34
MW-114
MW-115A
MW-115B
FH-30
MW-22A
MW-11B
MW-11R
MW-104
MW-104A
MW-108A
MW-109A
MW-109B
MW-14A
MW-14B
MW-14R
MW-101A
MW-101B
MW-101C
EW-1
EW-2
EW-3
MW-110A
MW-110B
MW-103
MW-103A
MW-118B
MW-32B
MW-107A
MW-107B
MW-107C
MW-120A
MW-120B
MW-120C
MW-105
MW-105A
MW-102
MW-102B
MW-13A
MW-13B
MW-10A
MW-10B
MW-10C
SAVAGE WELL
MI-4
MW-116A
MI-10
MW-17C
MW-111A
MW-111B
MW-111C
MW-20A
MW-20B
MI-31
MW-9C
MW-106
MW-21B
MW-21C
MW-12A
MW-12B
MW-19A
MW-19B
TREATMENT SYSTEM FACILITY
LEGEND
Approved Annual Grounwater Quality Monitoring Location
Proposed 5 yr. Review Additional Groundwater Quality Monitoring Location
Extraction/Injection Well
Shallow Piezometer
Surface Water Discharge Line
Injection Line
Extraction Line
NOTES:
1) All site features and locations are approximate.
0
300
600
Feet
Gradient
Proposed 5 Year Review Groundwater Quality Monitoring Locations
Savage Well Superfund Site - Milford, NH
FIGURE
1
Date: 9/30/2010
Project No.: 201057; PM: NCG; Author: MMJ; Checked By: NCG; Coordinate System: NAD 1983 StatePlane New Hampshire FIPS 2800 Feet; File Path: G:\Projects\201057\Graphics\102\201057-102_06_1_active.mxd

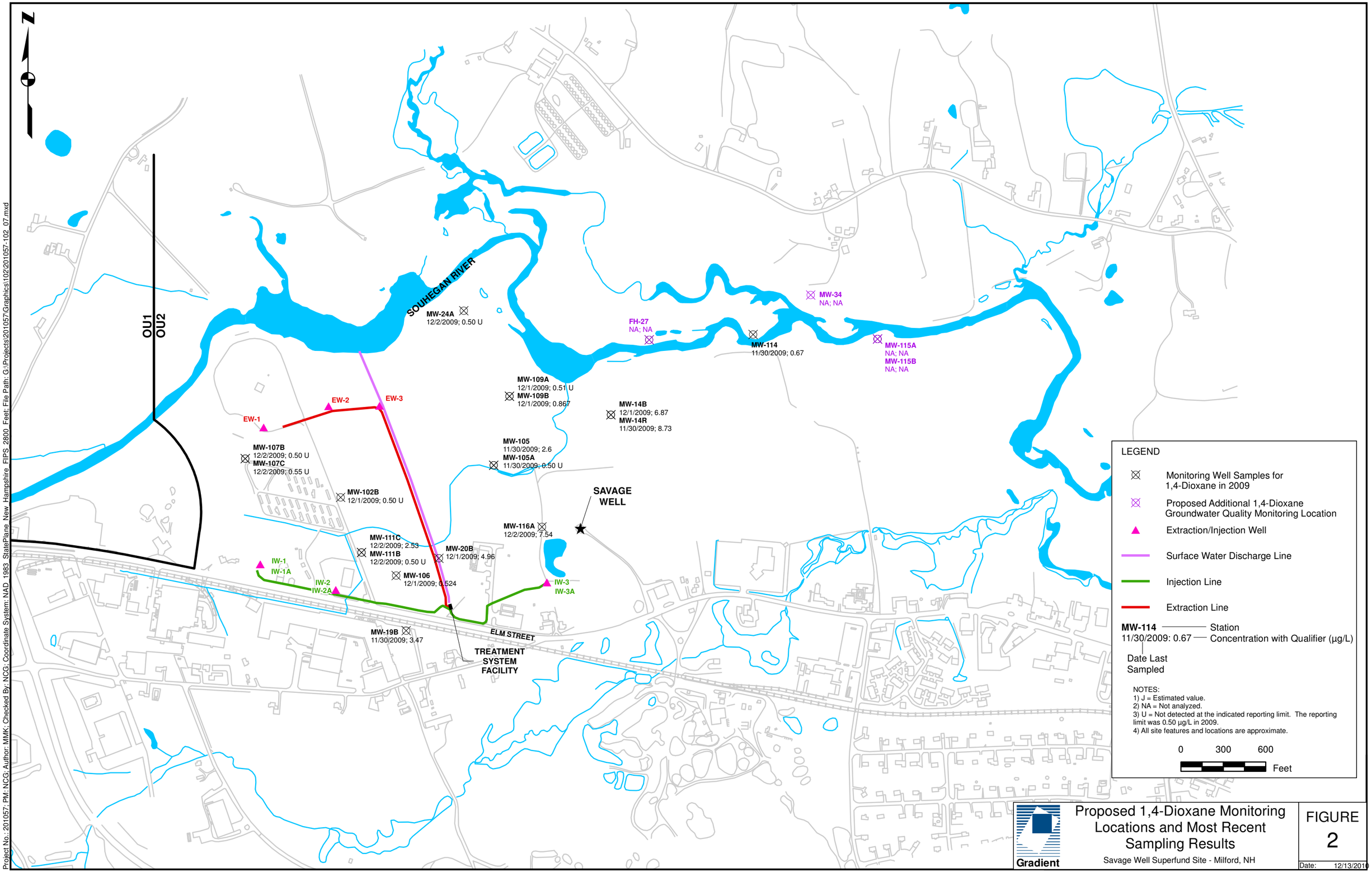
N
OU1
OU2
SOUHEGAN RIVER
MW-24A
12/2/2009; 0.50 U
FH-27
NA; NA
MW-114
11/30/2009; 0.67
MW-34
NA; NA
MW-115A
NA; NA
MW-115B
NA; NA
MW-109A
12/1/2009; 0.51 U
MW-109B
12/1/2009; 0.867
MW-14B
12/1/2009; 6.87
MW-14R
11/30/2009; 8.73
EW-1
EW-2
EW-3
MW-107B
12/2/2009; 0.50 U
MW-107C
12/2/2009; 0.55 U
MW-105
11/30/2009; 2.6
MW-105A
11/30/2009; 0.50 U
MW-102B
12/1/2009; 0.50 U
SAVAGE WELL
MW-116A
12/2/2009; 7.54
MW-111C
12/2/2009; 2.53
MW-111B
12/2/2009; 0.50 U
MW-20B
12/1/2009; 4.96
MW-106
12/1/2009; 0.524
IW-1
IW-1A
IW-2
IW-2A
IW-3
IW-3A
MW-19B
11/30/2009; 3.47
ELM STREET
TREATMENT SYSTEM FACILITY
LEGEND
Monitoring Well Samples for 1,4-Dioxane in 2009
Proposed Additional 1,4-Dioxane Groundwater Quality Monitoring Location
Extraction/Injection Well
Surface Water Discharge Line
Injection Line
Extraction Line
MW-114 — Station
11/30/2009: 0.67 — Concentration with Qualifier (µg/L)
Date Last Sampled
NOTES:
1) J = Estimated value.
2) NA = Not analyzed.
3) U = Not detected at the indicated reporting limit. The reporting limit was 0.50 µg/L in 2009.
4) All site features and locations are approximate.
0 300 600
Feet
Gradient
Proposed 1,4-Dioxane Monitoring Locations and Most Recent Sampling Results
Savage Well Superfund Site - Milford, NH
FIGURE
2
Date: 12/13/2010
Project No.: 201057; PM: NCG; Author: MMK; Checked By: NCG; Coordinate System: NAD 1983 StatePlane New Hampshire FIPS 2800 Feet; File Path: G:\Projects\201057\Graphics\102\201057-102_07.mxd

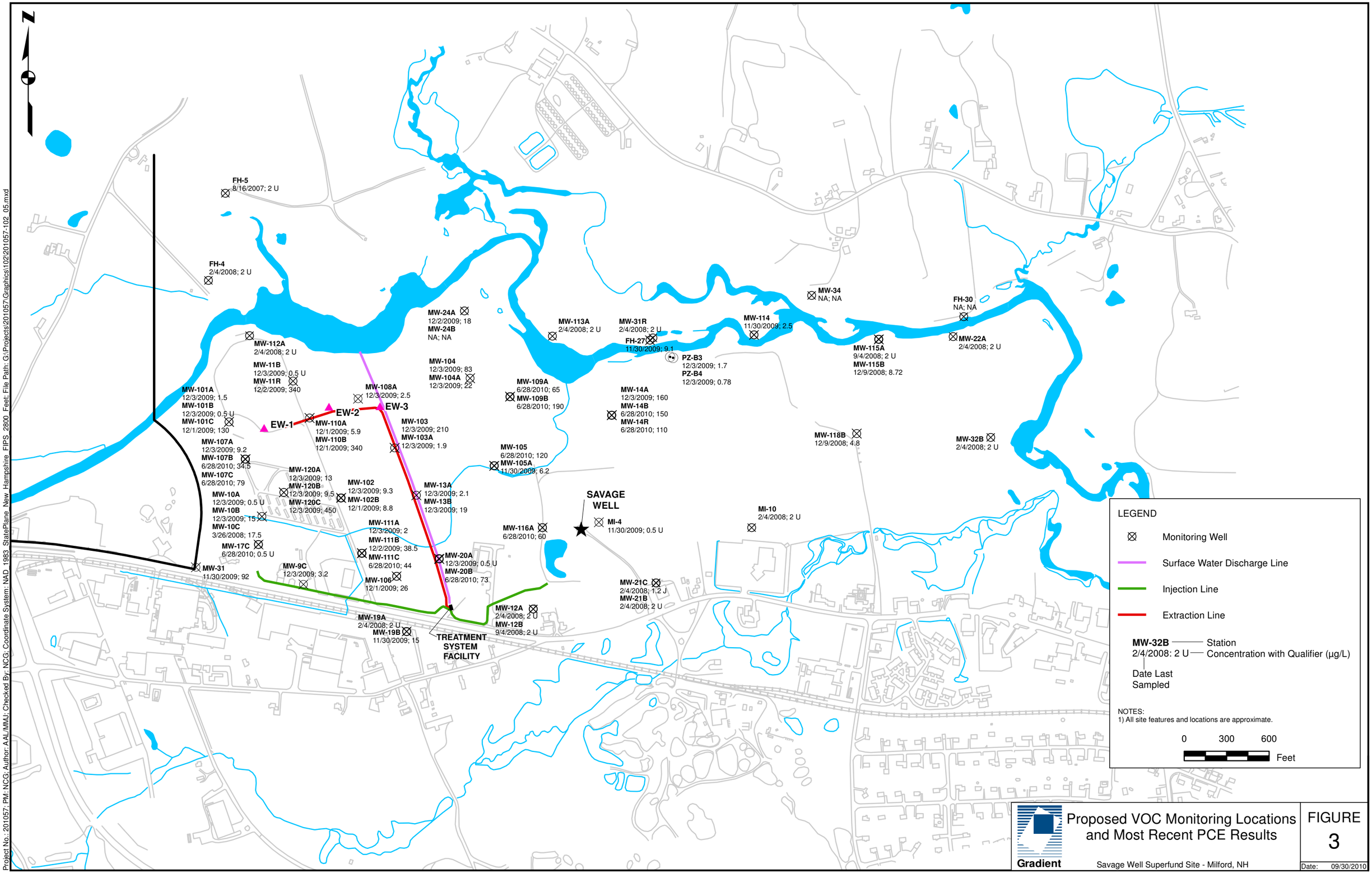
FH-5
8/16/2007; 2 U
FH-4
2/4/2008; 2 U
MW-112A
2/4/2008; 2 U
MW-11B
12/3/2009; 0.5 U
MW-11R
12/2/2009; 340
MW-101A
12/3/2009; 1.5
MW-101B
12/3/2009; 0.5 U
MW-101C
12/1/2009; 130
MW-107A
12/3/2009; 9.2
MW-107B
6/28/2010; 34.6
MW-107C
6/28/2010; 79
MW-10A
12/3/2009; 0.5 U
MW-10B
12/3/2009; 15
MW-10C
3/26/2008; 17.5
MW-17C
6/28/2010; 0.5 U
MW-31
11/30/2009; 92
MW-9C
12/3/2009; 3.2
MW-24A
12/2/2009; 18
MW-24B
NA; NA
MW-104
12/3/2009; 83
MW-104A
12/3/2009; 22
MW-108A
12/3/2009; 2.5
EW-1
EW-2
EW-3
MW-110A
12/1/2009; 5.9
MW-110B
12/1/2009; 340
MW-103
12/3/2009; 210
MW-103A
12/3/2009; 1.9
MW-120A
12/3/2009; 13
MW-120B
12/3/2009; 9.5
MW-120C
12/3/2009; 450
MW-102
12/3/2009; 9.3
MW-102B
12/1/2009; 8.8
MW-111A
12/3/2009; 2
MW-111B
12/2/2009; 38.5
MW-111C
6/28/2010; 44
MW-106
12/1/2009; 26
MW-19A
2/4/2008; 2 U
MW-19B
11/30/2009; 15
TREATMENT SYSTEM FACILITY
MW-113A
2/4/2008; 2 U
MW-109A
6/28/2010; 65
MW-109B
6/28/2010; 190
MW-105
6/28/2010; 120
MW-105A
11/30/2009; 6.2
MW-13A
12/3/2009; 2.1
MW-13B
12/3/2009; 19
MW-116A
6/28/2010; 60
MW-20A
12/3/2009; 0.5 U
MW-20B
6/28/2010; 73
MW-12A
2/4/2008; 2 U
MW-12B
9/4/2008; 2 U
SAVAGE WELL
MI-4
11/30/2009; 0.5 U
MW-31R
2/4/2008; 2 U
FH-27
11/30/2009; 9.1
PZ-B3
12/3/2009; 1.7
PZ-B4
12/3/2009; 0.78
MW-14A
12/3/2009; 160
MW-14B
6/28/2010; 150
MW-14R
6/28/2010; 110
MW-21C
2/4/2008; 1.2 J
MW-21B
2/4/2008; 2 U
MW-114
11/30/2009; 2.5
MW-34
NA; NA
MI-10
2/4/2008; 2 U
MW-115A
9/4/2008; 2 U
MW-115B
12/9/2008; 8.72
FH-30
NA; NA
MW-22A
2/4/2008; 2 U
MW-118B
12/9/2008; 4.8
MW-32B
2/4/2008; 2 U
LEGEND
Monitoring Well
Surface Water Discharge Line
Injection Line
Extraction Line
MW-32B — Station
2/4/2008: 2 U — Concentration with Qualifier (µg/L)
Date Last Sampled
NOTES:
1) All site features and locations are approximate.
0 300 600
Feet
Gradient
Proposed VOC Monitoring Locations and Most Recent PCE Results
Savage Well Superfund Site - Milford, NH
FIGURE
3
Date: 09/30/2010
Project No.: 201057; PM: NCG; Author: AAL/MMJ; Checked By: NCG; Coordinate System: NAD 1983 StatePlane New Hampshire FIPS 2800 Feet; File Path: G:\Projects\2010\57\Graphics\102\201057-102_05.mxd