Click Here to Return to Document Table of Contents

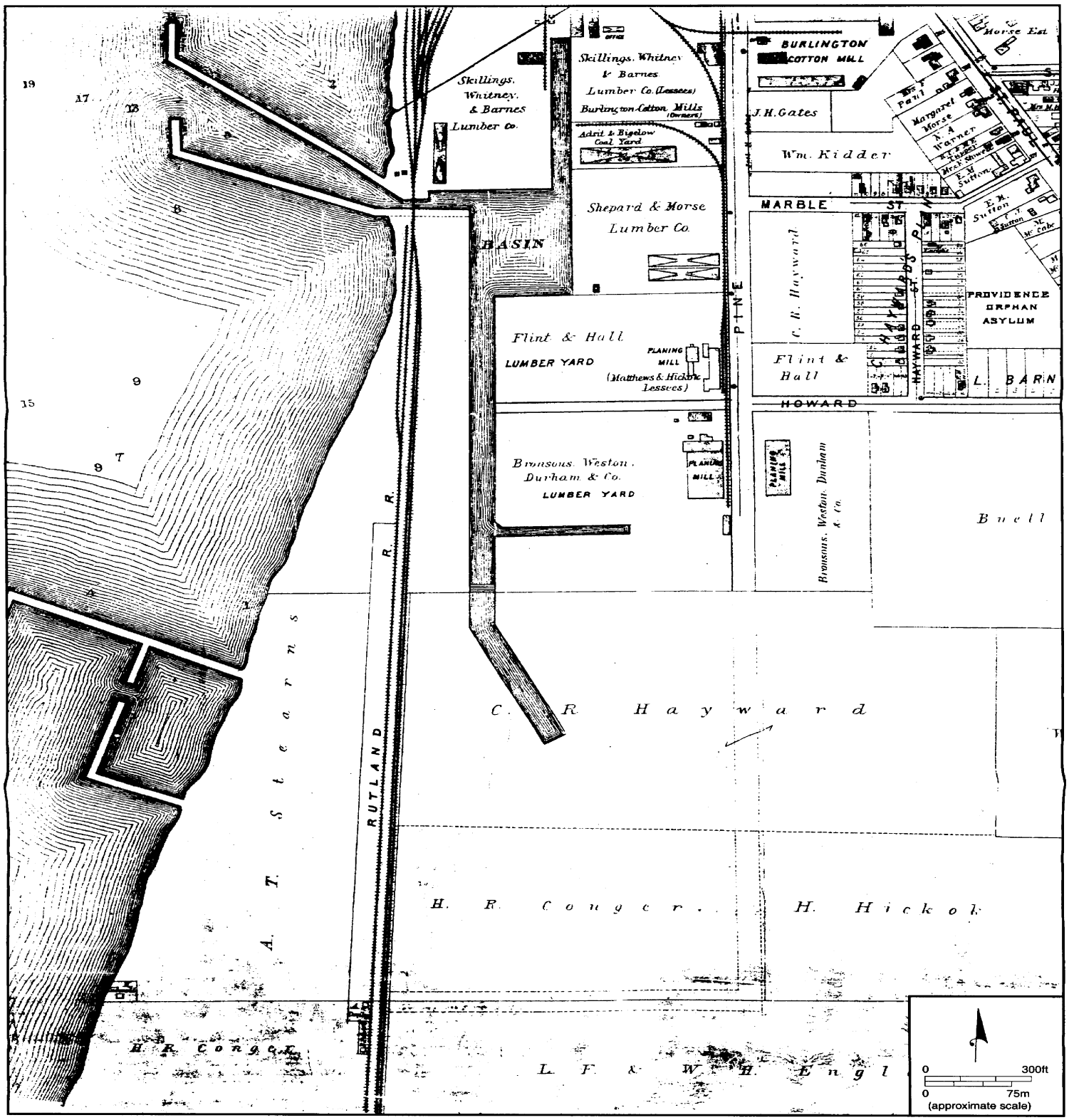

Figure 29. Detail, *Map of Burlington, Vermont* (Hopkins 1890), showing Pine Street Barge Canal. Note breakwaters extending in to Lake Champlain from either side of canal mouth.

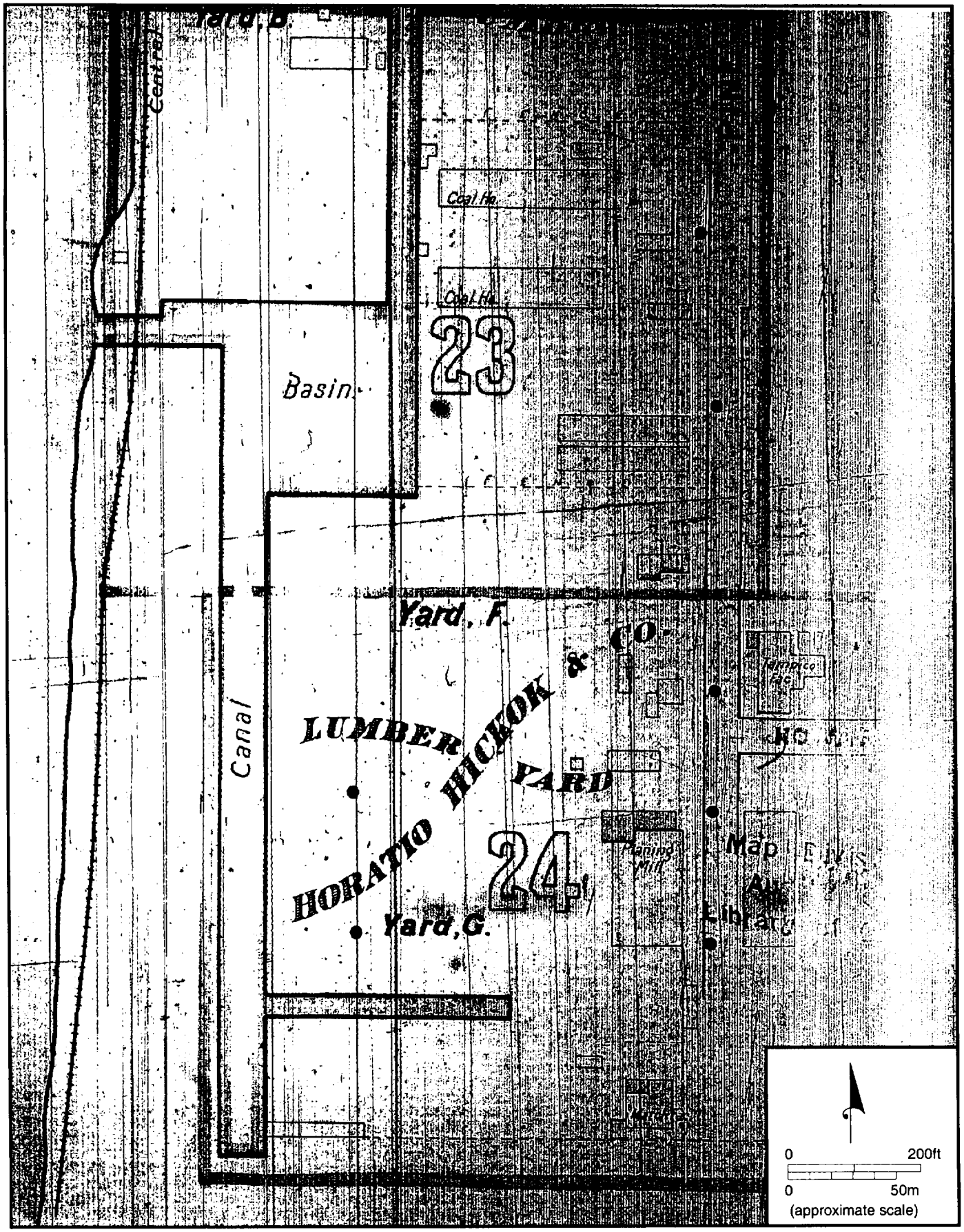

Figure 30. Detail, *Insurance Maps of Burlington, Vermont* (Sanborn 1894), showing Pine Street Barge Canal.

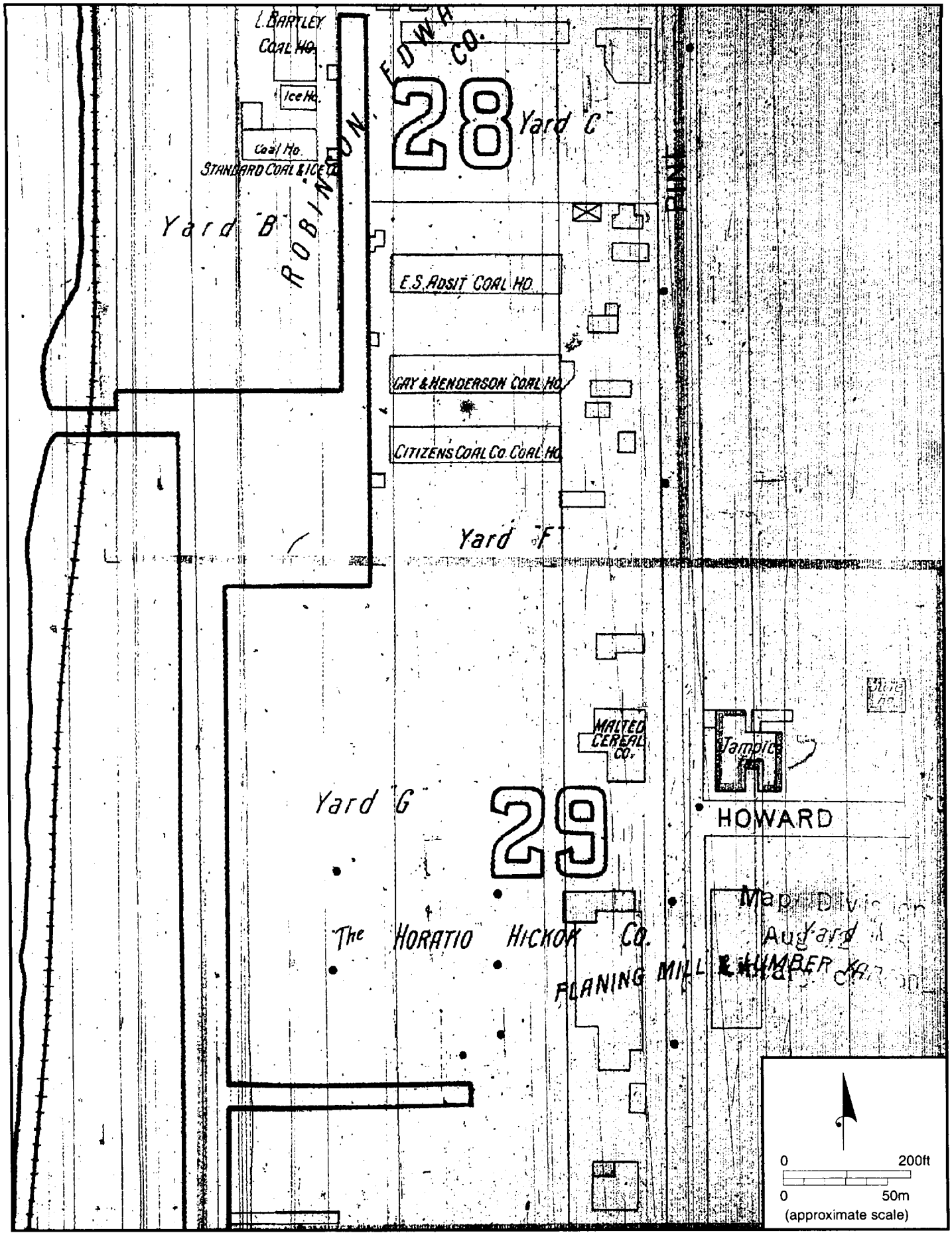

Figure 31. Detail, *Insurance Maps of Burlington, Vermont* (Sanborn 1900), showing Pine Street Barge Canal.

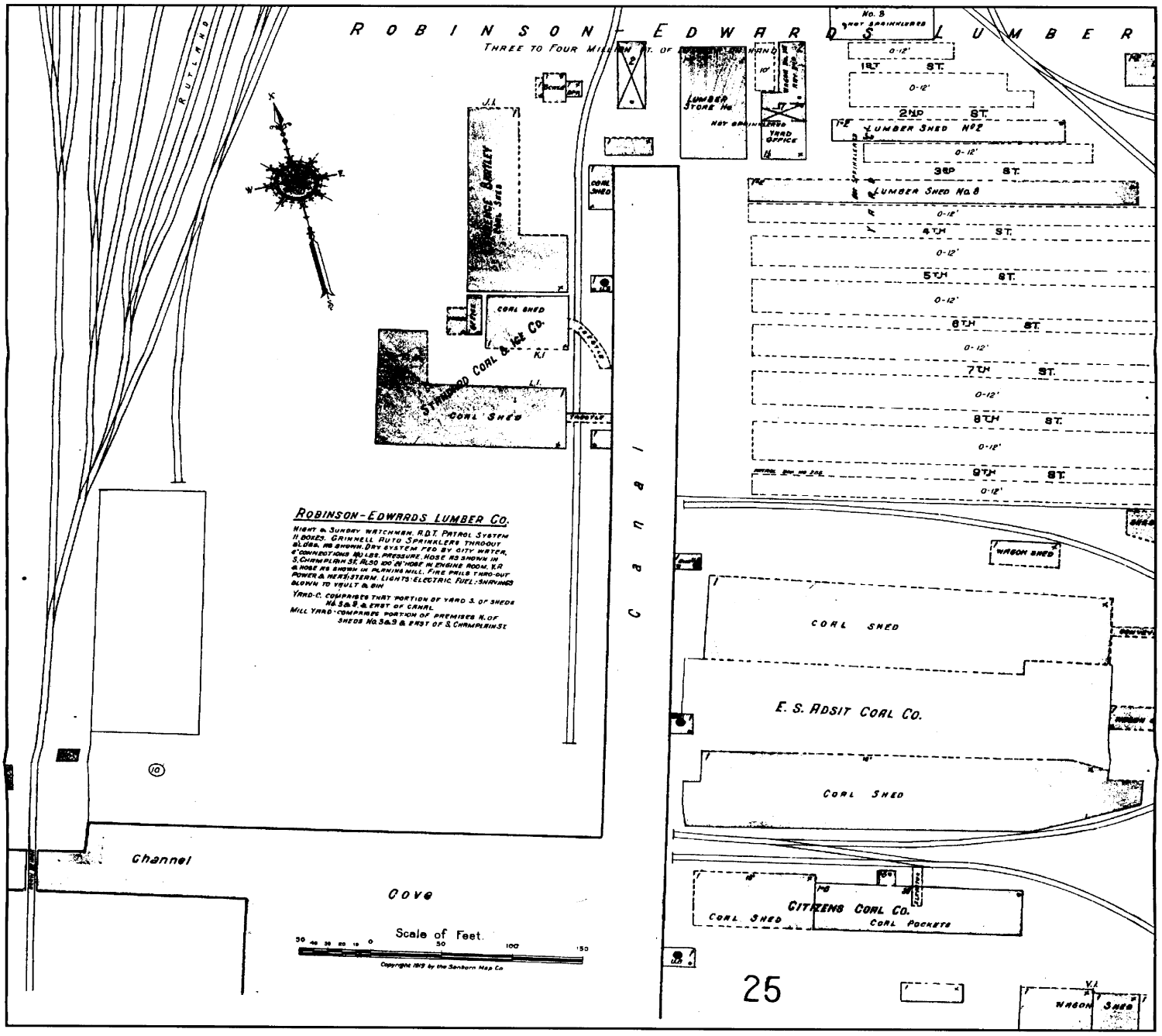

Figure 32. Detail, *Insurance Maps of Burlington, Vermont* (Sanborn 1919), showing northern end of Pine Street Barge Canal.

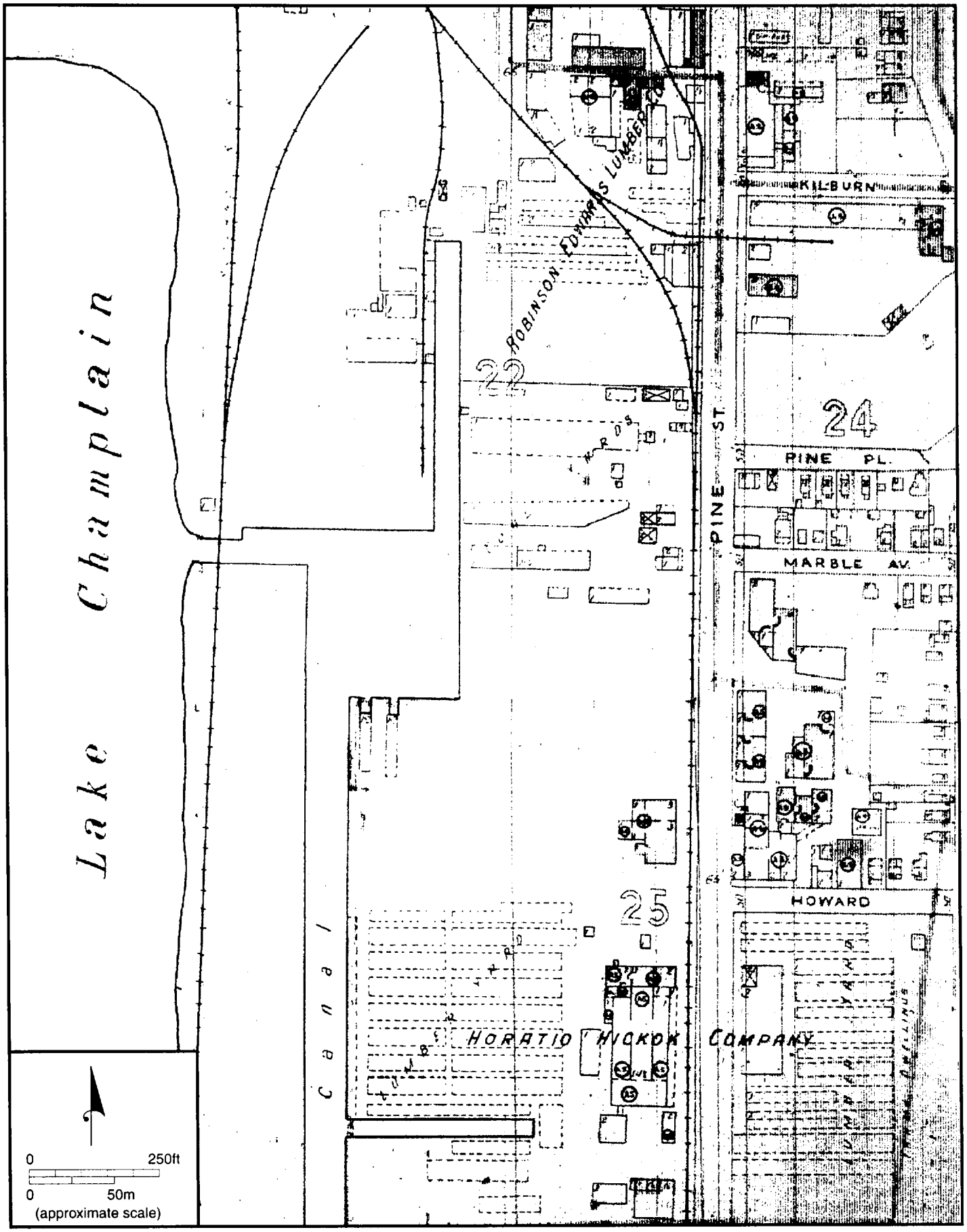

Figure 33. Detail, *Insurance Maps of Burlington, Vermont* (Sanborn 1926), showing Pine Street Barge Canal. Note boathouses on south side of turning basin.

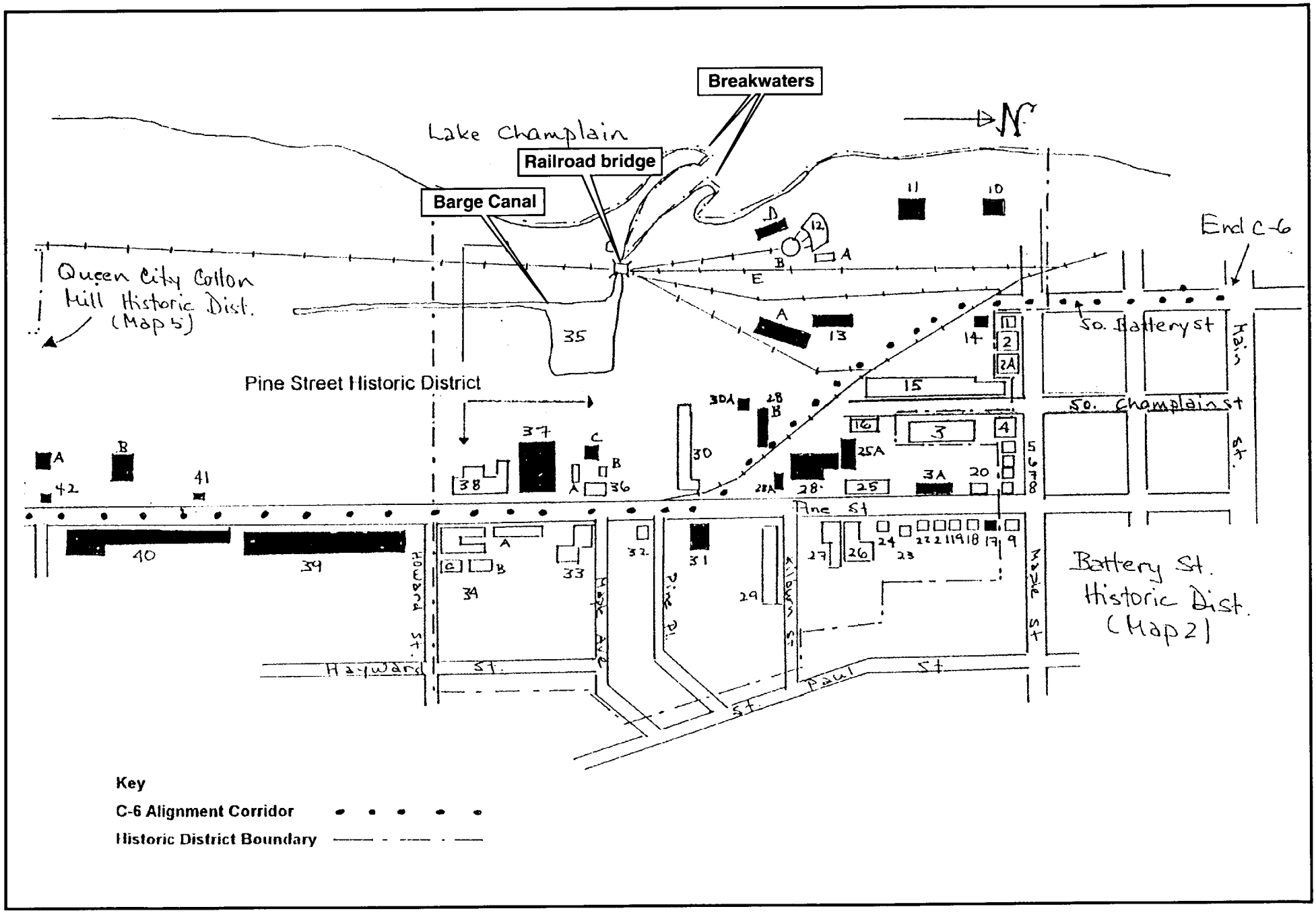

Figure 34. Pine Street Historic District (Pritchert 1996).

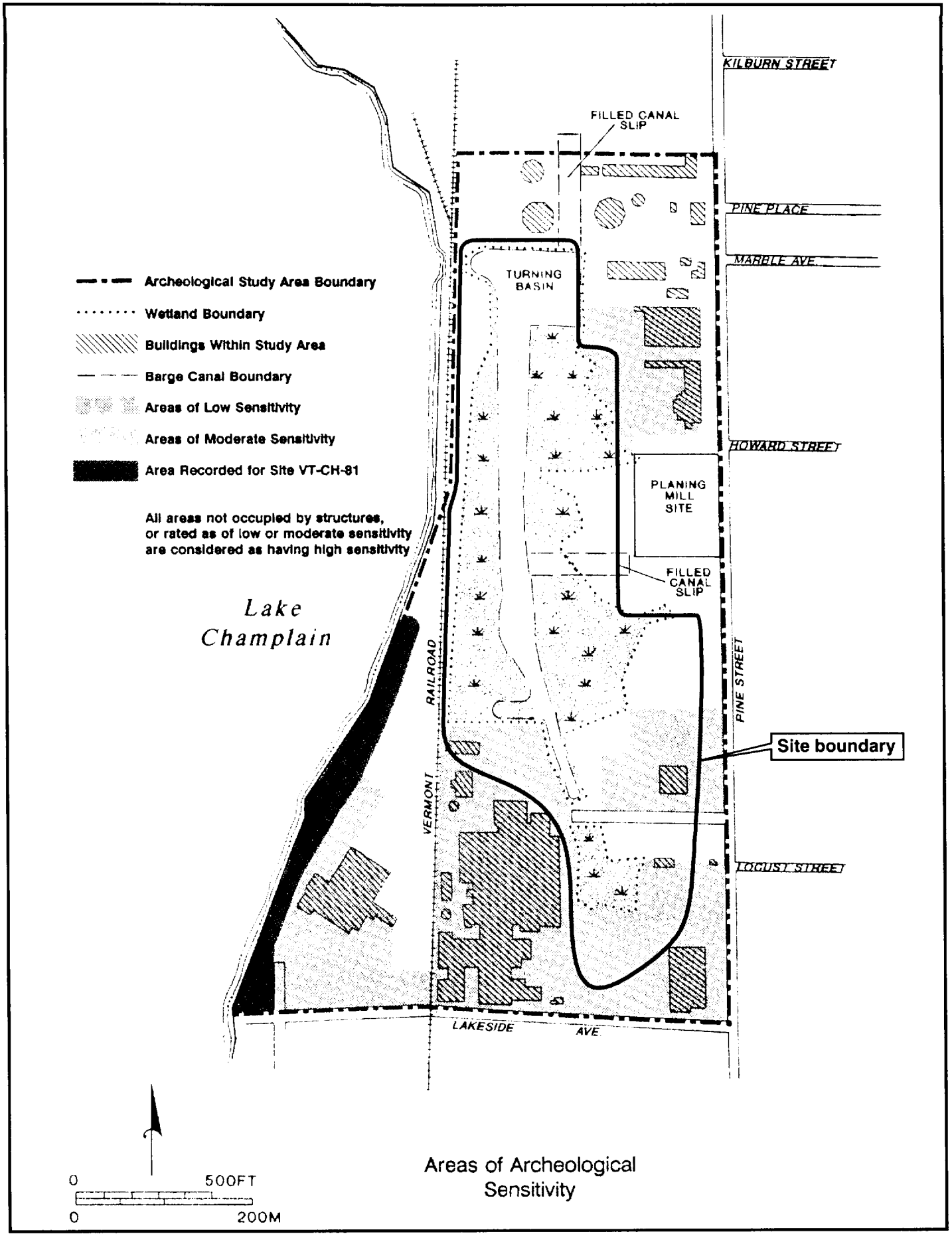

Figure 35. Areas of archeological sensitivity in relation to the Site boundary (modified from Cook and McCarthy 1992).

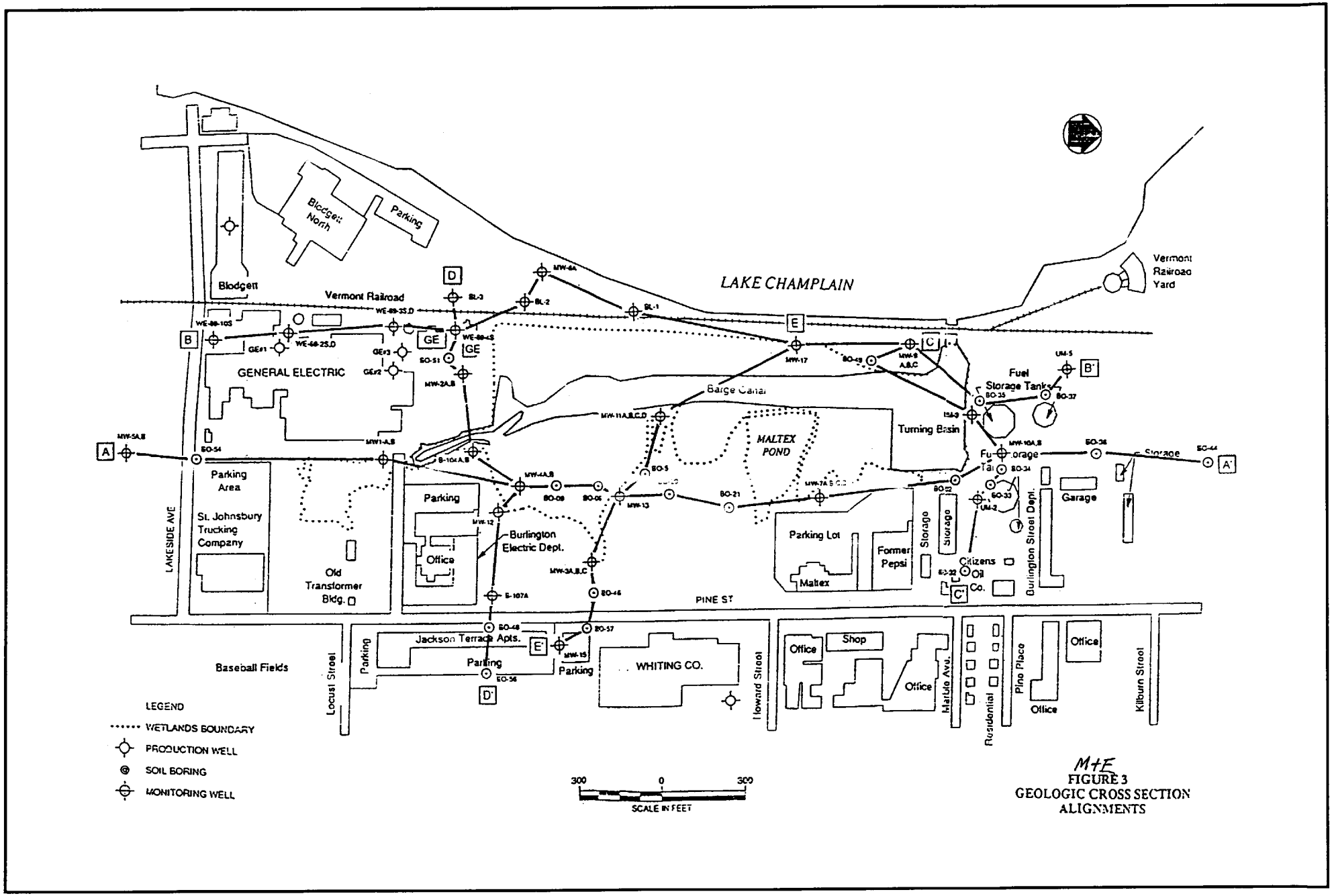

Figure 36. Locations of cross-sections showing subsurface conditions.

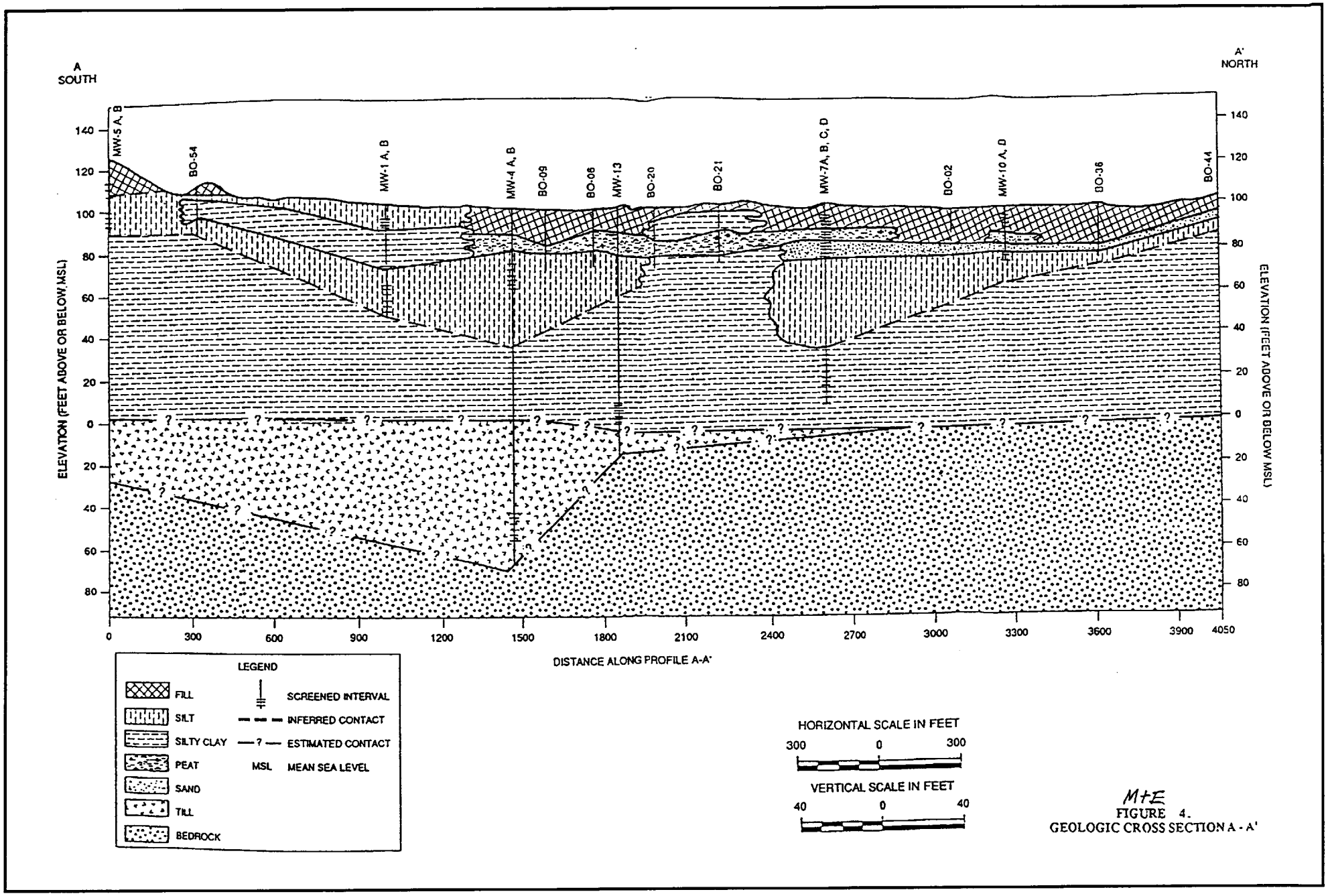

Figure 37. Geologic cross-section A-A'.

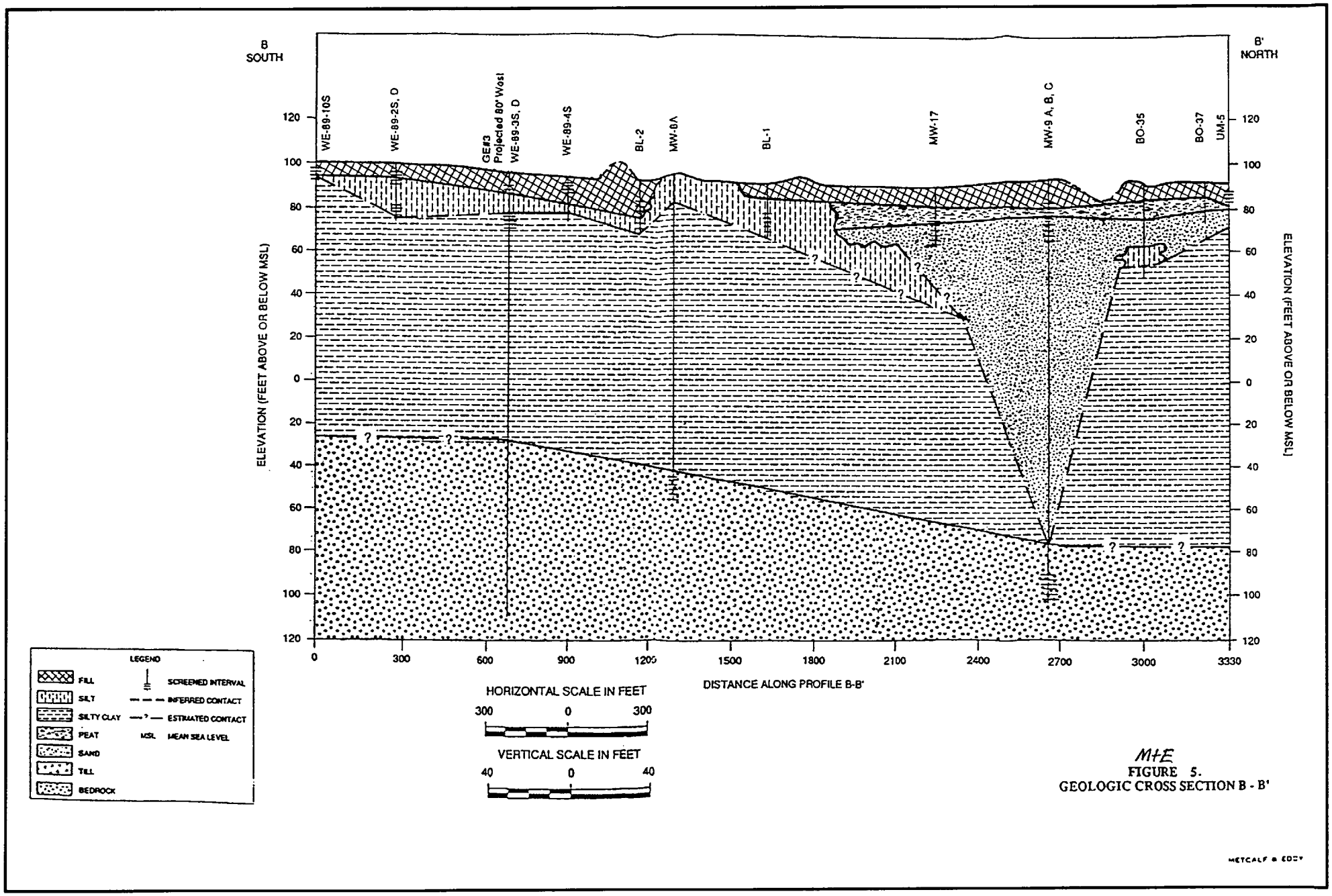

Figure 38. Geologic cross-section B-B′.

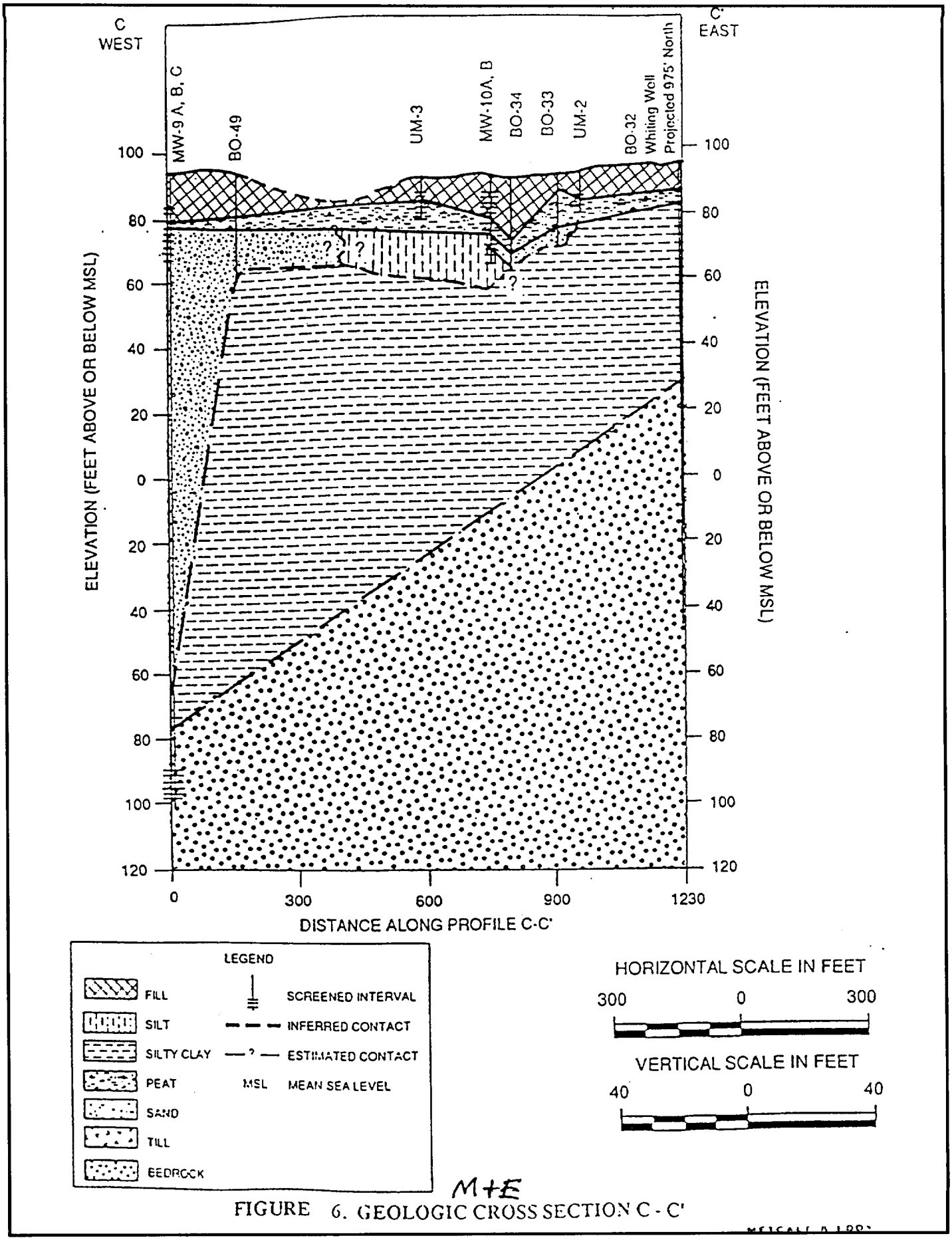

Figure 39. Geologic cross-section C-C'.

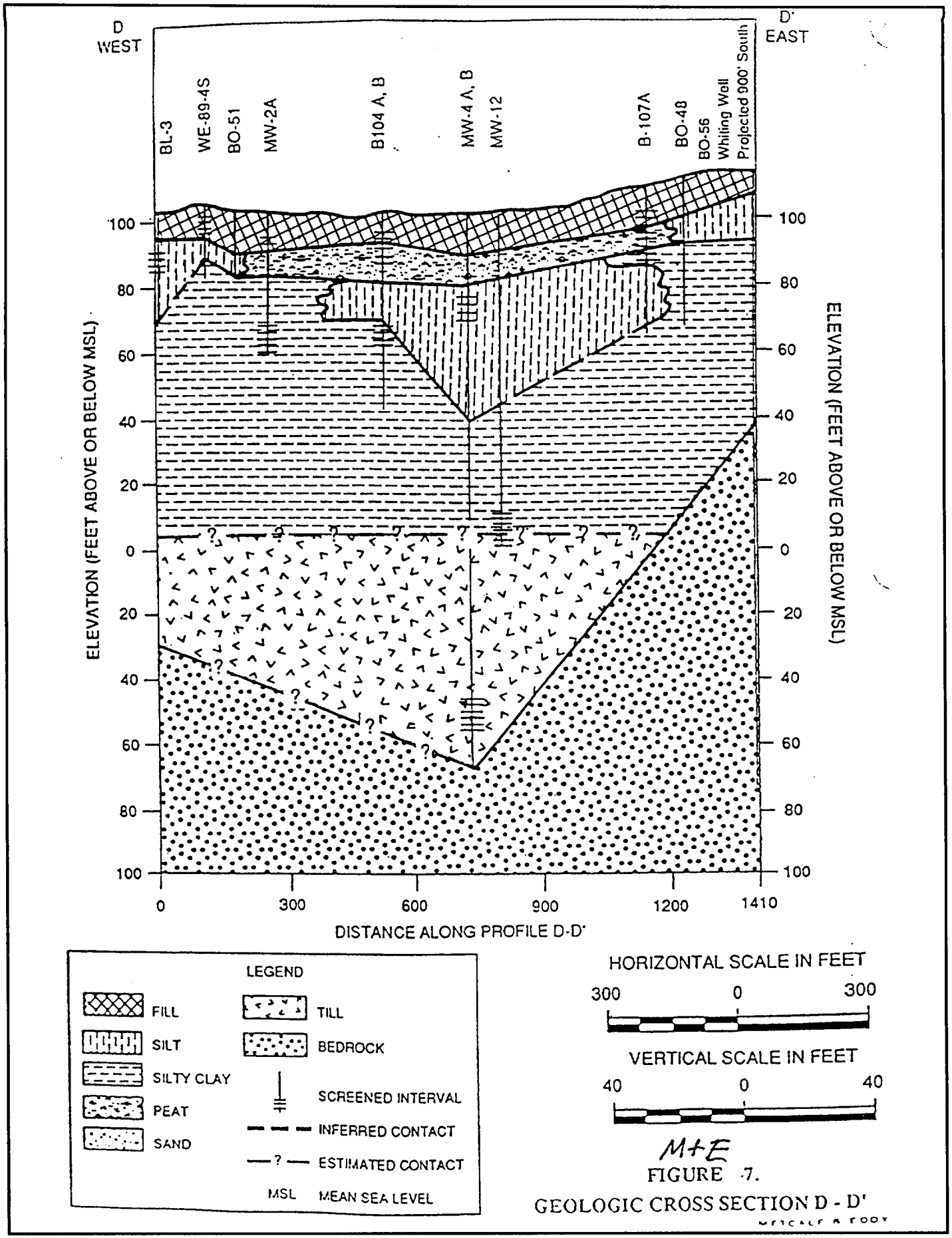

Figure 40. Geologic cross-section D-D'.

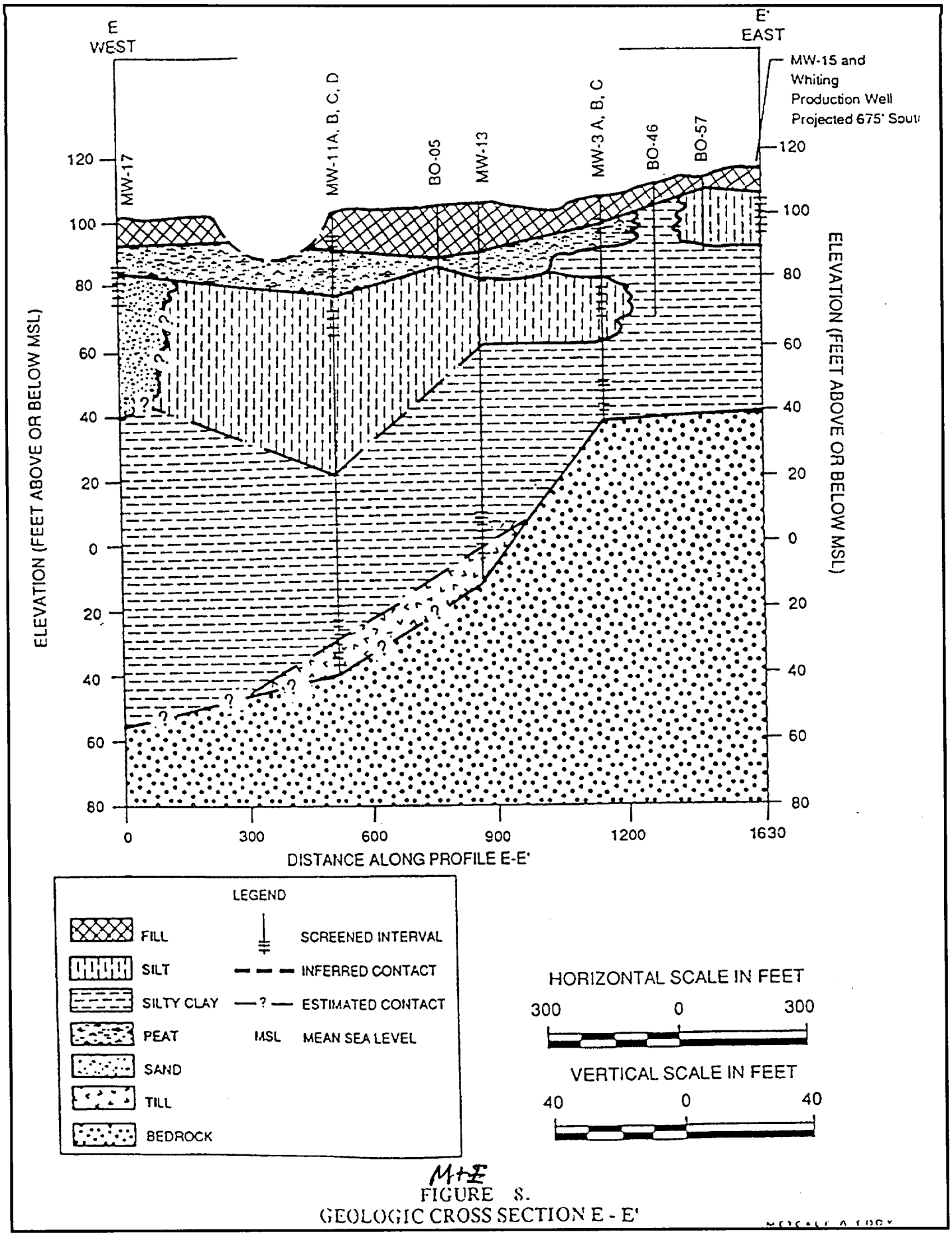

Figure 41. Geologic cross-section E-E'.

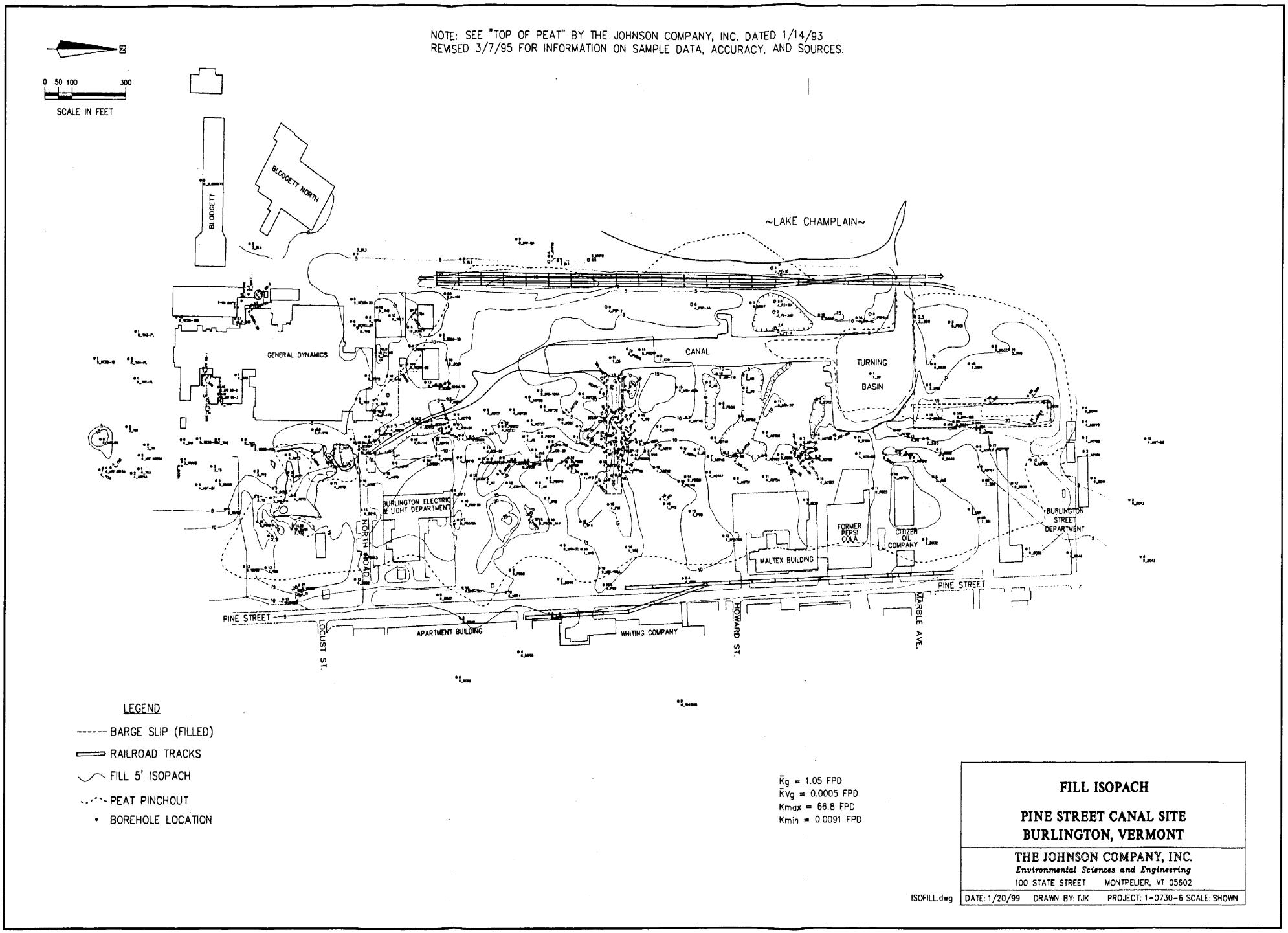

Figure 42. Fill isopatch map.