Click Here to Return to Document Table of Contents

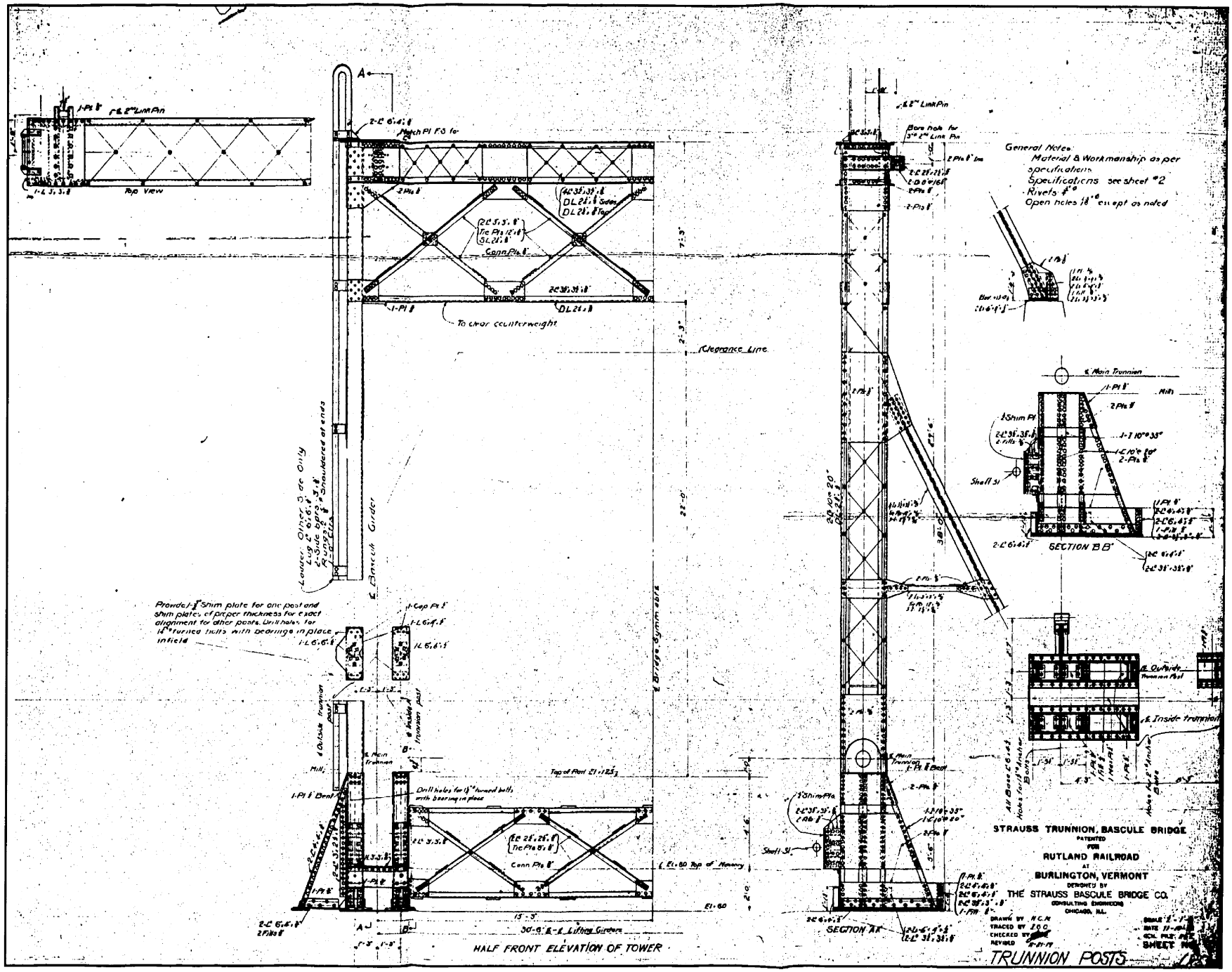

Figure 15. Trunnion posts. Strauss trunnion bascule bridge over entrance to barge canal (Strauss Bascule Bridge Company 1919).

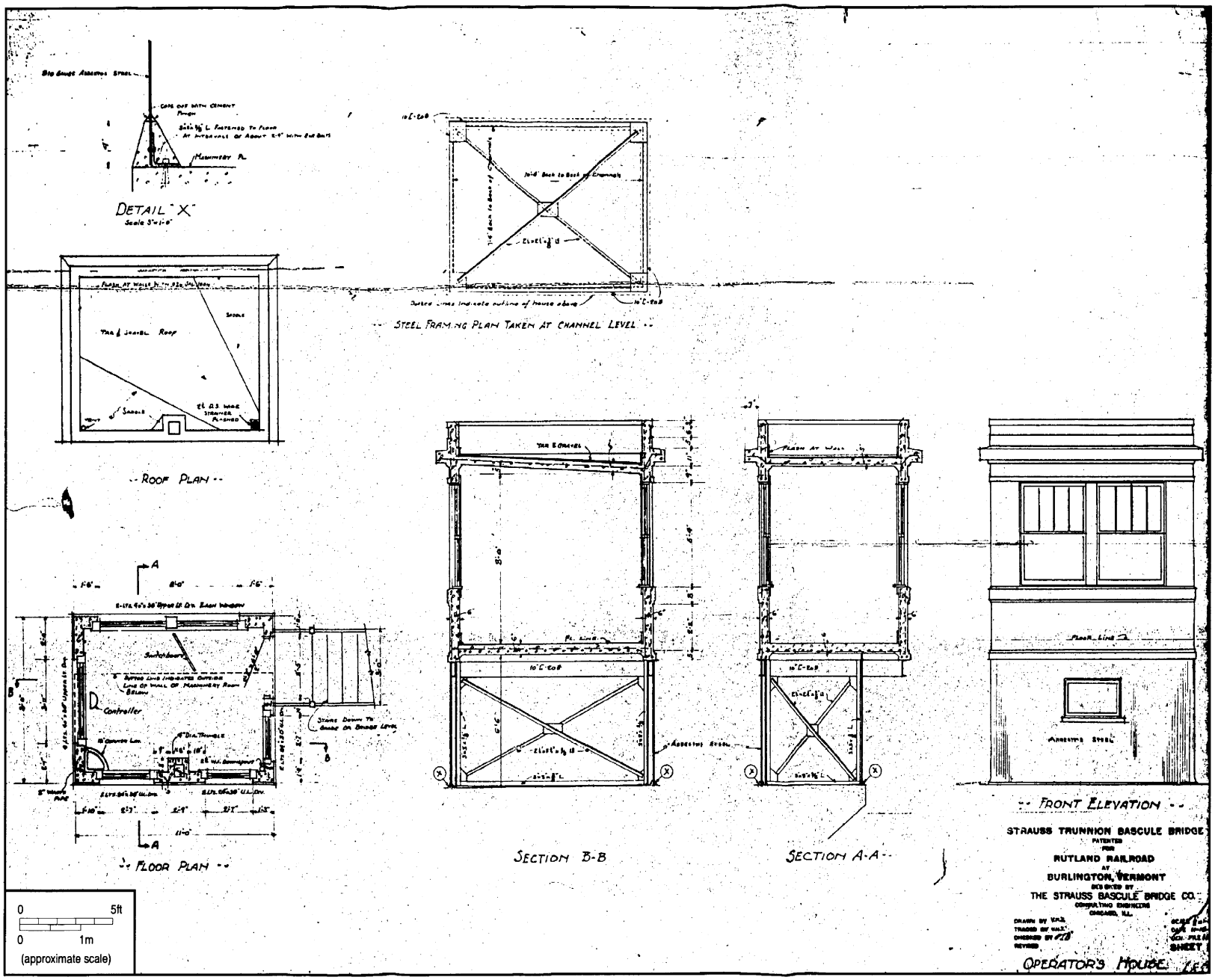

Figure 16. Operator's house. Strauss trunnion bascule bridge over entrance to barge canal (Strauss Bascule Bridge Company 1919).

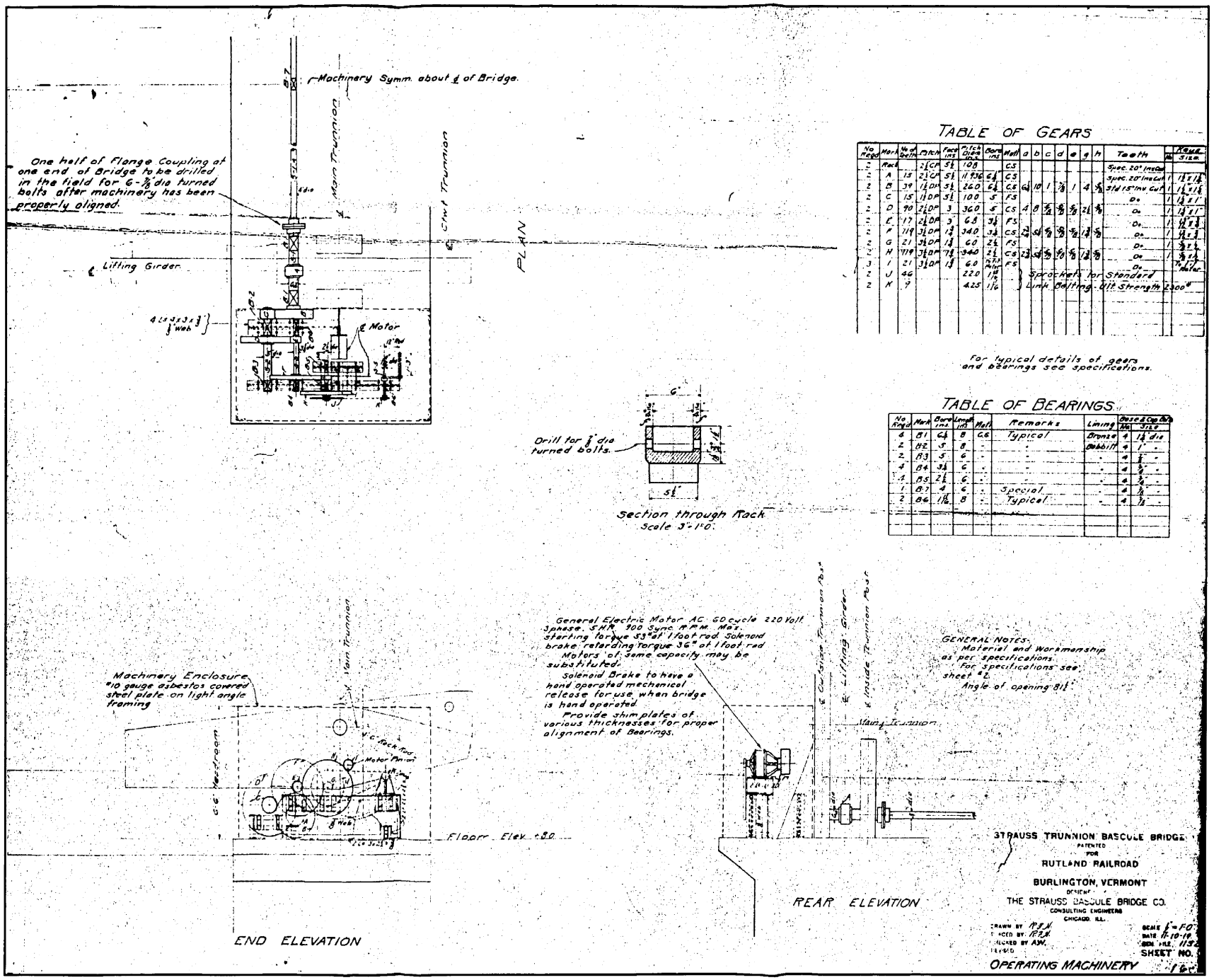

Figure 17. Operating machinery. Strauss trunnion bascule bridge over entrance to barge canal (Strauss Bascule Bridge Company 1919).

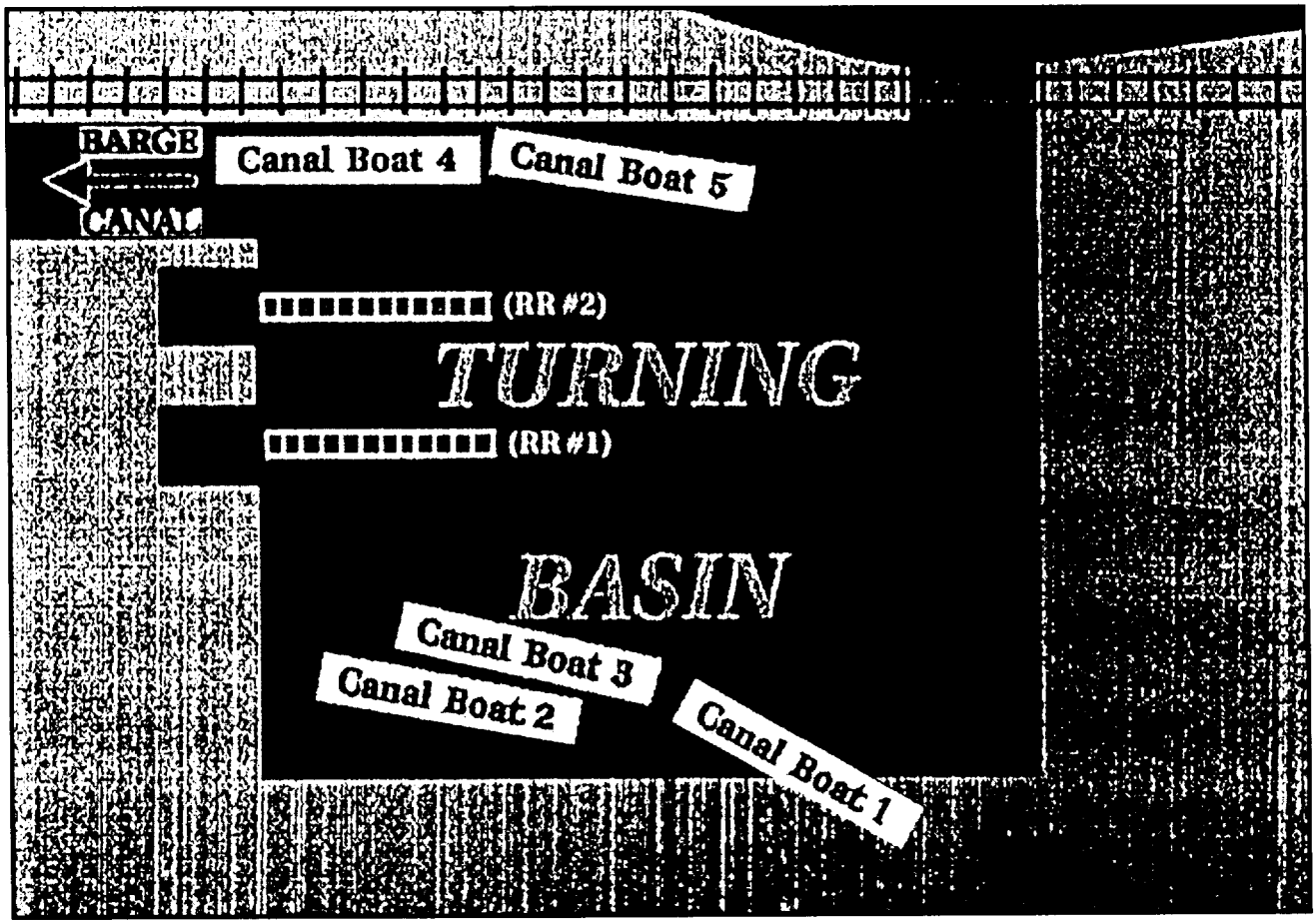

Figure 18. Approximate location of sunken canal boats and marine railways (reproduced from Cohn 1996).

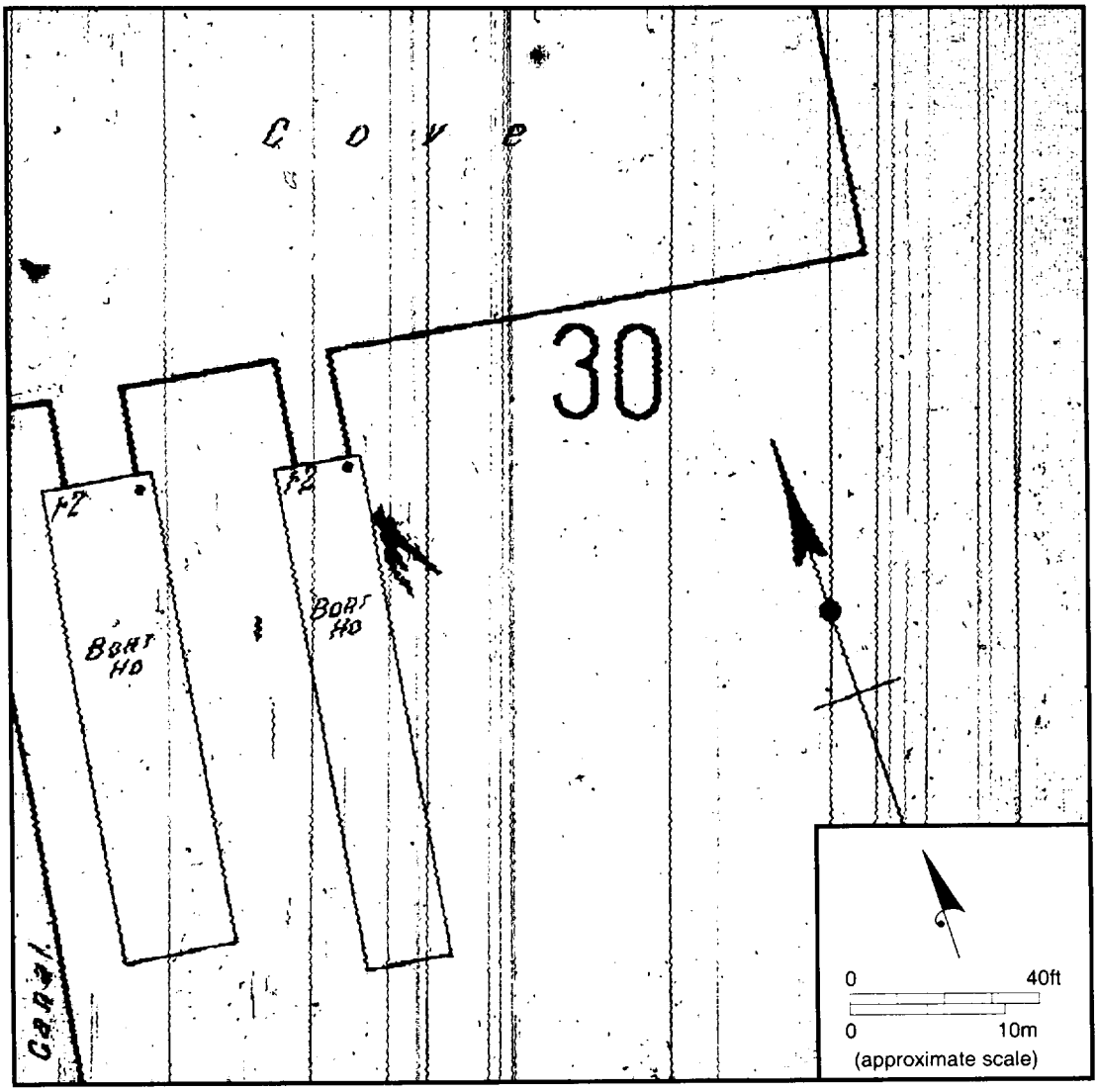

Figure 19. Boathouses on south side of turning basin (Sanborn 1912).

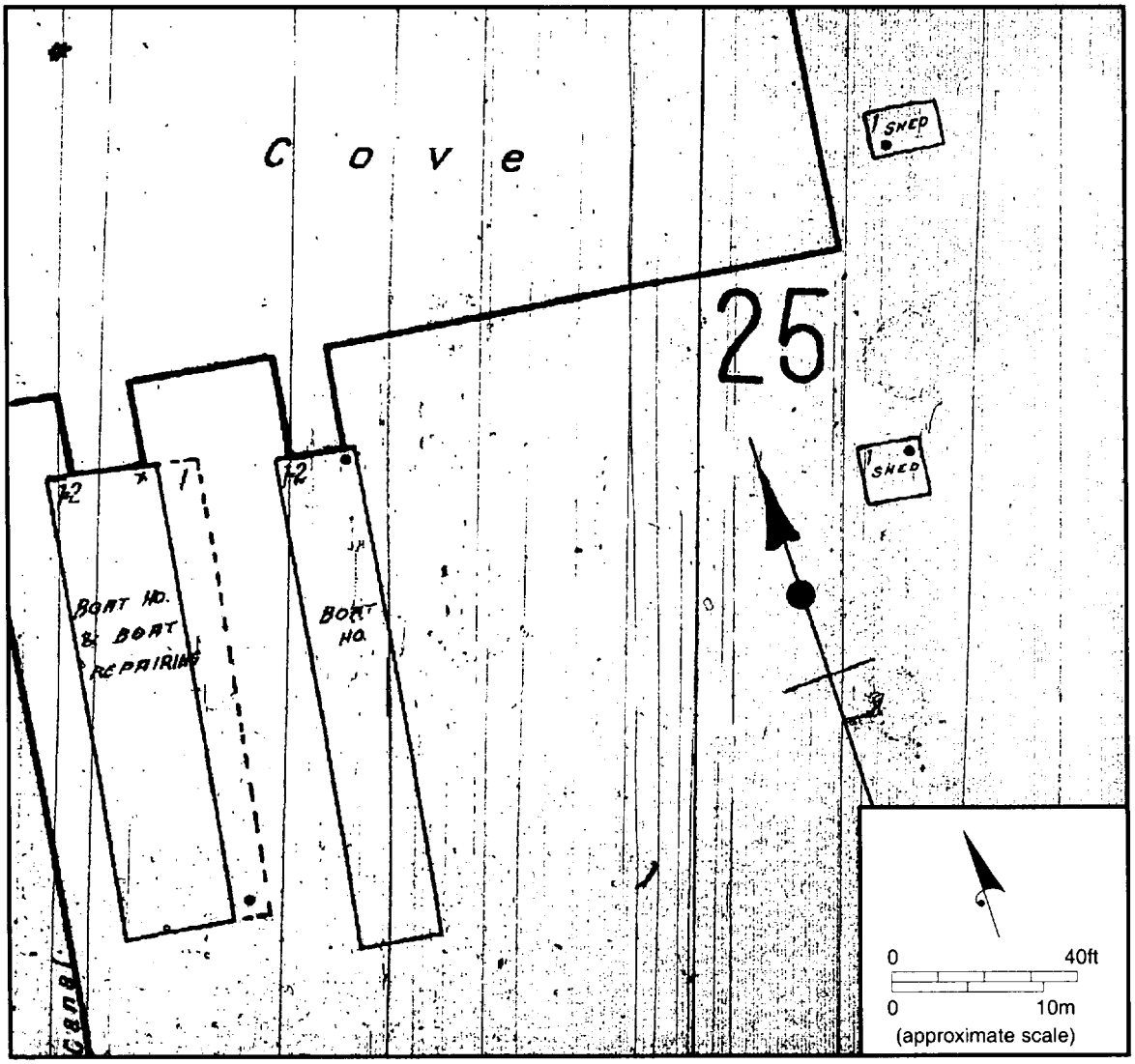

Figure 20. Boathouses on south side of turning basin (Sanborn 1926).

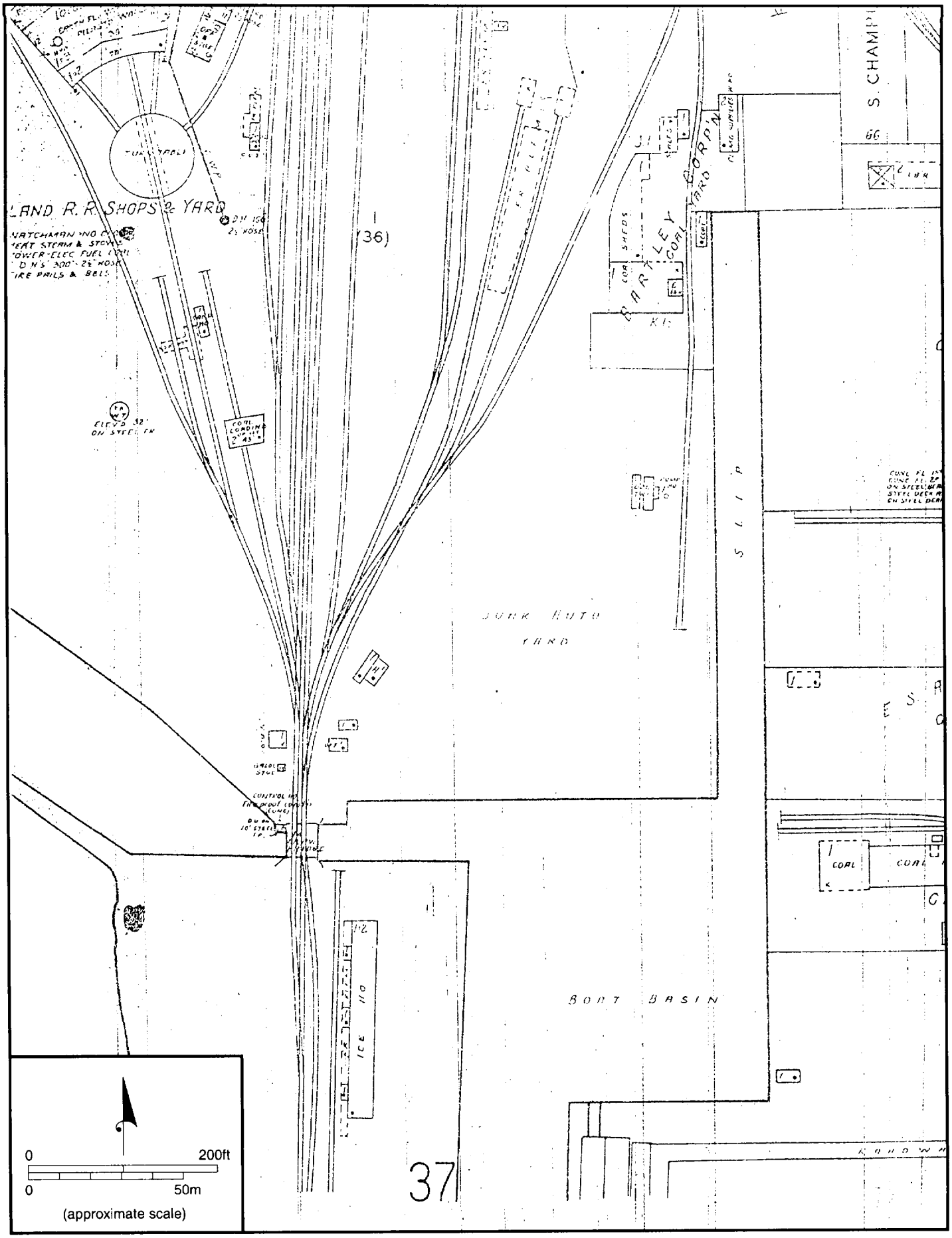

Figure 21. Detail, *Insurance Maps of Burlington, Vermont* (Sanborn 1942), showing Pine Street Barge Canal.

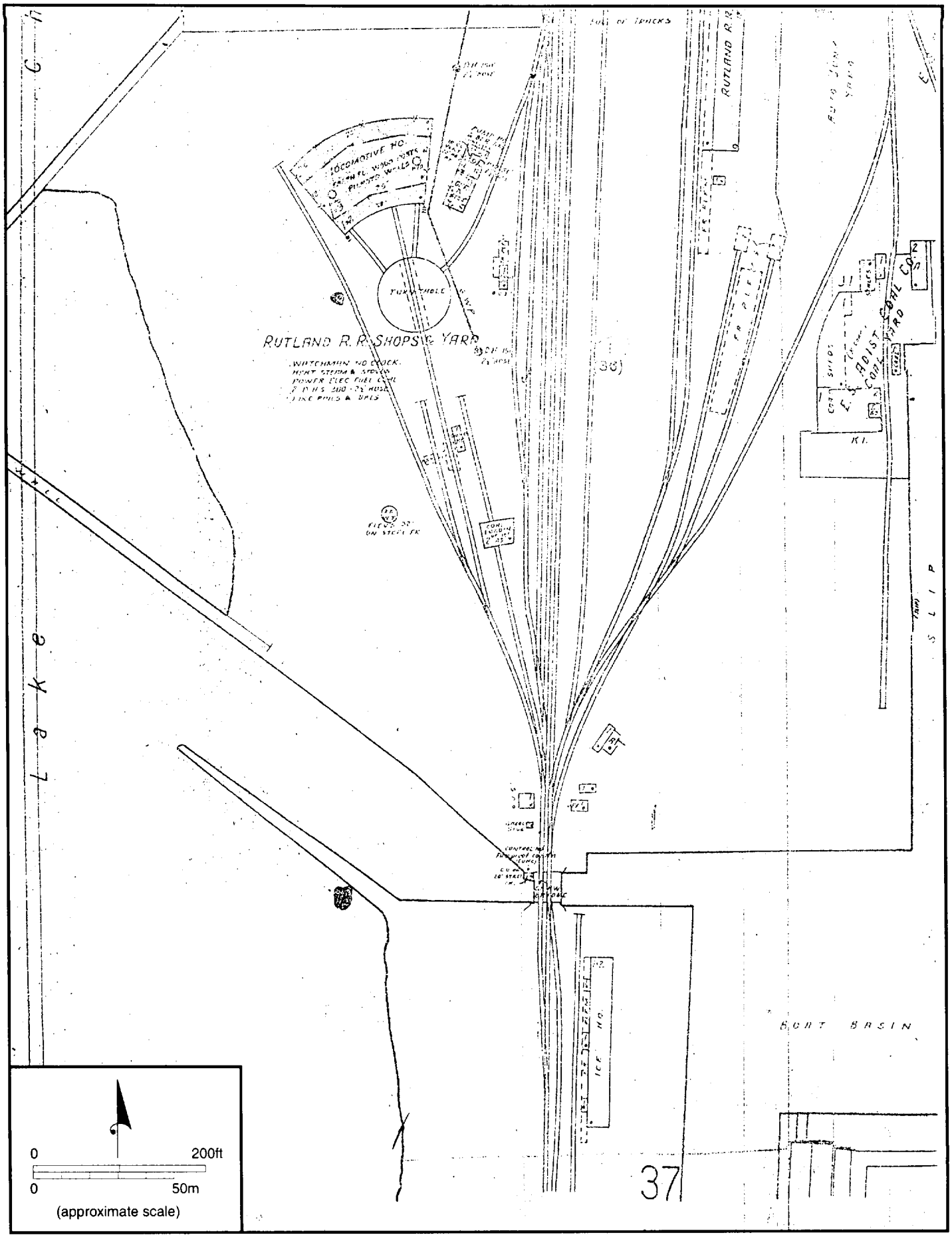

Figure 22. Detail, *Insurance Maps of Burlington, Vermont* (Sanborn 1955), showing Pine Street Barge Canal.

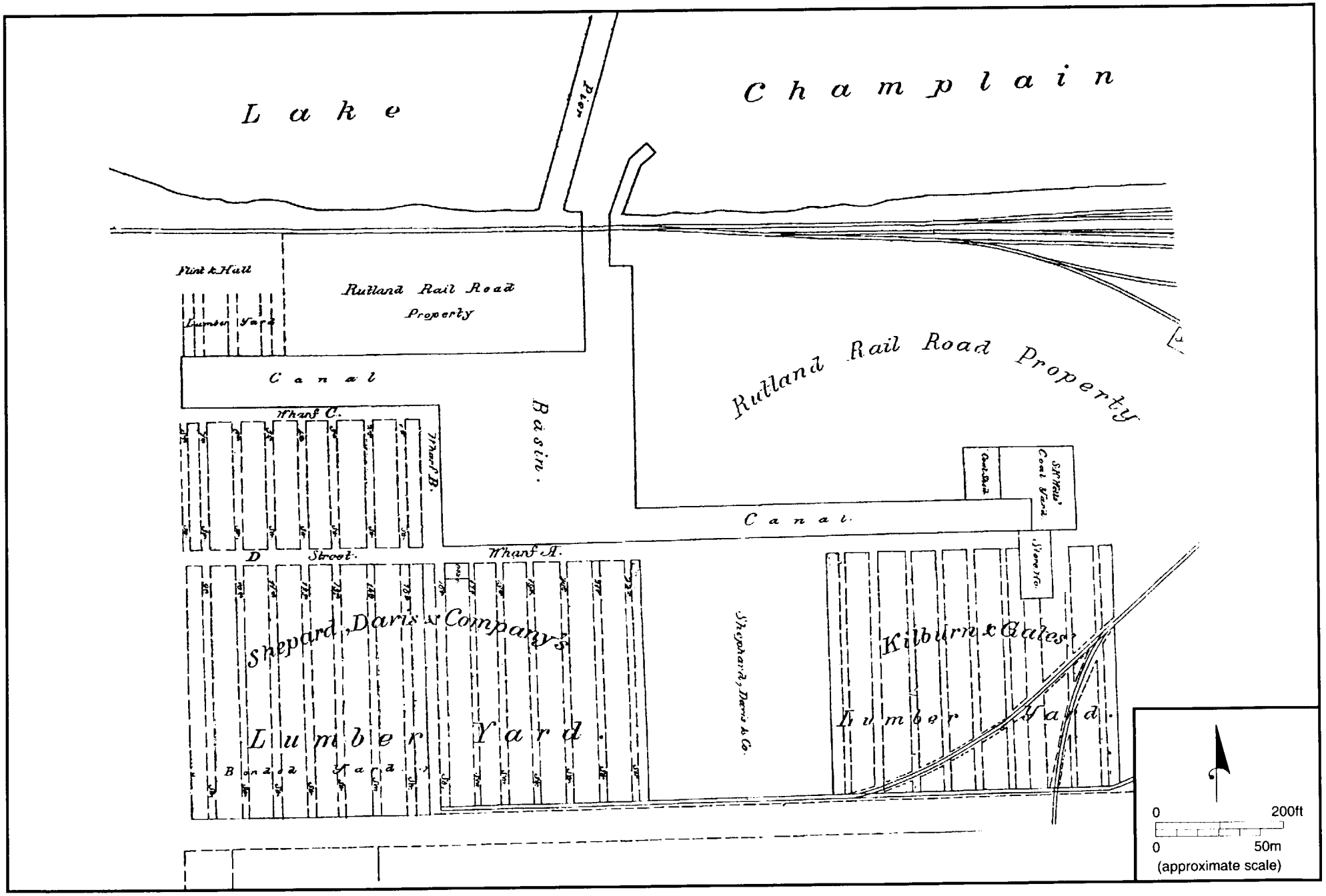

Figure 23. Detail, *Map of Burlington* (Sanborn 1869), showing Pine Street Barge Canal.

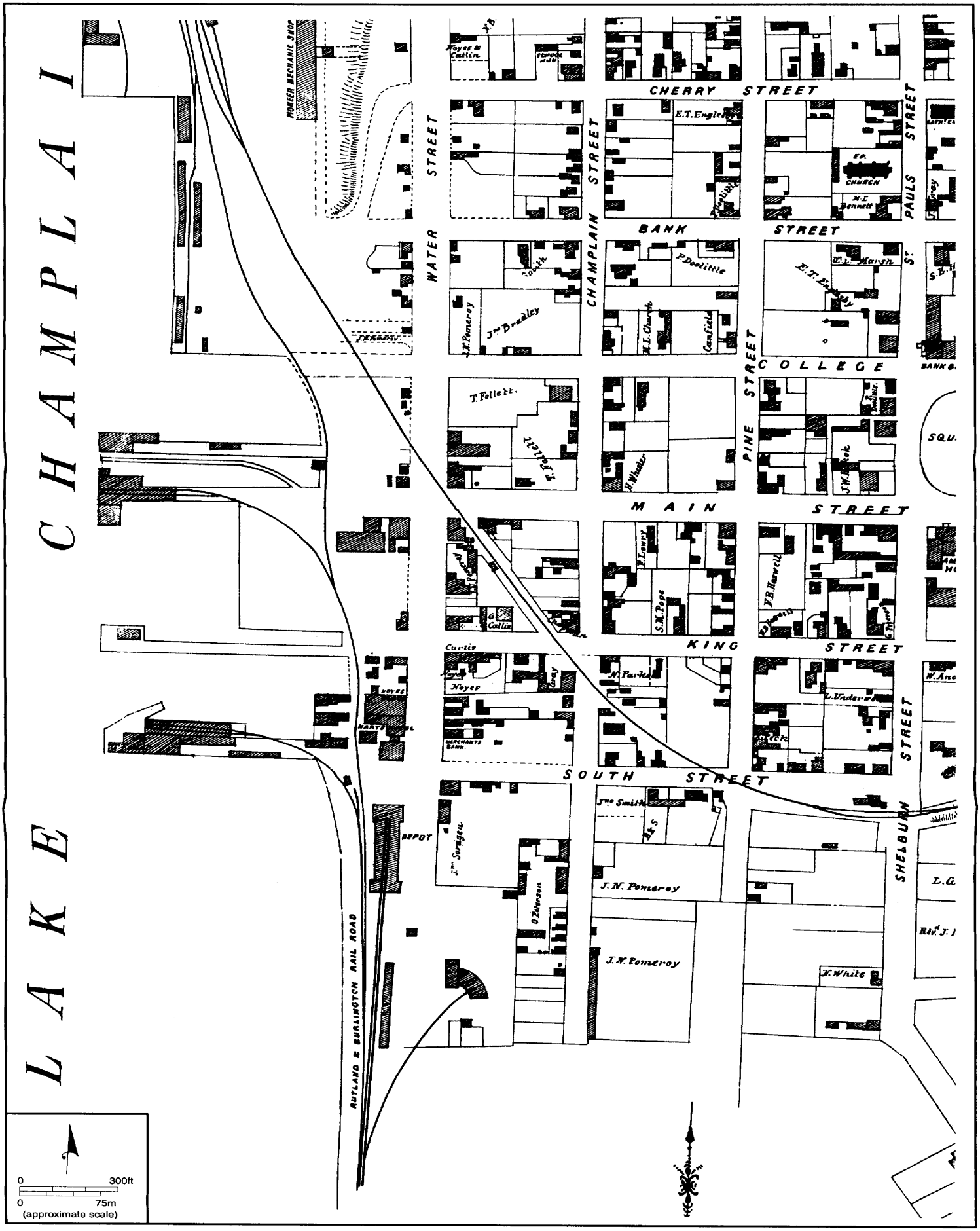

Figure 24. Detail, *Map of Burlington, Vermont* (Presdee and Edwards 1853), showing lack of development at present Pine Street Barge Canal site.

Figure 25. Lawrence Barnes (Defebaugh 1906).

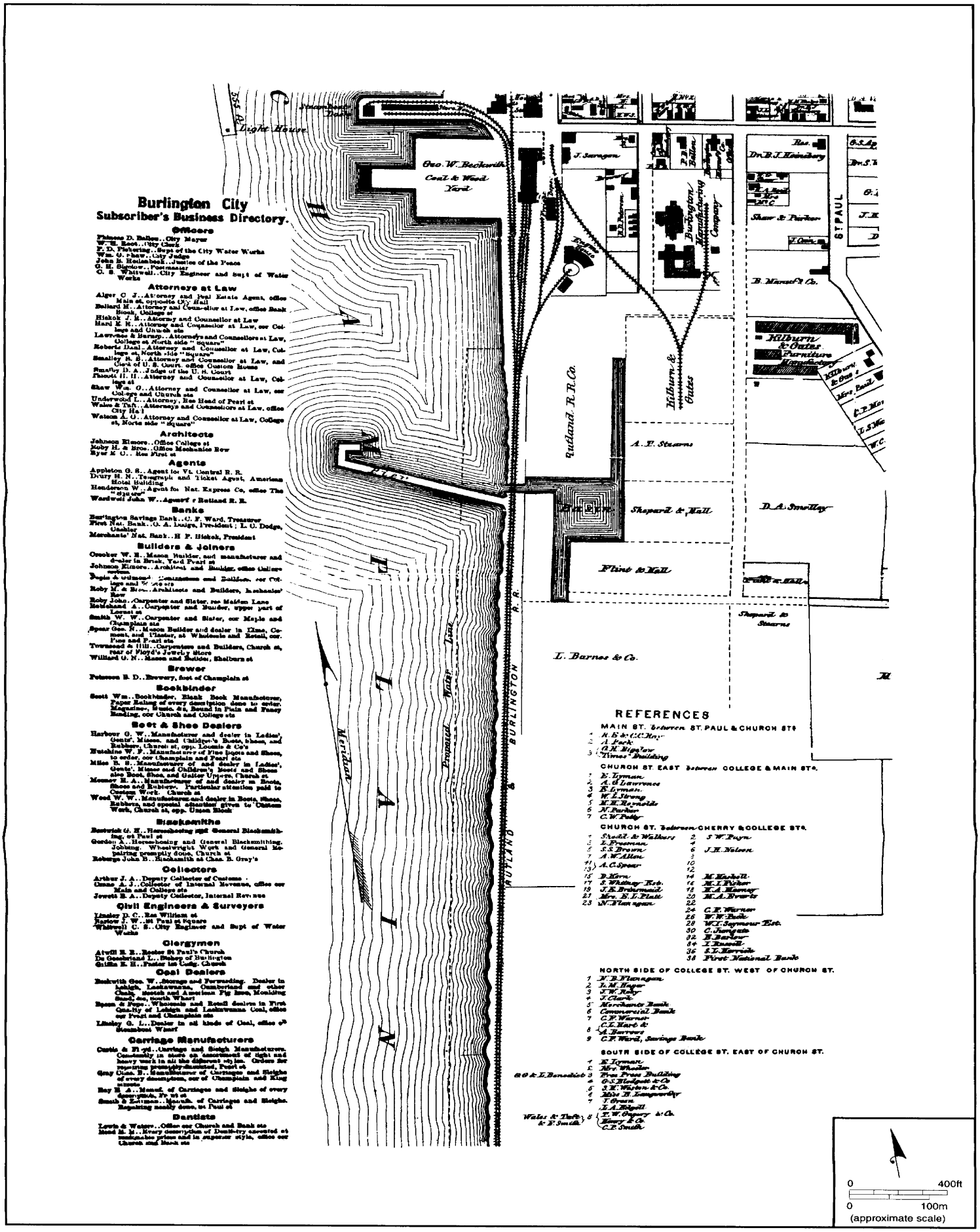

Figure 26. Detail, *Atlas of Chittenden County, Vermont* (Beers 1869; reprinted 1971), showing canal and surrounding area.

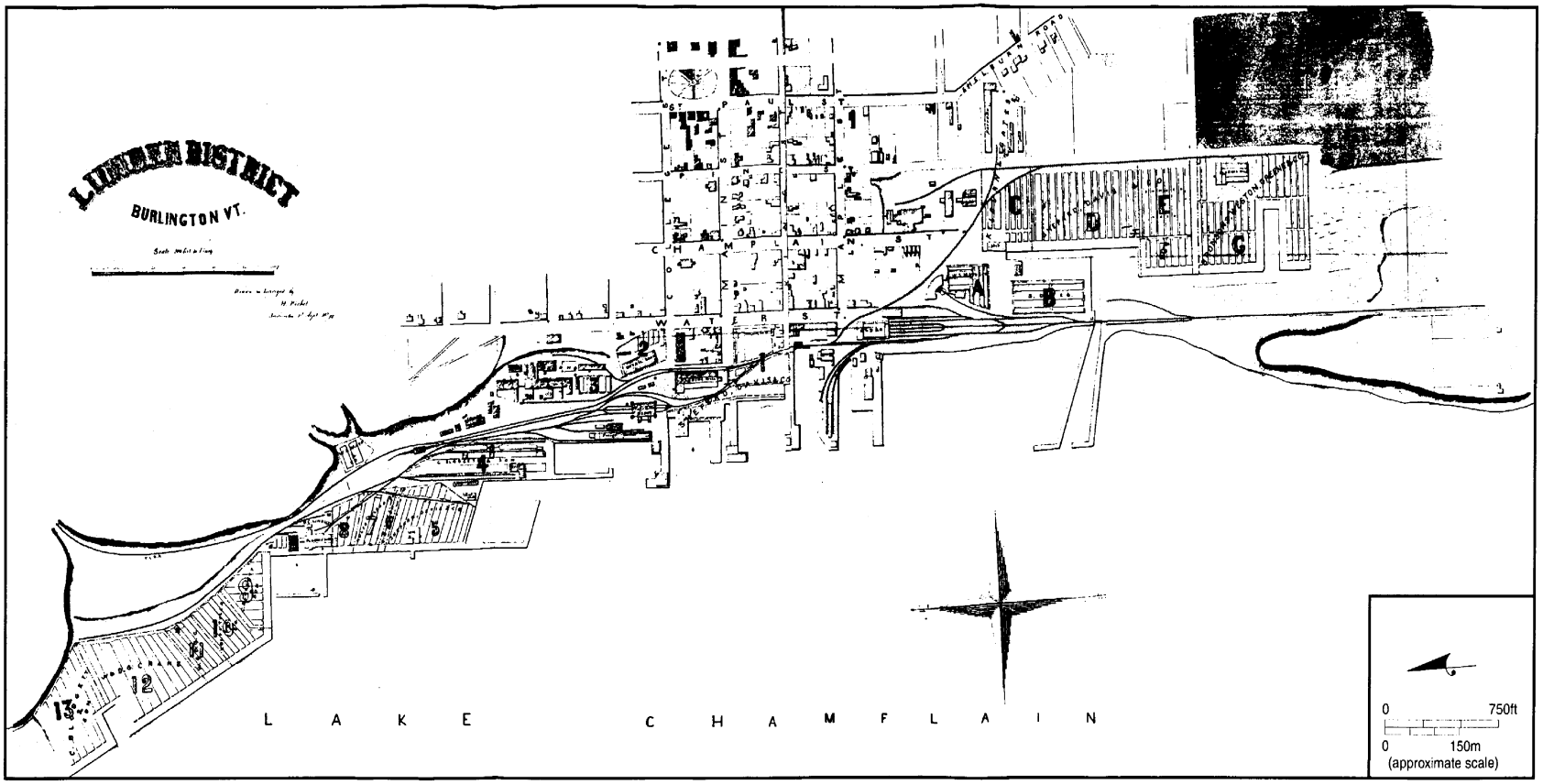

Figure 27. Detail, *Plan of the Lumber District, Burlington, VT* (Pichot 1872), showing the Pine Street Barge Canal.



Figure 28. Detail, *Birds Eye View of Burlington and Winooski, VT* (Meilbek 1877), showing northern edge of barge canal.