Click Here to Return to Main Document

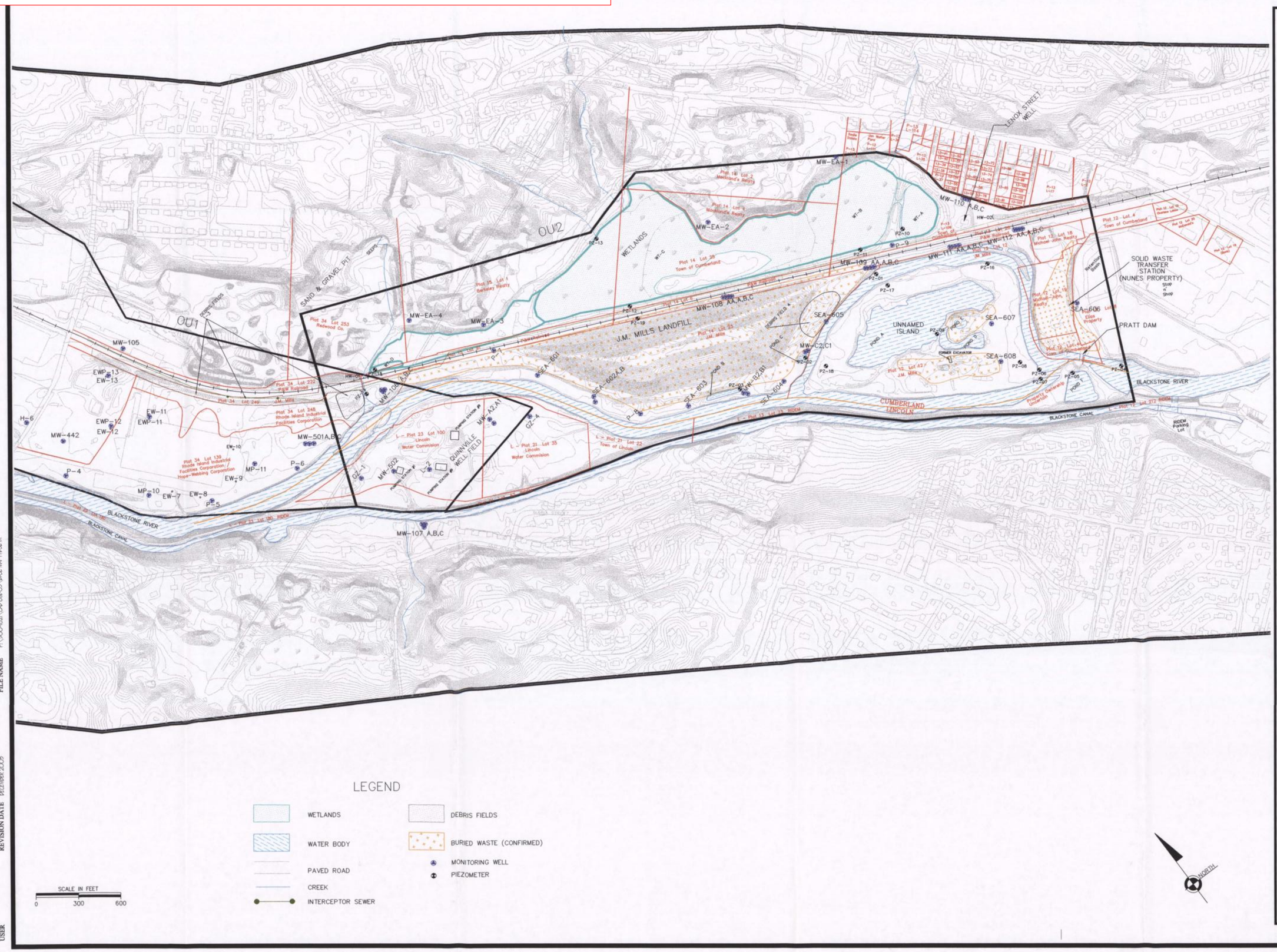

No.	Revision/Issue	Date

General Notes

DO NOT SCALE DRAWINGS

Use given dimensions only. If not shown, verify, and document correct dimensions with the engineer. Contractor shall check and verify all dimensions and conditions at the job site.

All distances and elevations are to be field checked.

All pipings and fittings shall conform to and be installed as per ANSI/AWWA standards.

ALL RIGHTS RESERVED

This drawing is the property of Shield Environmental Associates, Inc. and shall not be reproduced in whole or in part. This drawing shall not be used for construction of any other project without the written consent of Shield Environmental Associates, Inc.

The contractor shall hold harmless and indemnify the engineer, employees, officers, agents and consultants from all claims, loss, damage, actions, causes of actions, expense and/or liability resulting from, brought for or on account of any personal injury or property growing out of, occuring, or attributable to any work performed under or related to this contract, resulting in whole or in part from the negligence of the contractor, any subcontractor, any employee, agent or representative.

Designed	
Drawn	D.L. HOWARD
Checked	M. MORRIS
Approved	A.L. DUNN
Date	DECEMBER 2003

SHIELD
ENVIRONMENTAL ASSOCIATES, INC.
2456 FORTUNE DRIVE, SUITE 100
LEXINGTON, KENTUCKY 40509
TELEPHONE: 859/294-5155
FAX: 859/294-5255

BASE MAP FOR
REMEDIAL INVESTIGATION PHASE 1A
MONITORING WELL AND
PIEZOMETER LOCATIONS

PETERSON/PURITAN OU2

CUMBERLAND, RHODE ISLAND

Project Number 300-1821	PLATE 1
Publication Date DECEMBER 2003	
Scale 1"=300'	

FILE NAME P:\300-1821\CAD Out-05\BASE MAP PHASE 1A

REVISION DATE DECEMBER 2003

USER

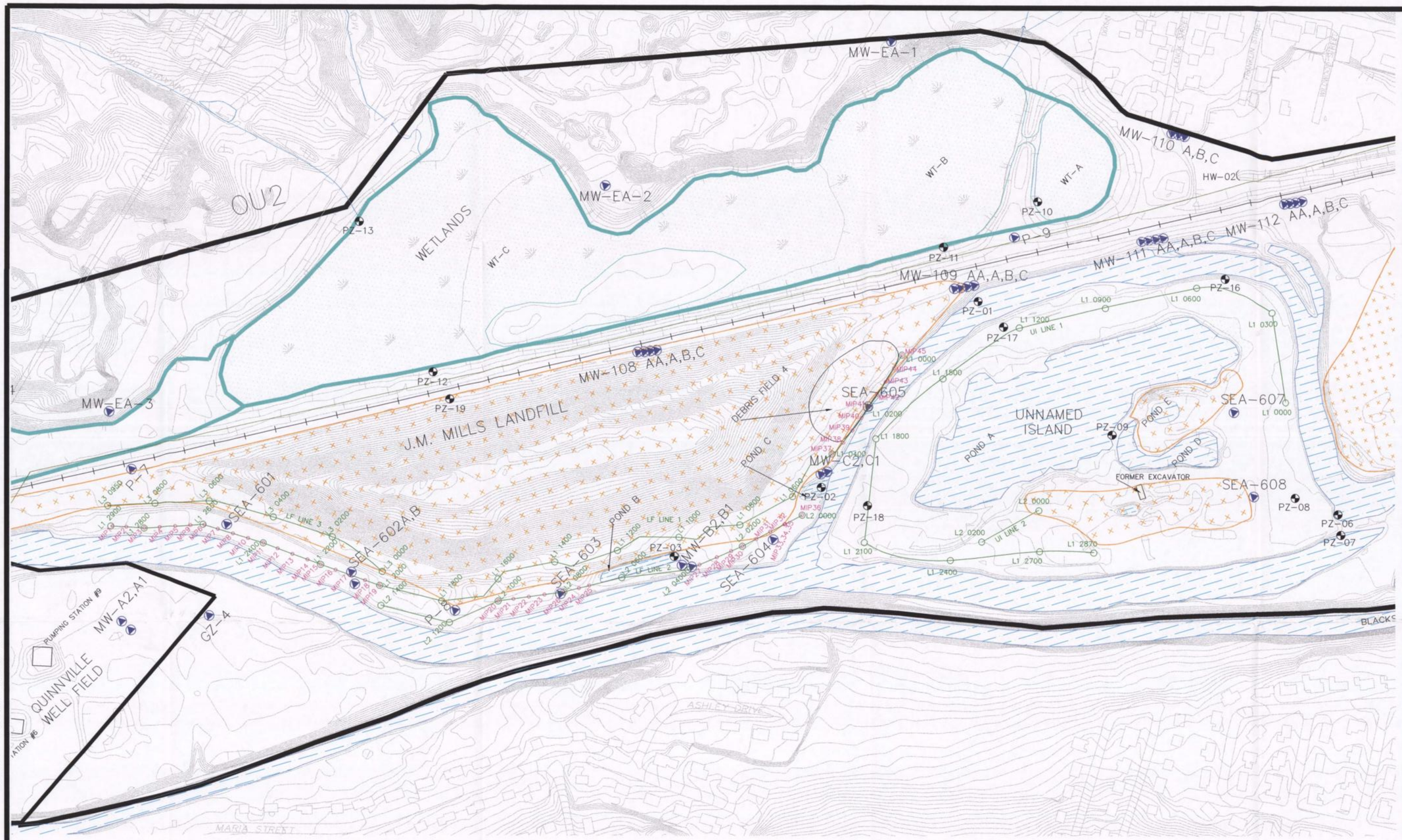

LEGEND

- WETLANDS
- WATER BODY
- PAVED ROAD
- CREEK
- INTERCEPTOR SEWER
- DEBRIS FIELDS
- BURIED WASTE (CONFIRMED)
- MONITORING WELL
- PIEZOMETER
- L1 0200 / L1 0400 — EMI SURVEY LINE AND STATIONS
- MIP BORING

SCALE IN FEET
0 150 300

No.	Revision/Issue	Date

General Notes

DO NOT SCALE DRAWINGS

Use given dimensions only. If not shown, verify, and document correct dimensions with the engineer. Contractor shall check and verify all dimenaions and conditions at the job site.

All distances and elevations are to be field checked.

All piplngs and fittings shall conform to and be installed as per ANSI/AWWA standards.

ALL RIGHTS RESERVED

This drawing is the property of Shield Environmental Associates, Inc. and shall not be reproduced in whole or in part. This drawing shall not be used for construction of any other project without the written consent of Shield Environmental Associates, Inc.

The contractor shall hold harmless and indemnify the engineer, employees, officers, agents and consultants from all claims, loss, damage, actions, causes of actions, expense and/or liability resulting from, brought for or on account of any personal injury or property growing out of, occuring, or attributable to any work performed under or related to this contract, resulting in whole or in part from the negligence of the contractor, any subcontractor, any employee, agent or representative.

Designed	
Drawn	D.L. HOWARD
Checked	M. MORRIS
Approved	A.L. DUNN
Date	DECEMBER 2003

SHIELD
ENVIRONMENTAL ASSOCIATES, INC.
2456 FORTUNE DRIVE, SUITE 100
LEXINGTON, KENTUCKY 40509
TELEPHONE: 859/294-5155
FAX: 859/294-5255

GEOPHYSICAL AND MIP SURVEY LOCATIONS, LANDFILL AND UNNAMED ISLAND

PETERSON/PURITAN OU2

CUMBERLAND, RHODE ISLAND

Project Number 300-1821	PLATE 2
Publication Date DECEMBER 2003	
Scale 1"=150'	

FILE NAME P:\300-1821\CAD\OU-OS\IMAGE\MIP.PMAP3A
REVISION DATE DECEMBER 2003
USER

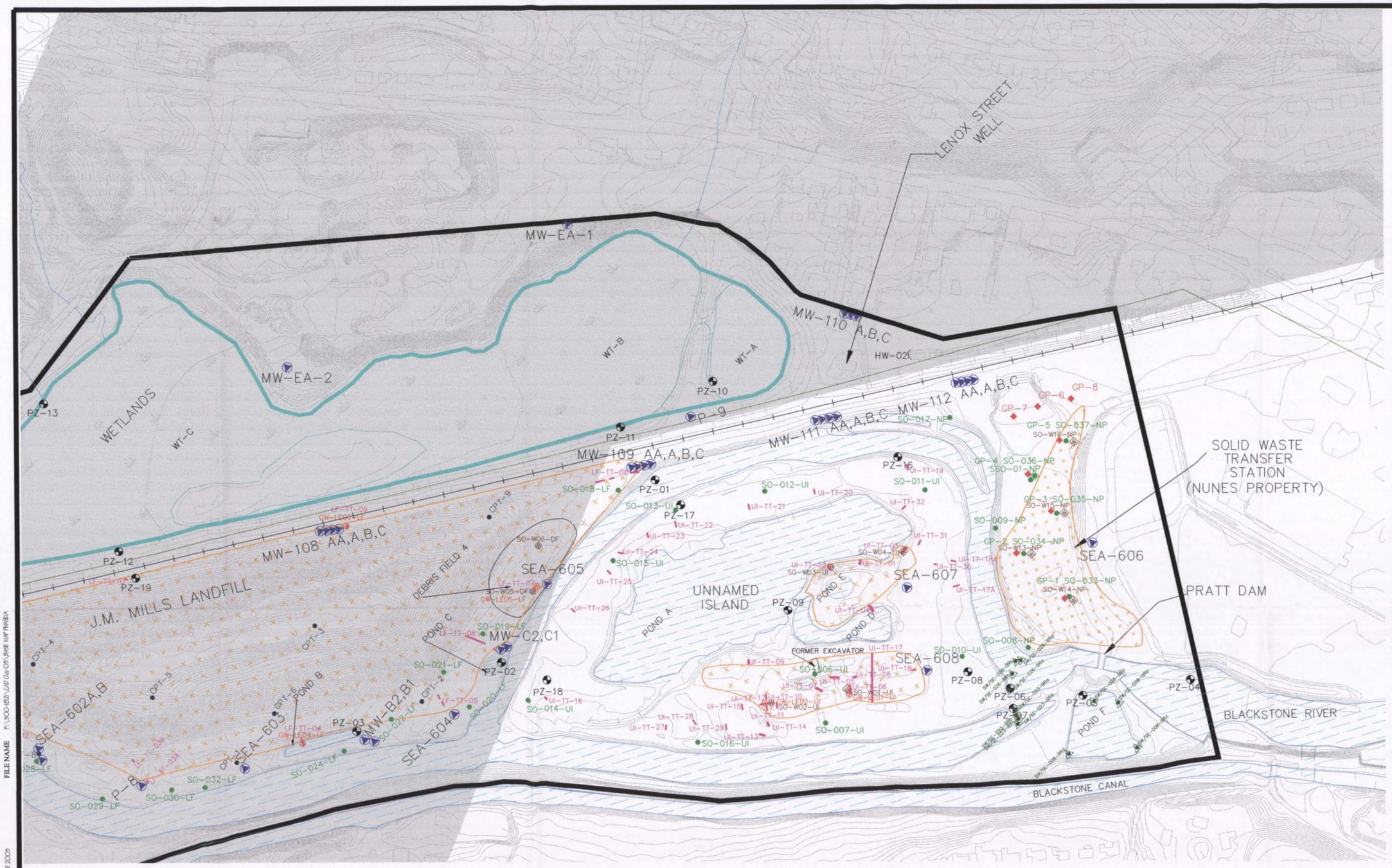

LEGEND

- WETLANDS
- WATER BODY
- PAVED ROAD
- CREEK
- INTERCEPTOR SEWER
- DEBRIS FIELDS
- BURIED WASTE (CONFIRMED)
- MONITORING WELL
- PIEZOMETER
- TEST TRENCH
- GEOPROBE BORING
- SURFACE WATER AND SEDIMENT COMPOSITE SUBSAMPLES
- GROUND WATER LEACHATE SAMPLE
- SURFACE WASTE SOIL COMPOSITE SAMPLE (DEBRIS FIELDS)
- SUBSURFACE WASTE SOIL SAMPLE
- SURFACE SOIL SAMPLE
- SUBSURFACE SOIL SAMPLE

SCALE IN FEET
0 150 300

NORTH

No.	Revision/Issue	Date

General Notes

DO NOT SCALE DRAWINGS

Use given dimensions only. If not shown, verify, and document correct dimensions with the engineer. Contractor shall check and verify all dimensions and conditions at the job site.

All distances and elevations are to be field checked.

All pipings and fittings shall conform to and be installed as per ANSI/AWWA standards.

ALL RIGHTS RESERVED

This drawing is the property of Shield Environmental Associates, Inc. and shall not be reproduced in whole or in part. This drawing shall not be used for construction of any other project without the written consent of Shield Environmental Associates, Inc.

The contractor shall hold harmless and indemnify the engineer, employees, officers, agents and consultants from all claims, loss, damage, actions, causes of actions, expense and/or liability resulting from, brought for or on account of any personal injury or property growing out of, occuring, or attributable to any work performed under or related to this contract, resulting in whole or in part from the negligence of the contractor, any subcontractor, any employee, agent or representative.

Designed	
Drawn	D.L. HOWARD
Checked	M. MORRIS
Approved	AL. DUNN
Date	DECEMBER 2003

SHIELD
ENVIRONMENTAL ASSOCIATES, INC.
2456 FORTUNE DRIVE, SUITE 100
LEXINGTON, KENTUCKY 40509
TELEPHONE: 859/294-5155
FAX: 859/294-5255

TEST TRENCH, SOIL BORING AND SAMPLING LOCATIONS
UNNAMED ISLAND AND TRANSFER STATION
PETERSON/PURITAN OU2
CUMBERLAND, RHODE ISLAND

Project Number 300-1821	PLATE 3
Publication Date DECEMBER 2003	
Scale 1"=150'	

FILE NAME P:\300-1821\CAD Oct-03\BASE MAP PHASE1A
REVISION DATE DECEMBER 2003
USER

Click Here to View Plates 5 to 9

LEGEND

- WETLANDS
- WATER BODY
- PAVED ROAD
- CREEK
- INTERCEPTOR SEWER
- DEBRIS FIELDS
- BURIED WASTE (CONFIRMED)
- MONITORING WELL
- PIEZOMETER
- TEST TRENCH
- TEST PIT
- GROUND WATER LEACHATE SAMPLE
- SURFACE WASTE SOIL COMPOSITE SAMPLE
- SUBSURFACE WASTE SOIL
- SURFACE SOIL SAMPLE
- CONE PENETRATION TEST LOCATION

SCALE IN FEET
0 150 300

NORTH

No.	Revision/Issue	Date

General Notes

DO NOT SCALE DRAWINGS

Use given dimensions only. If not shown, verify, and document correct dimensions with the engineer. Contractor shall check and verify all dimensions and conditions at the job site.

All distances and elevations are to be field checked.

All pipings and fittings shall conform to and be installed as per ANSI/AWWA standards.

ALL RIGHTS RESERVED

This drawing is the property of Shield Environmental Associates, Inc. and shall not be reproduced in whole or in part. This drawing shall not be used for construction of any other project without the written consent of Shield Environmental Associates, Inc.

The contractor shall hold harmless and indemnify the engineer, employees, officers, agents and consultants from all claims, loss, damage, actions, causes of actions, expense and/or liability resulting from, brought for or on account of any personal injury or property growing out of, occuring, or attributable to any work performed under or related to this contract, resulting in whole or in part from the negligence of the contractor, any subcontractor, any employee, agent or representative.

Designed	
Drawn	D.L. HOWARD
Checked	M. MOBBS
Approved	AL. DUNN
Date	DECEMBER 2003

SHIELD
ENVIRONMENTAL ASSOCIATES, INC.
2456 FORTUNE DRIVE, SUITE 100
LEXINGTON, KENTUCKY 40509

TELEPHONE: 859/294-5155
FAX: 859/294-5255

TEST TRENCH, CPT, AND SAMPLING LOCATIONS, LANDFILL, DEBRIS FIELD 4 AND WETLANDS

PETERSON/PURITAN OU2

CUMBERLAND, RHODE ISLAND

Project Number 300-1821	PLATE 4
Publication Date DECEMBER 2003	
Scale 1"=150'	

FILE NAME F:\300-1821\CAD Dir-CS\UNDEIWP PHASE1A
REVISION DATE DECEMBER 2003
USER