RETURN TO SER AR INDEX

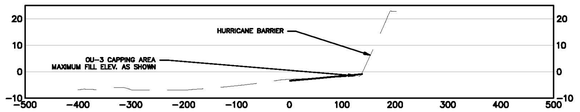


OU-3 CAPPING AREA – 17+00

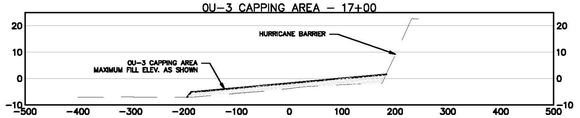


OU-3 CAPPING AREA – 16+00

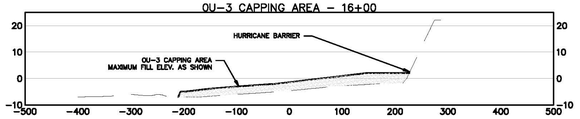


OU-3 CAPPING AREA – 15+00

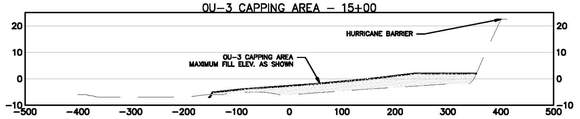


OU-3 CAPPING AREA – 12+00

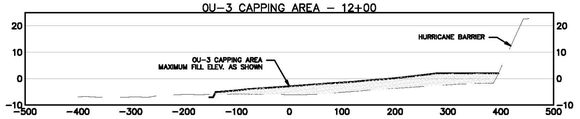


OU-3 CAPPING AREA – 11+00

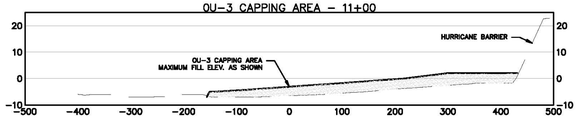


OU-3 CAPPING AREA – 10+00

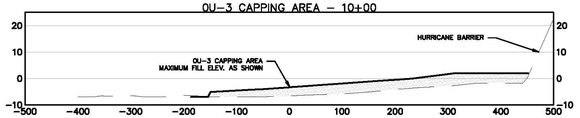


OU-3 CAPPING AREA – 9+00

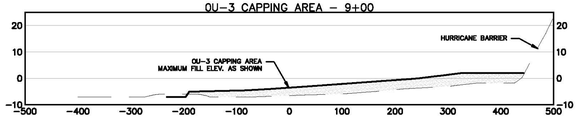


OU-3 CAPPING AREA – 8+00

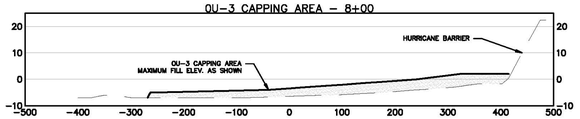


OU-3 CAPPING AREA – 7+00




OU-3 CAPPING AREA – 6+00

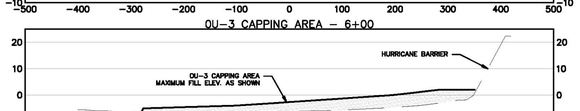


OU-3 CAPPING AREA – 5+00

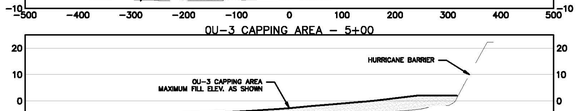


OU-3 CAPPING AREA – 4+00




OU-3 CAPPING AREA – 3+00

NOTE:
1. FOR LOCATION OF OU-3 CAPPING AREA CROSS-SECTION, SEE DRAWING P-5.2.

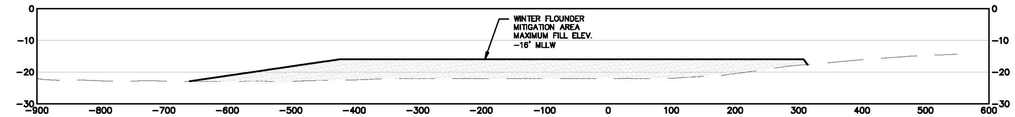


WINTER FLOUNDER MITIGATION – 10+00

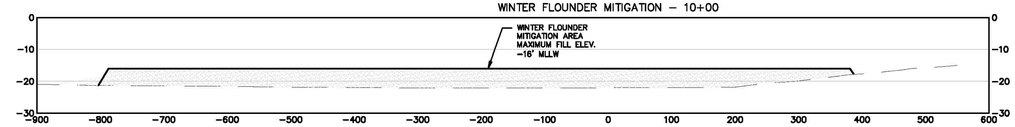


WINTER FLOUNDER MITIGATION – 9+00

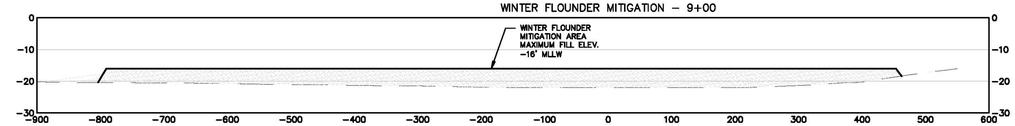


WINTER FLOUNDER MITIGATION – 8+00

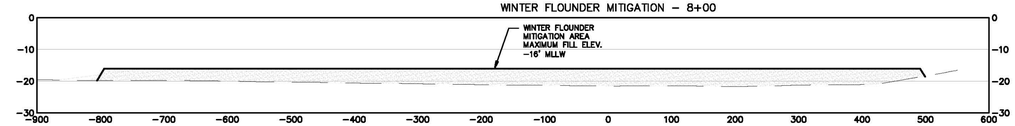


WINTER FLOUNDER MITIGATION – 7+00

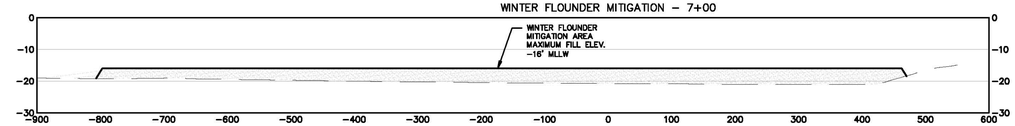


WINTER FLOUNDER MITIGATION – 6+00

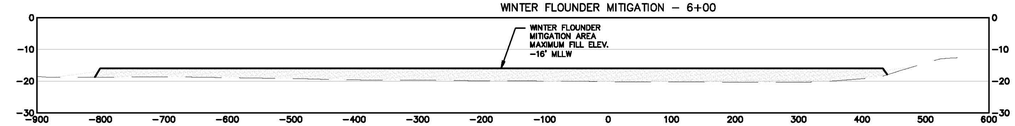


WINTER FLOUNDER MITIGATION – 5+00

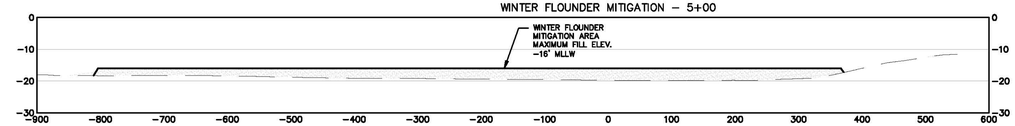


WINTER FLOUNDER MITIGATION – 4+00

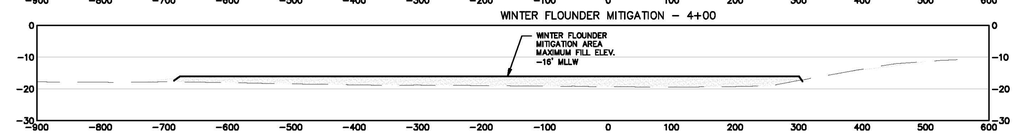


WINTER FLOUNDER MITIGATION – 3+00

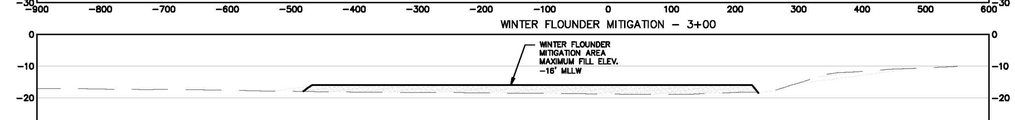


WINTER FLOUNDER MITIGATION – 2+00

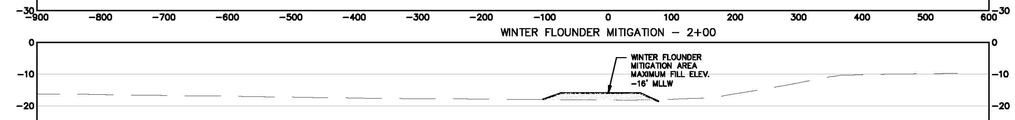


WINTER FLOUNDER MITIGATION – 1+00

NOTE:
1. FOR LOCATION OF WINTER FLOUNDER MITIGATION AREA CROSS-SECTION, SEE DRAWING P-5,1,

APEX
ROCKVILLE, MD
SOUTH WINDSOR, CT - BOSTON, MA - NEW BEDFORD, MA - HOLYOKE, MA

184 HIGH STREET, SUITE 502
BOSTON, MA 02210

55H CONNECTICUT AVENUE
SOUTH WINDSOR, CT

PROJECT
NEW BEDFORD MARINE COMMERCE TERMINAL

OWNER
MASSACHUSETTS CLEAN ENERGY CENTER
55 SUMMER STREET, 9TH FLOOR
BOSTON, MA

| NO. | DATE | DESCRIPTION | BY |
|---|---|---|---|
| 1. | 12-23-11 | FOR CONSTRUCTION | CHM |

| | |
|---|---|
| PROJECT NO. | 6690 |
| CADD FILE | MIT_OU3_FLNDR |
| DESIGNED BY | CWM |
| DRAWN BY | CWM |
| CHECKED BY | CHM |
| DATE | 8-8-11 |
| DRAWING SCALE | NTS |

GRAPHIC SCALE

SHEET TITLE

OU-3 AND WINTER FLOUNDER CAPPING AREA CROSS-SECTIONS

DRAWING NO.

X-5.1

DRAFT



SDMS Doc ID 70004567