RETURN TO SER AR INDEX

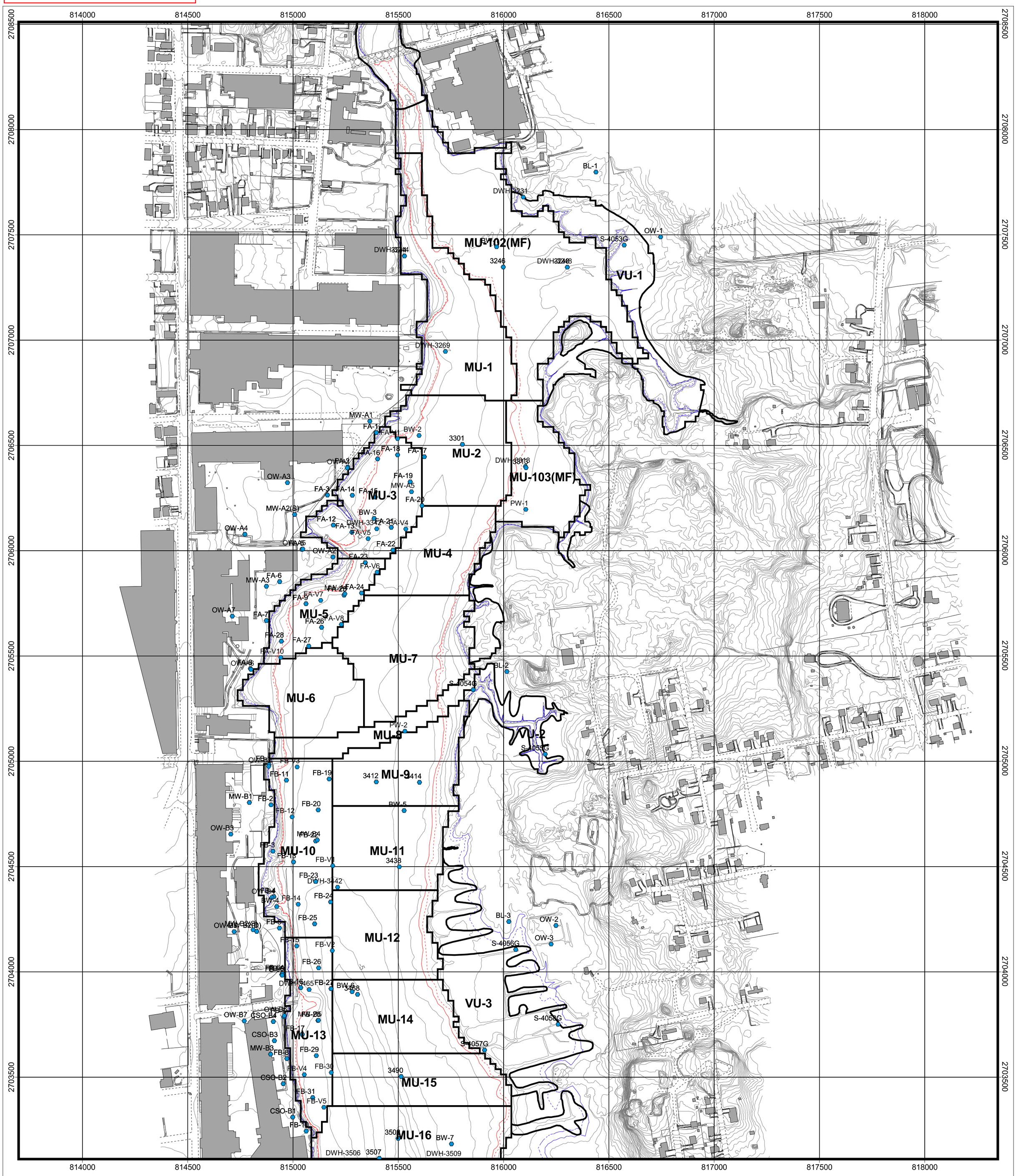

Water Lines NGVD29
- MHHW (+2.72')
- MHW (+2.45')
- MLW (-1.32')
- MLLW (-1.44')

Topographic and Bathymetric Contours 1' Interval

- MU/VU Boundary
- Geotechnical Sample Locations
- Buildings
- Bridges

N

300 0 300 Feet

FOSTER WHEELER
FOSTER WHEELER ENVIRONMENTAL CORPORATION
133 FEDERAL STREET, BOSTON, MASSACHUSETTS 02110

NEW BEDFORD HARBOR SUPERFUND SITE
BRISTOL COUNTY, MASSACHUSETTS

FIGURE 2
GEOTECHNICAL EXPLORATION LOCATIONS

SHEET 1 OF 3
DRAFT: JUNE 17, 2003

MA STATE PLANE
NAD 83 FEET
NGVD 29
1 FOOT CONTOUR INTERVAL
5 FOOT INDEX CONTOUR INTERVAL

P:\GIS\NBH\WORKDIR\tech_memo_fig_e-2.apr

SDMS Doc ID 529023

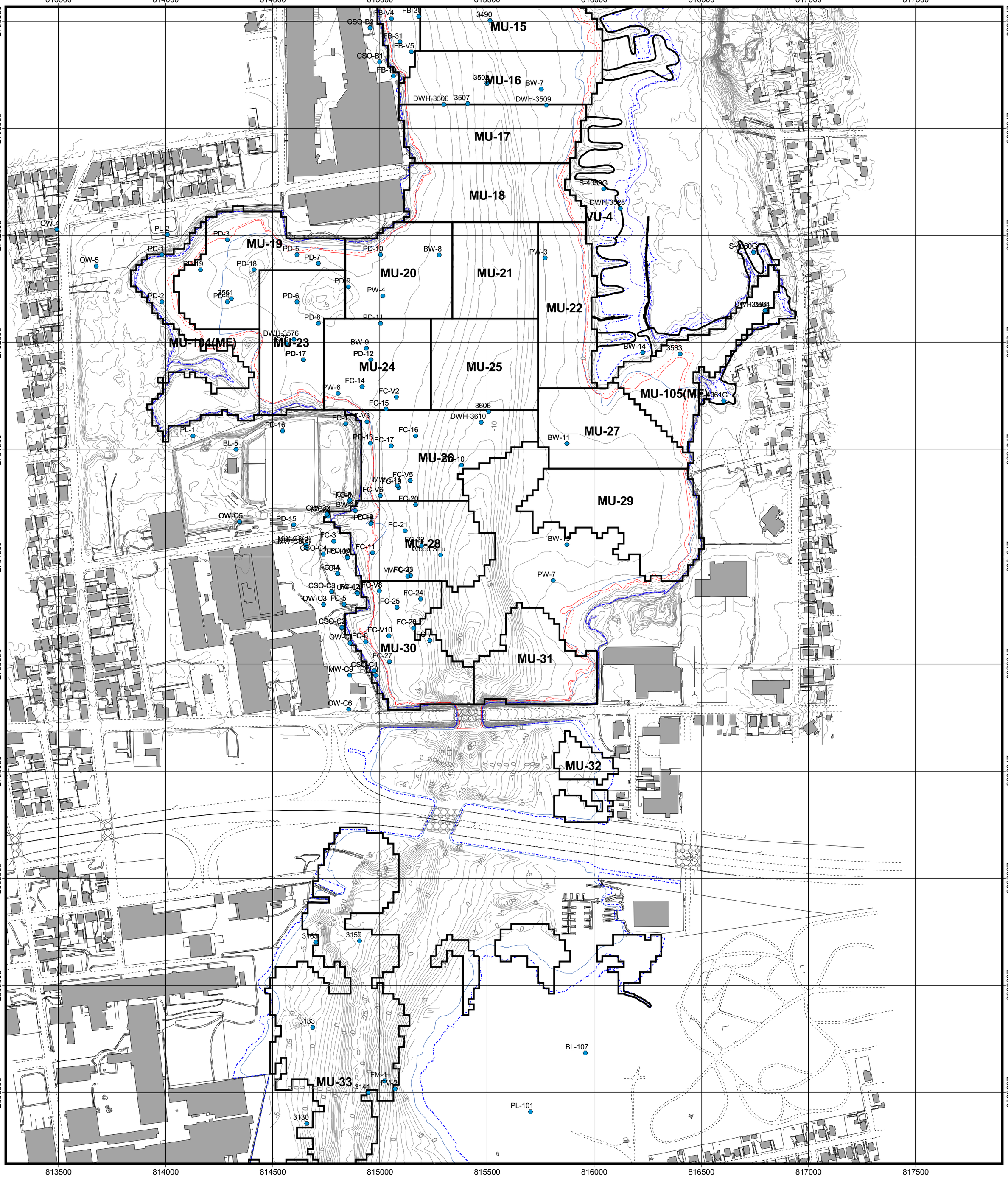

Water Lines NGVD29
- MHHW (+2.72')
- MHW (+2.45')
- MLW (-1.32')
- MLLW (-1.44')

Topographic and Bathymetric Contours 1' Interval

MU/VU Boundary

Geotechnical Sample Locations

Buildings

Bridges

N

300 0 300 Feet

FOSTER WHEELER
FOSTER WHEELER ENVIRONMENTAL CORPORATION
133 FEDERAL STREET, BOSTON, MASSACHUSETTS 02110

NEW BEDFORD HARBOR SUPERFUND SITE
BRISTOL COUNTY, MASSACHUSETTS

FIGURE 2
GEOTECHNICAL EXPLORATION LOCATIONS

SHEET 2 OF 3
DRAFT: JUNE 17, 2003

MA STATE PLANE
NAD 83 FEET
NGVD 29
1 FOOT CONTOUR INTERVAL
5 FOOT INDEX CONTOUR INTERVAL

P:\GIS\NBH\WORKDIR\tech_memo_fig_e-2.apr

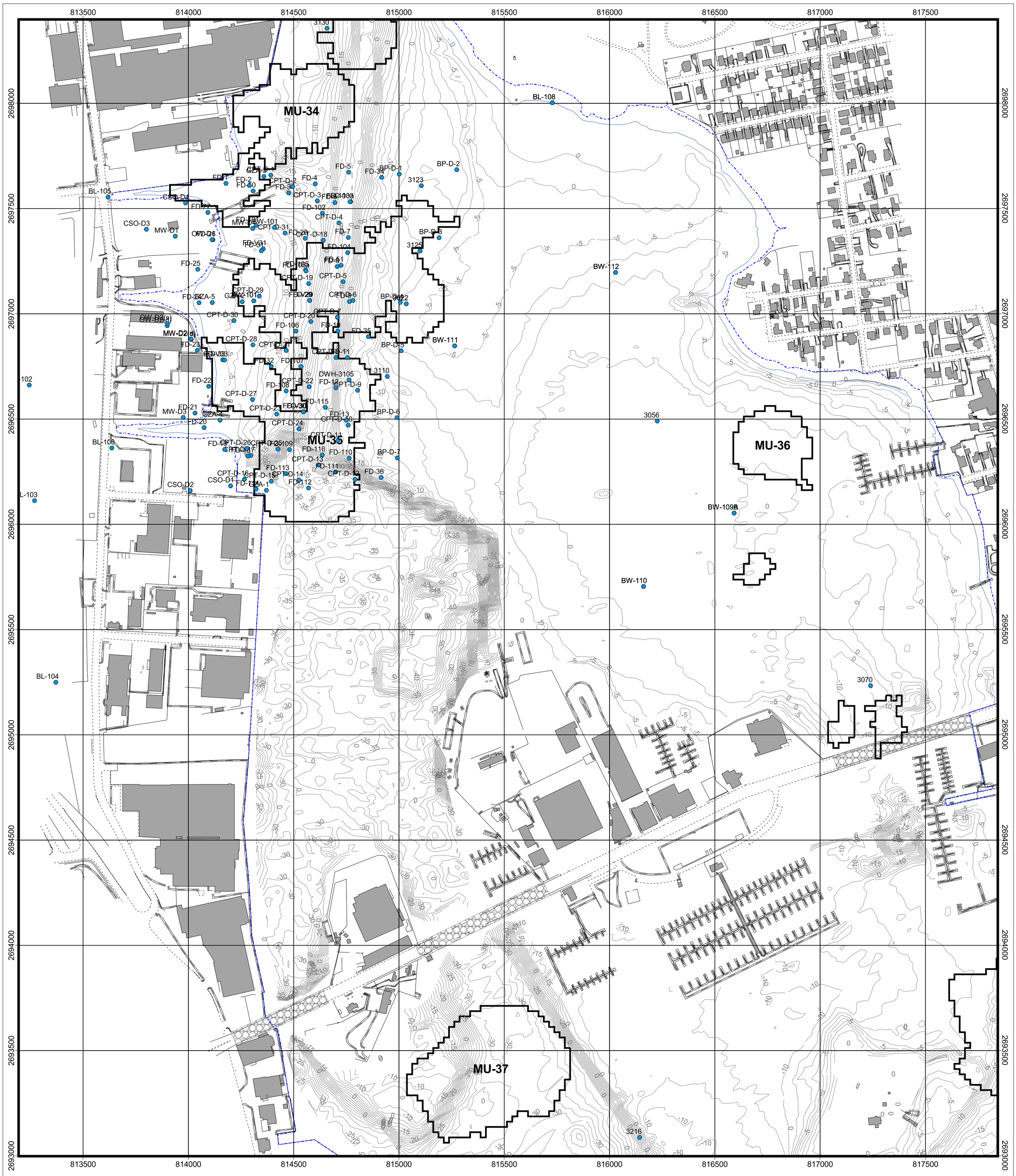

Water Lines NGVD29
- MHHW (+2.72')
- MHW (+2.45')
- MLW (-1.32')
- MLLW (-1.44')

Topographic and Bathymetric Contours 1' Interval

- MU/VU Boundary
- Geotechnical Sample Locations
- Buildings
- Bridges

300 0 300 Feet

FOSTER WHEELER
FOSTER WHEELER ENVIRONMENTAL CORPORATION
133 FEDERAL STREET, BOSTON, MASSACHUSETTS 02110

NEW BEDFORD HARBOR SUPERFUND SITE
BRISTOL COUNTY, MASSACHUSETTS

FIGURE 2
GEOTECHNICAL EXPLORATION LOCATIONS

SHEET 3 OF 3
DRAFT: JUNE 17, 2003

MA STATE PLANE
NAD 83 FEET
NGVD 29
1 FOOT CONTOUR INTERVAL
5 FOOT INDEX CONTOUR INTERVAL

P:\GIS\NBH\WORKDIR\tech_memo_fig_e-2.apr