# Appendix B

# Continuous *In Situ* Water Quality Data

[This page left intentionally blank]

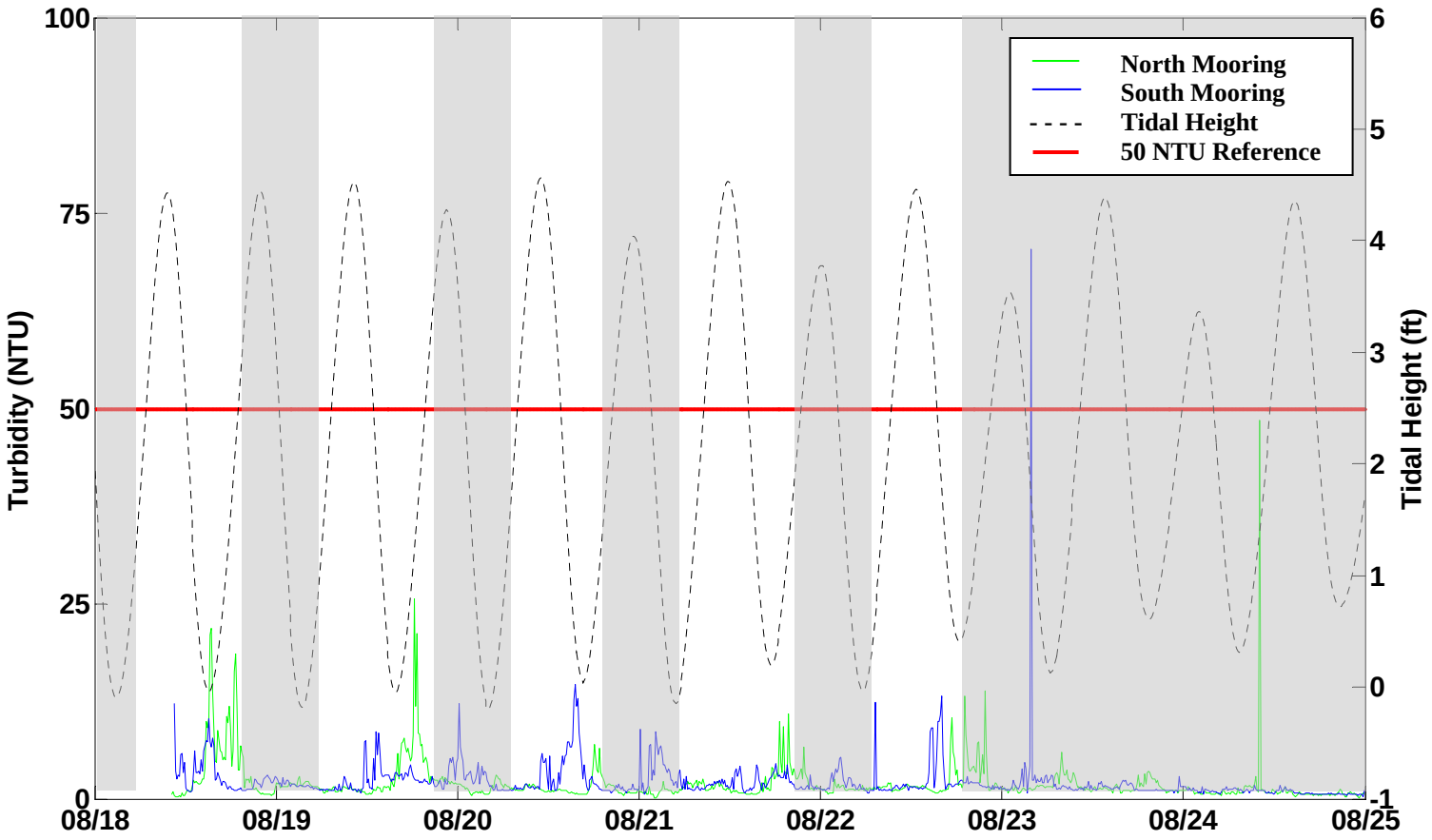


*Shaded areas represent nights and weekends.

**Figure B-1. Turbidity Monitoring at New Bedford Harbor Superfund Site 8/18/2008 to 8/25/2008.**

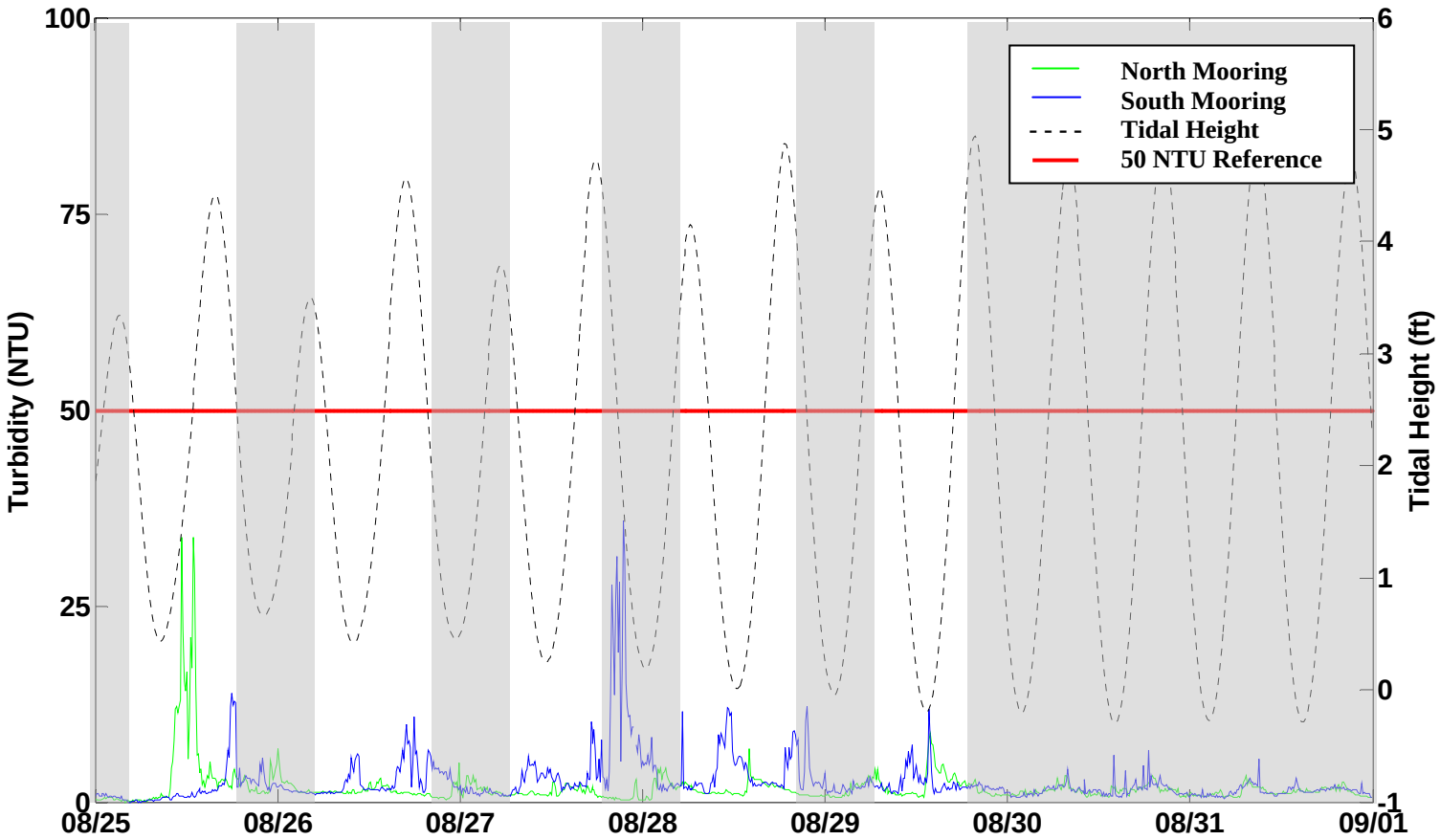


*Shaded areas represent nights and weekends.

**Figure B-2. Turbidity Monitoring at New Bedford Harbor Superfund Site 8/25/2008 to 9/1/2008.**

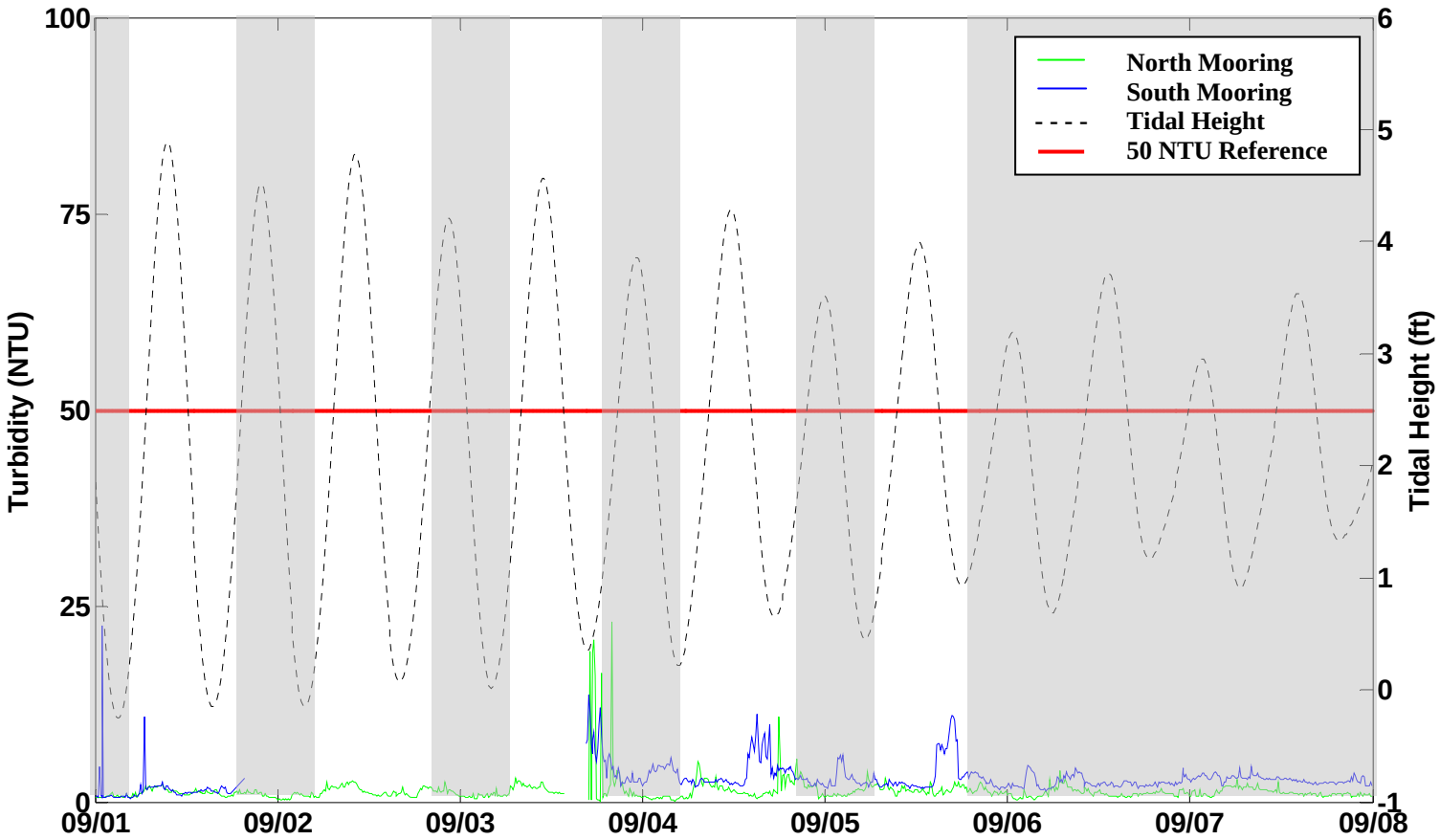


*Shaded areas represent nights and weekends.

**Figure B-3. Turbidity Monitoring at New Bedford Harbor Superfund Site 9/1/2008 to 9/8/2008.**

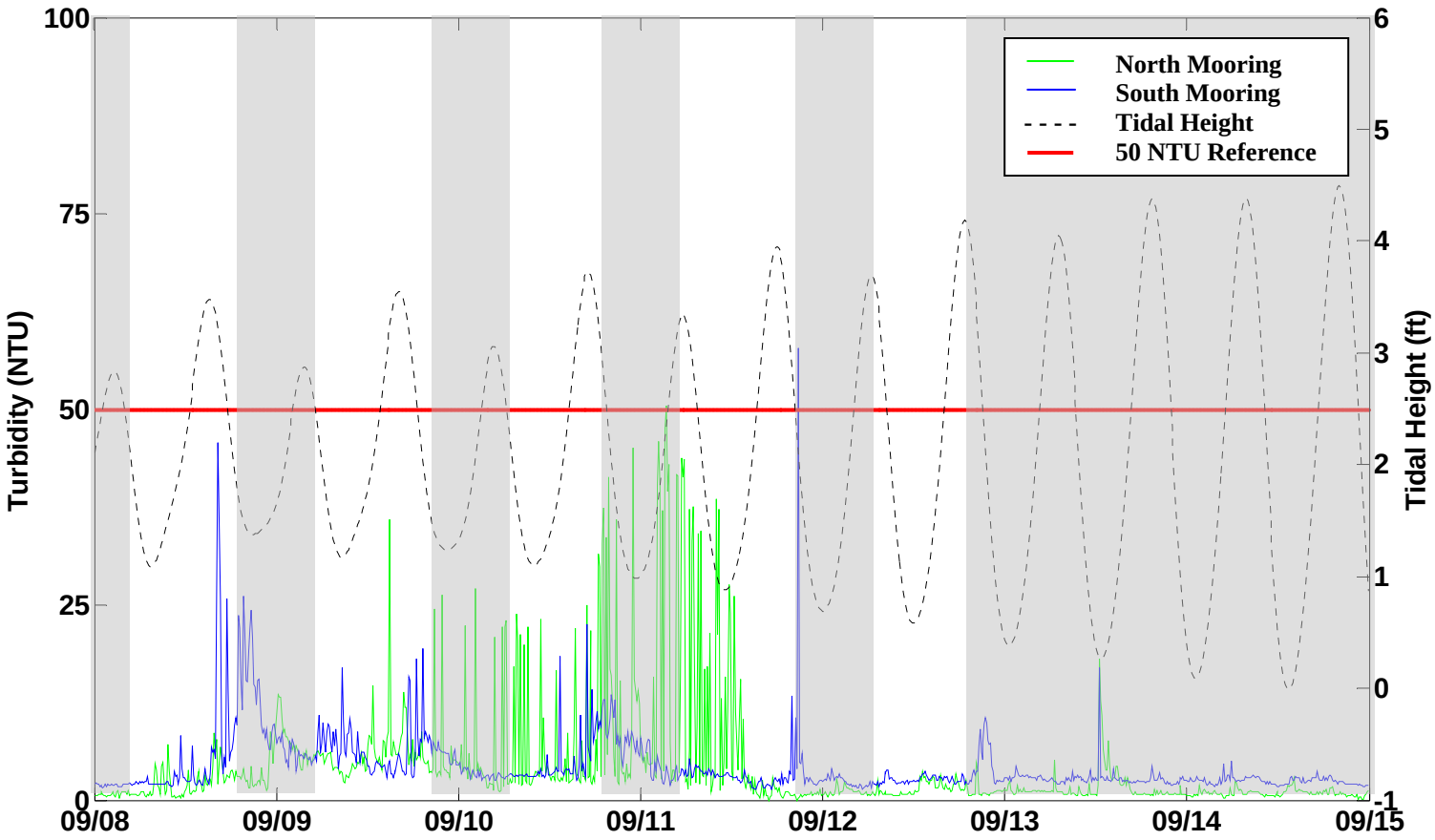


*Shaded areas represent nights and weekends.

**Figure B-4. Turbidity Monitoring at New Bedford Harbor Superfund Site 9/8/2008 to 9/15/2008.**

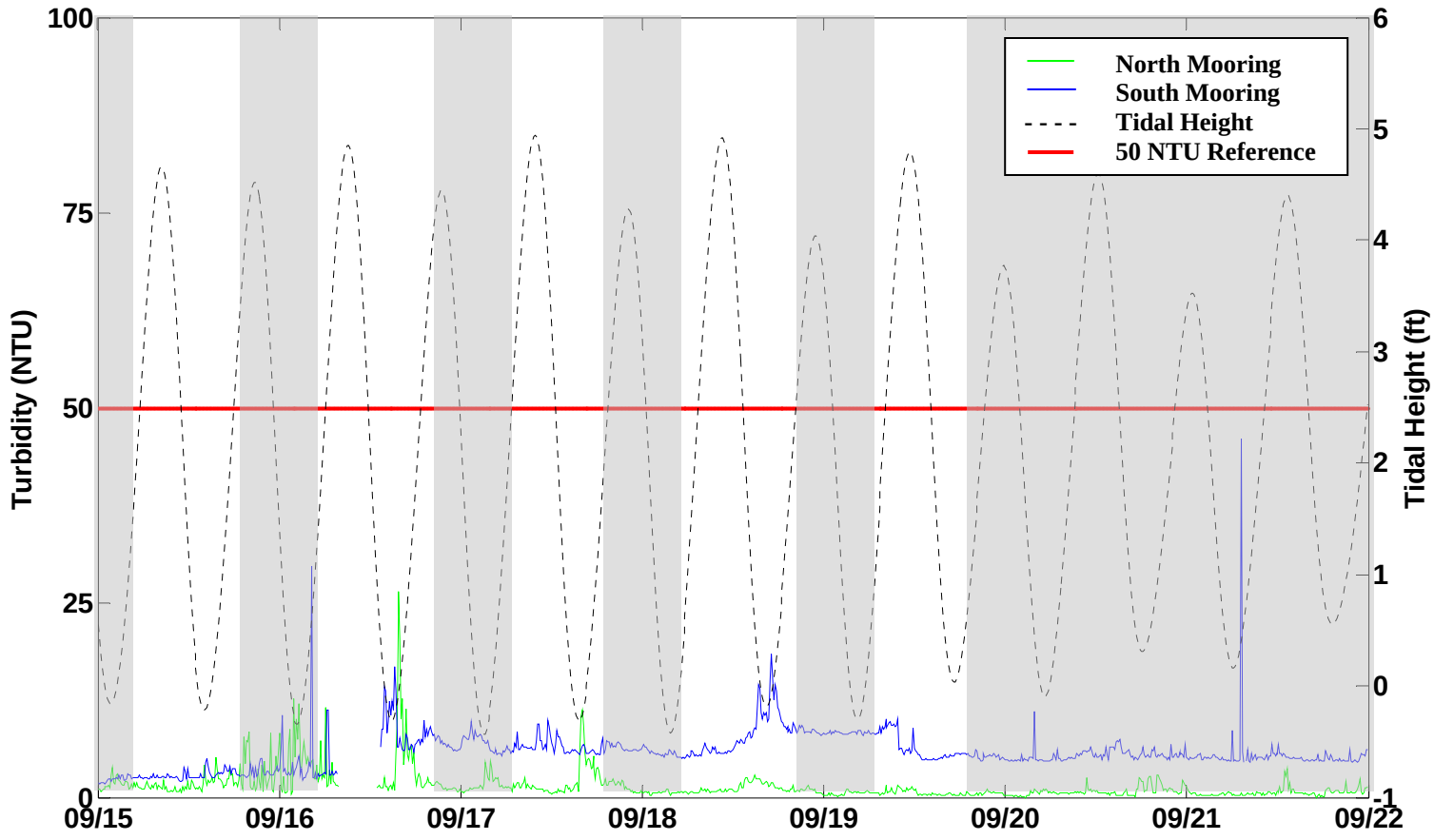


*Shaded areas represent nights and weekends.

**Figure B-5. Turbidity Monitoring at New Bedford Harbor Superfund Site 9/15/2008 to 9/22/2008.**

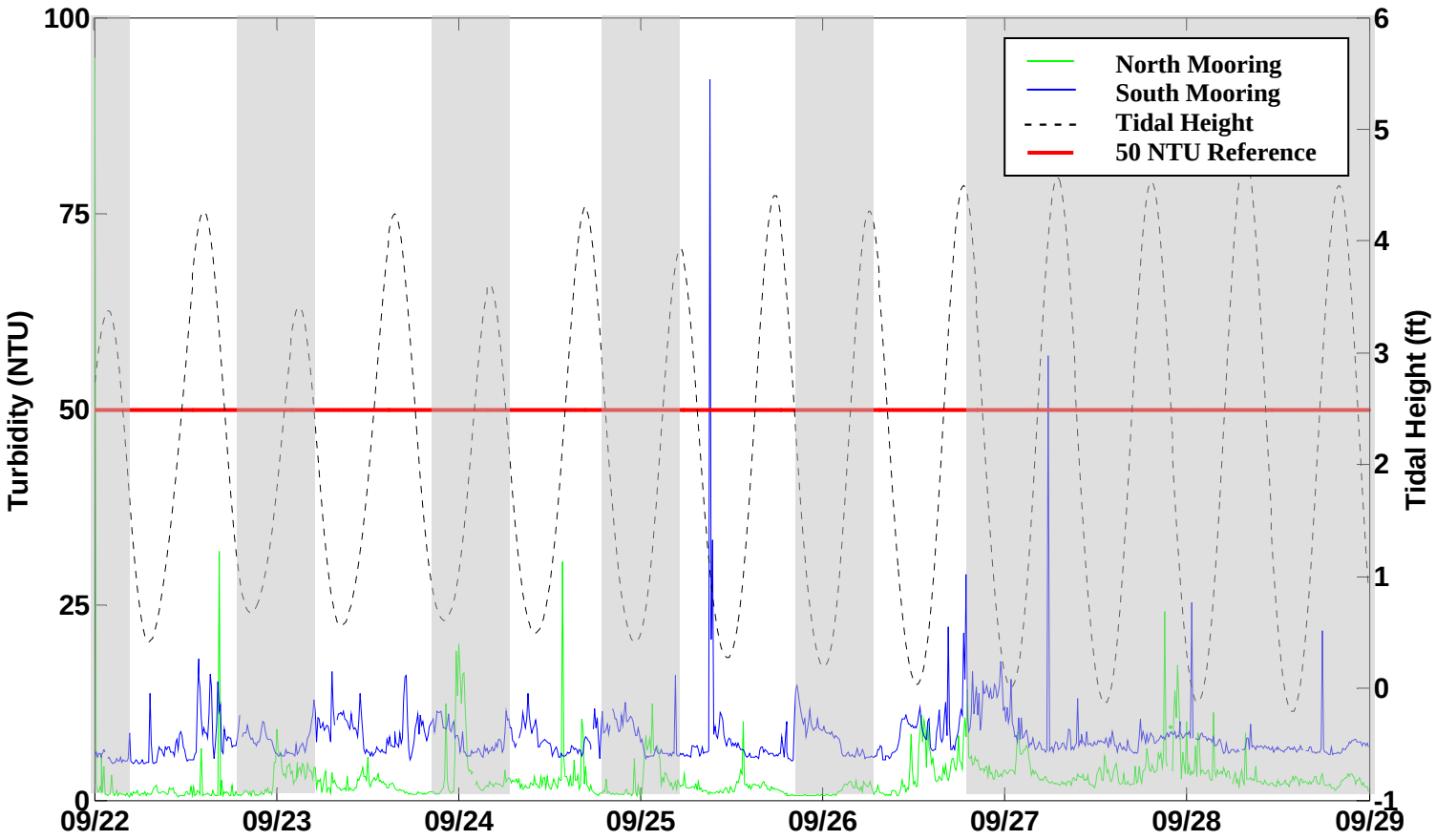


*Shaded areas represent nights and weekends.

**Figure B-6. Turbidity Monitoring at New Bedford Harbor Superfund Site 9/22/2008 to 9/29/2008.**

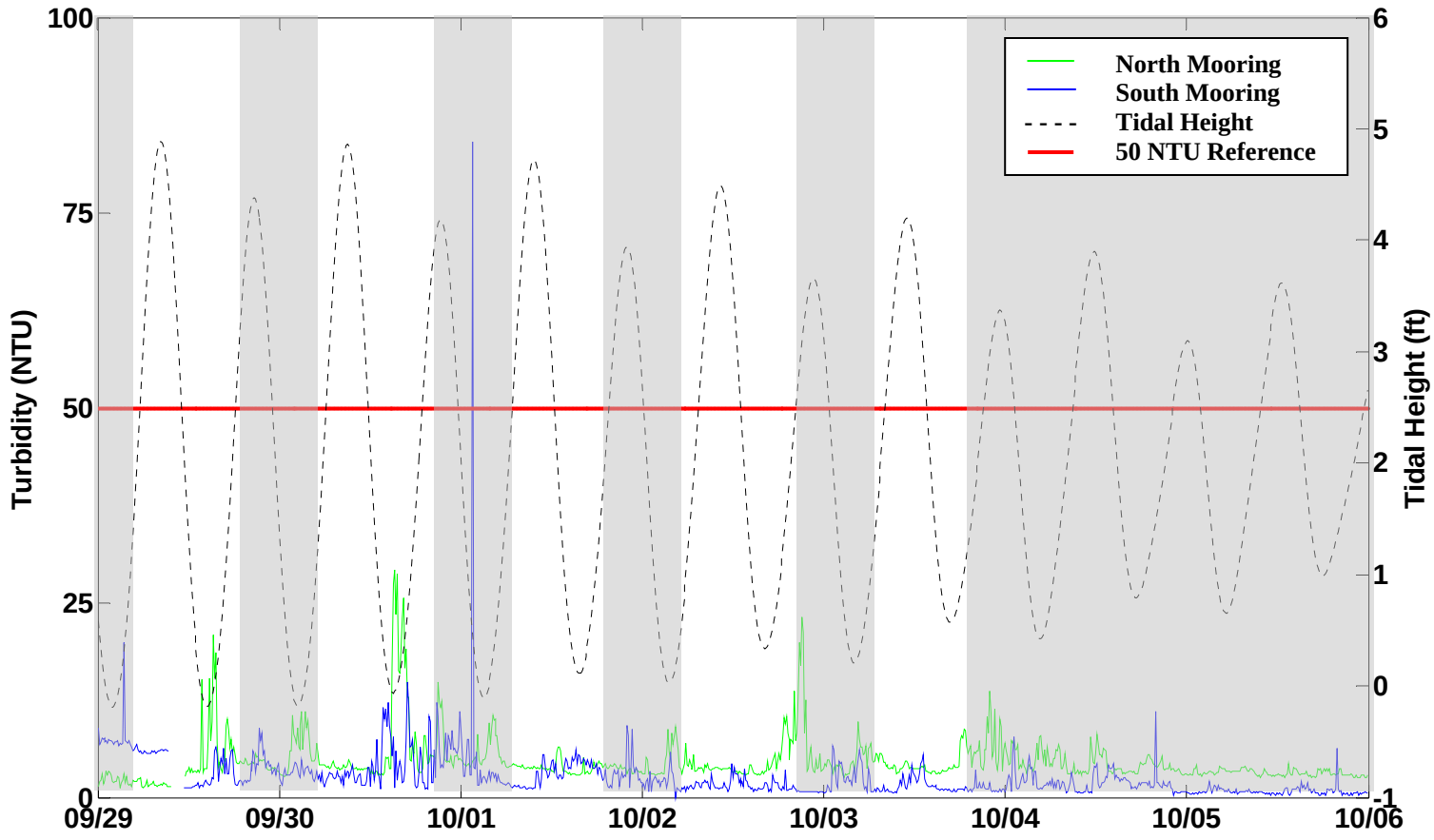


*Shaded areas represent nights and weekends.

**Figure B-7. Turbidity Monitoring at New Bedford Harbor Superfund Site 9/29/2008 to 10/6/2008.**

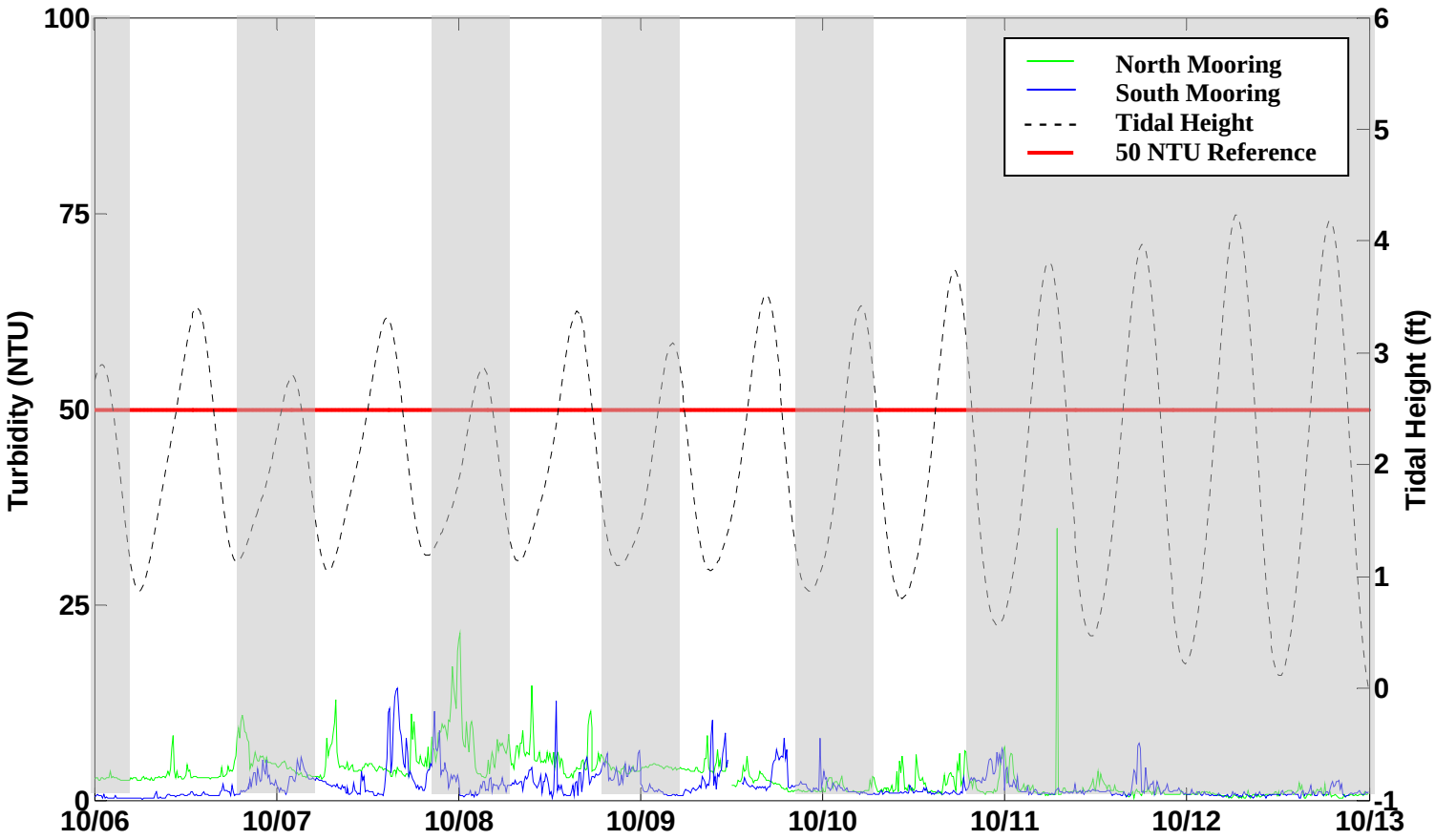


*Shaded areas represent nights and weekends.

**Figure B-8. Turbidity Monitoring at New Bedford Harbor Superfund Site 10/6/2008 to 10/13/2008.**

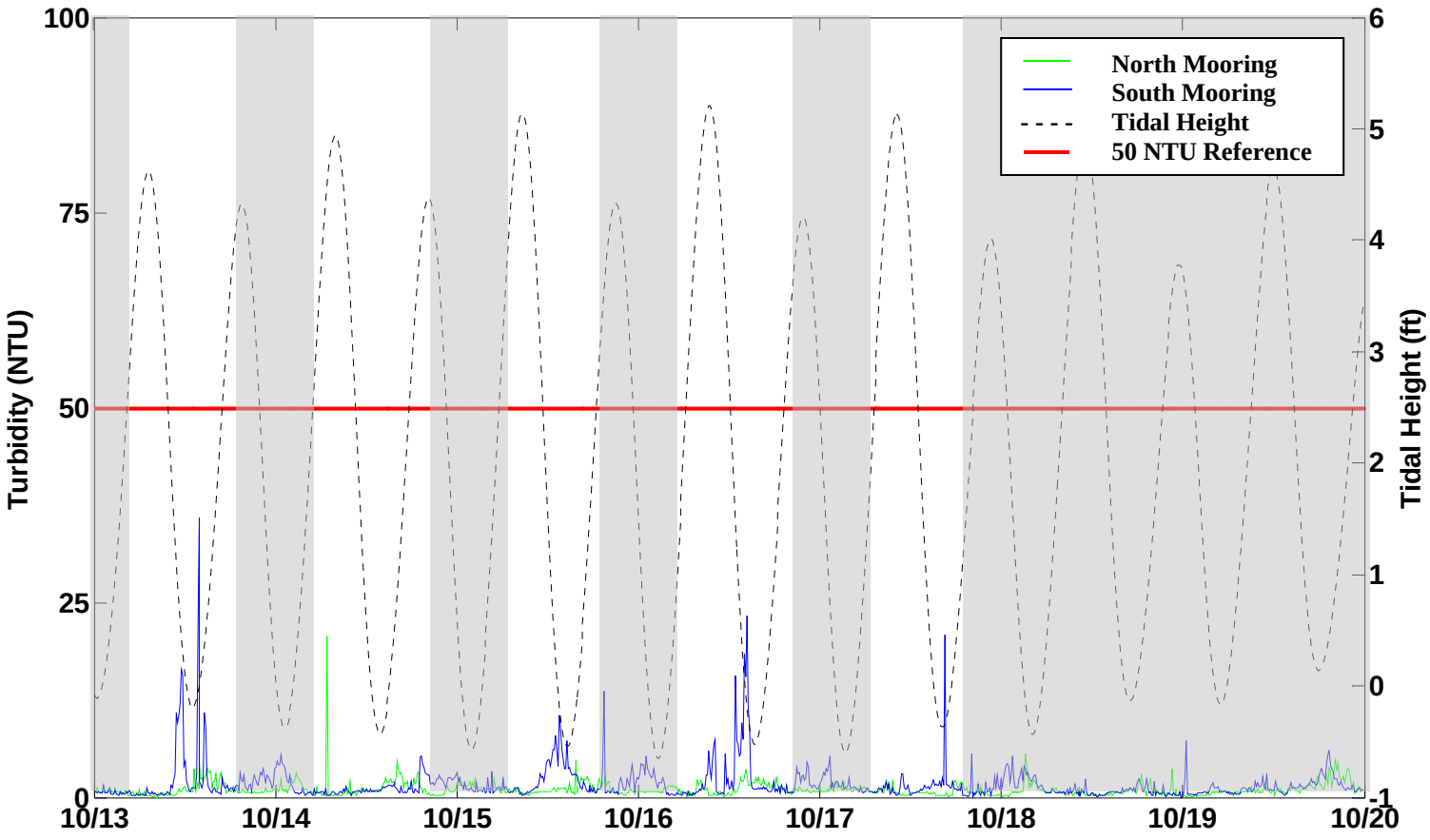


*Shaded areas represent nights and weekends.

**Figure B-9. Turbidity Monitoring at New Bedford Harbor Superfund Site 10/13/2008 to 10/20/2008.**

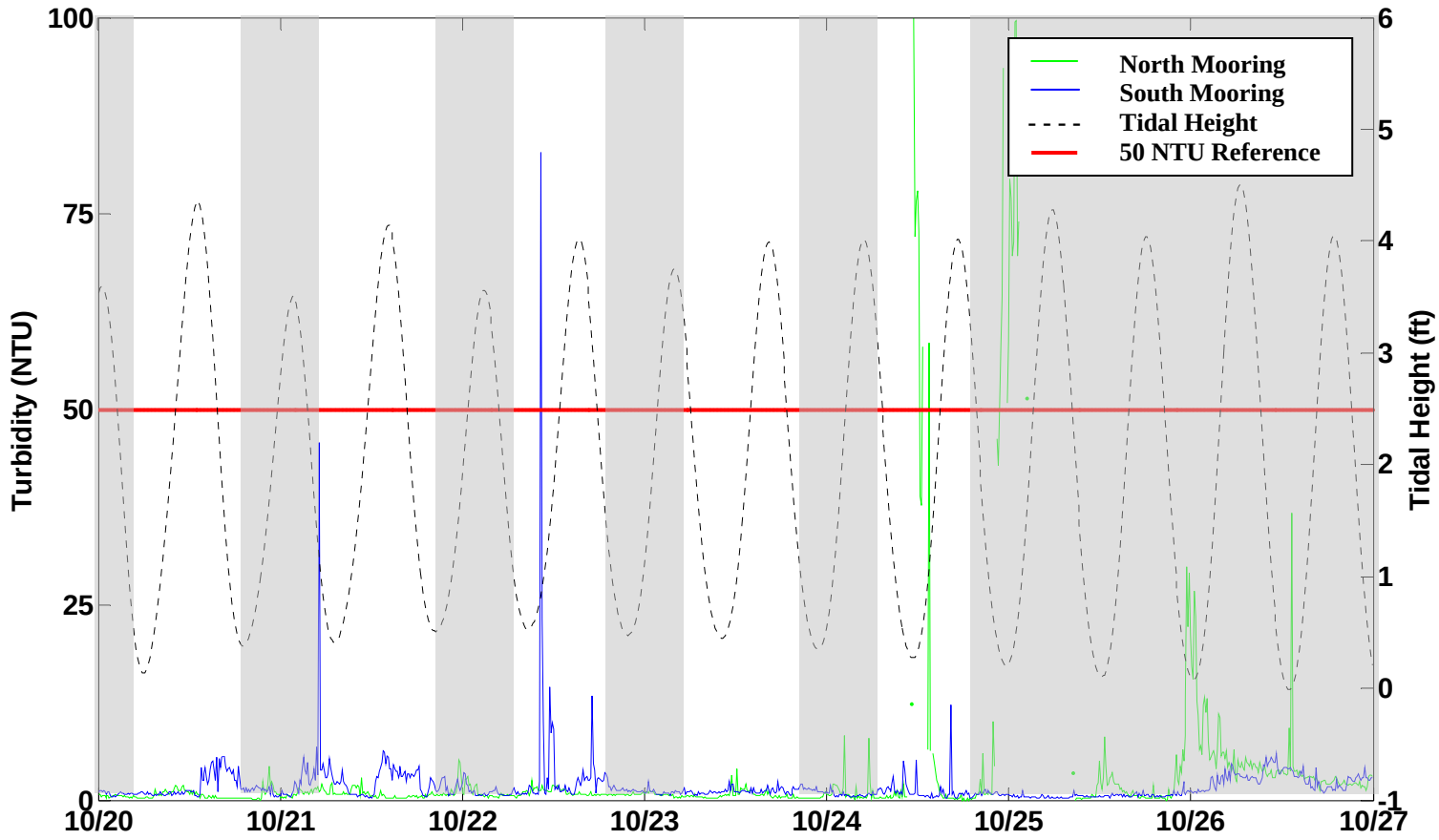


*Shaded areas represent nights and weekends.

**Figure B-10. Turbidity Monitoring at New Bedford Harbor Superfund Site 10/20/2008 to 10/27/2008.**

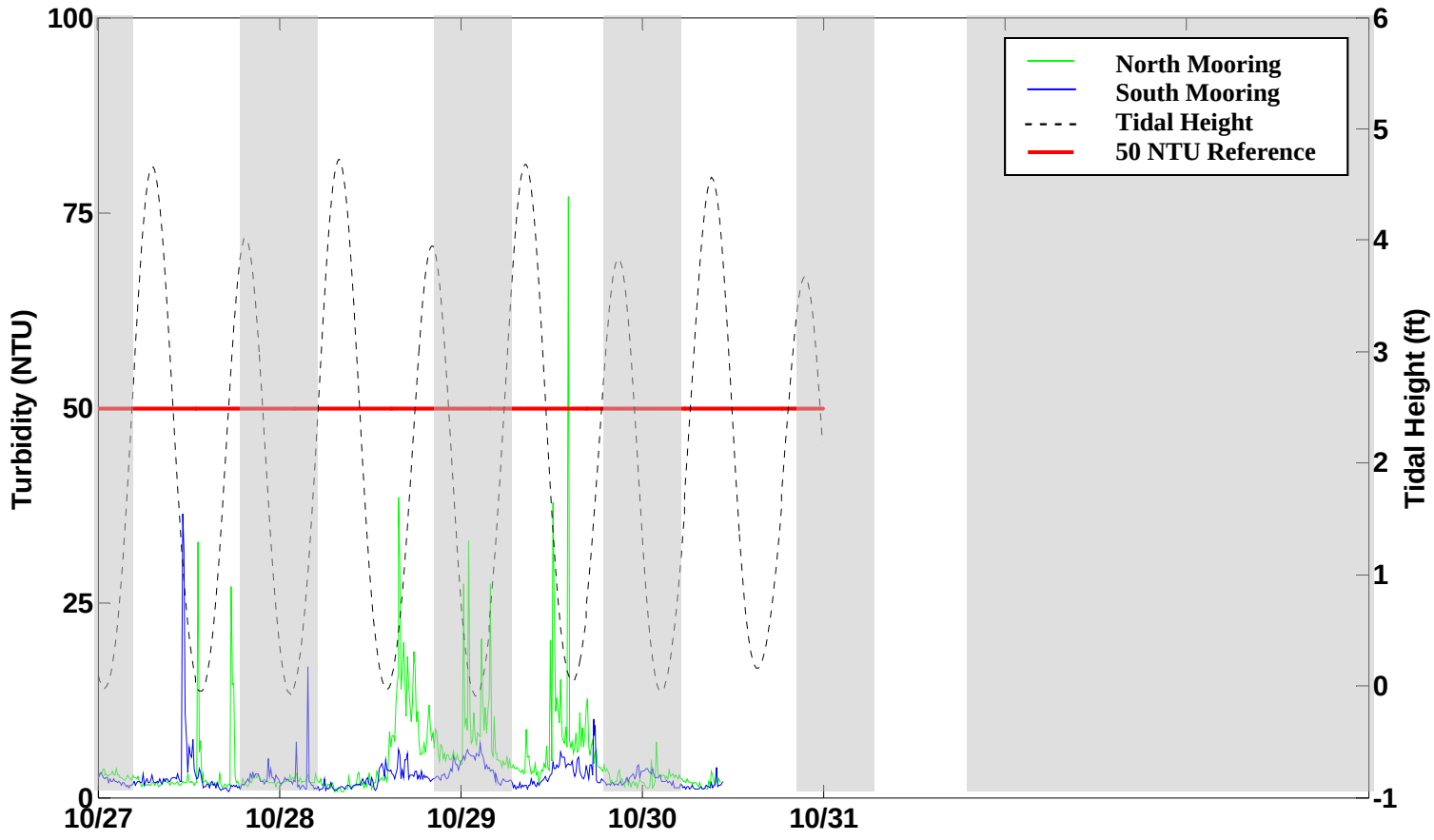


*Shaded areas represent nights and weekends.

**Figure B-11. Turbidity Monitoring at New Bedford Harbor Superfund Site 10/27/2008 to 10/30/2008.**