Click here to return to Appendix Bookmarks

Appendix G
Dredging Accuracy Data

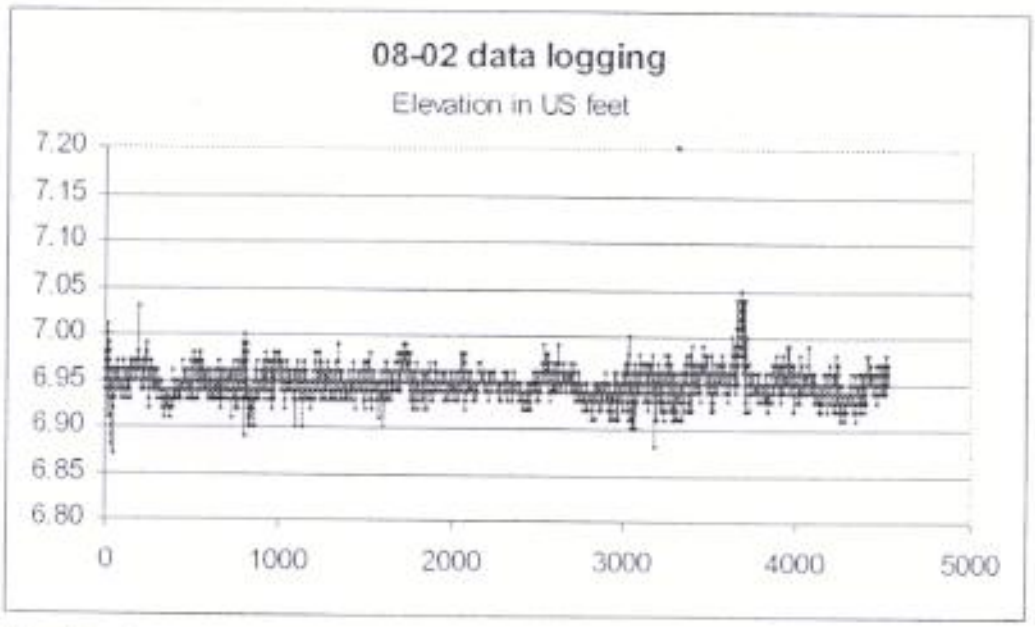

No. of loggings

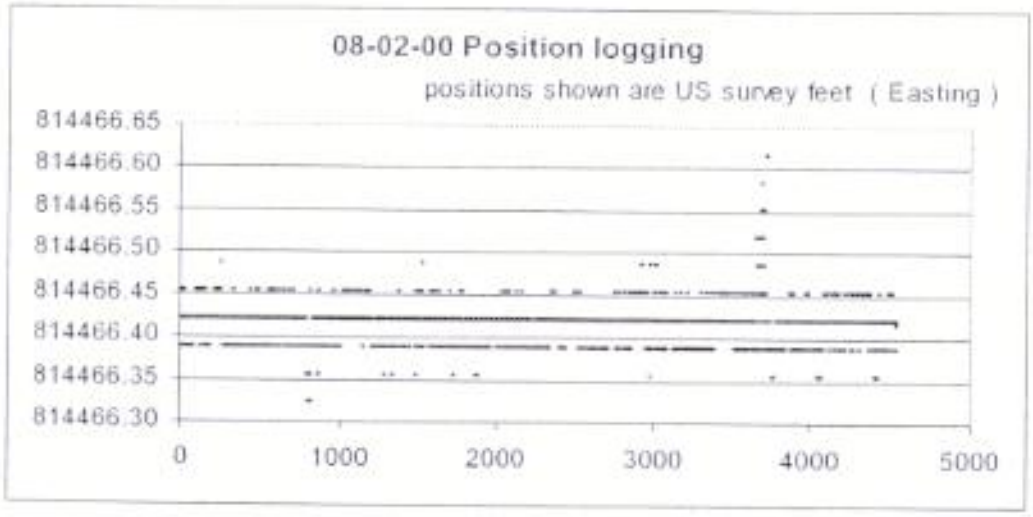

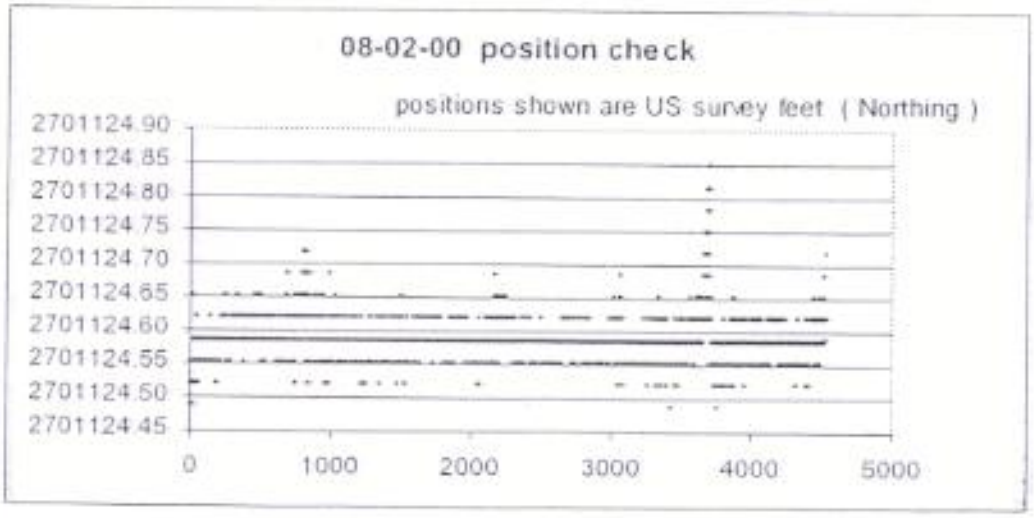

FIGURE G-1



CUT 5 PRE-DREDGE SURVEY: AUGUST 5TH, 2000

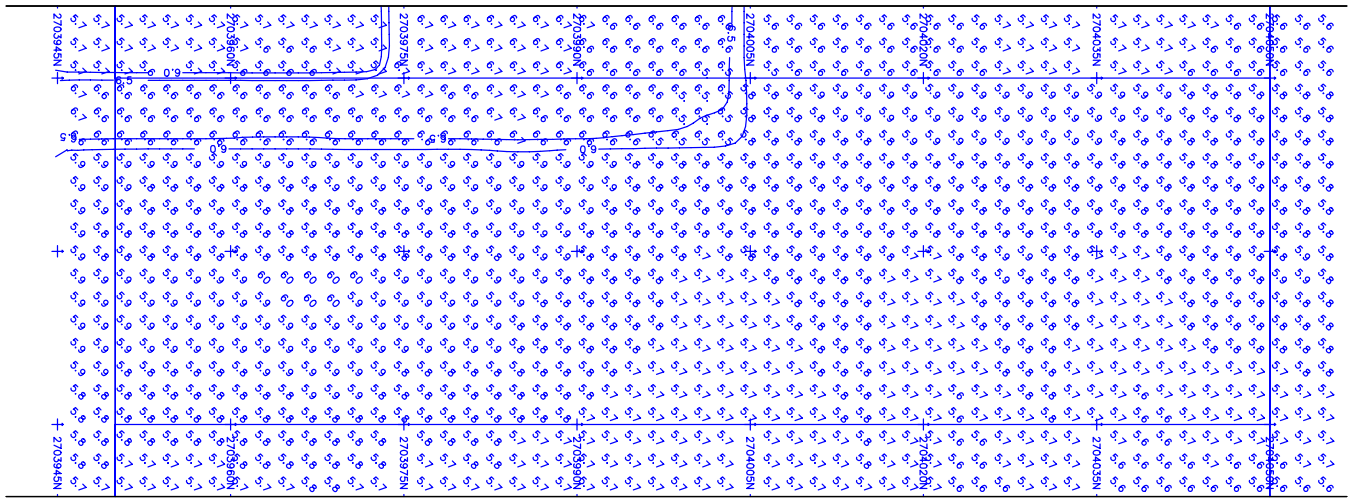

CUT 5 FIELD TARGET DREDGE DEPTHS

FOSTER WHEELER

FOSTER WHEELER ENVIRONMENTAL CORPORATION
133 FEDERAL STREET, BOSTON, MASSACHUSETTS 02110

BEAN ENVIRONMENTAL, L.L.C.
ST. CHARLES AVE., SUITE 500
NEW ORLEANS, LA 70130

NOTES:

1. SURVEY DATA PROVIDED BY BEAN ENVIRONMENTAL LLC.
2. ALL DEPTHS ARE RELATIVE TO M.L.L.W. (i.e. 5.8 is 5.8 ft M.L.L.W.).
3. "+" DENOTES ELEVATION ABOVE TARGET ELEVATION (UNDER DREDGING).

0 20 40
SCALE IN FEET

FIGURE G-2

NEW BEDFORD HARBOR SUPERFUND SITE
NEW BEDFORD, MASSACHUSETTS

CUT 5
ACCURACY EVALUATION

SCALE: AS SHOWN

CAD FILE: MNBETS01-A1.DWG

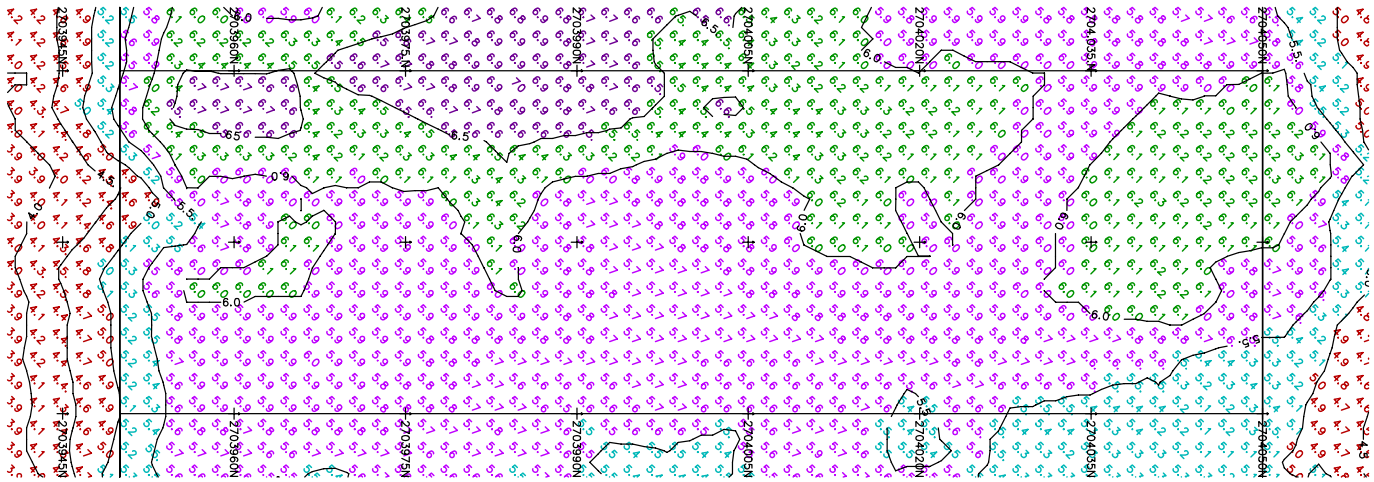

CUT 5 POST DREDGE SURVEY: AUGUST 19TH, 2000

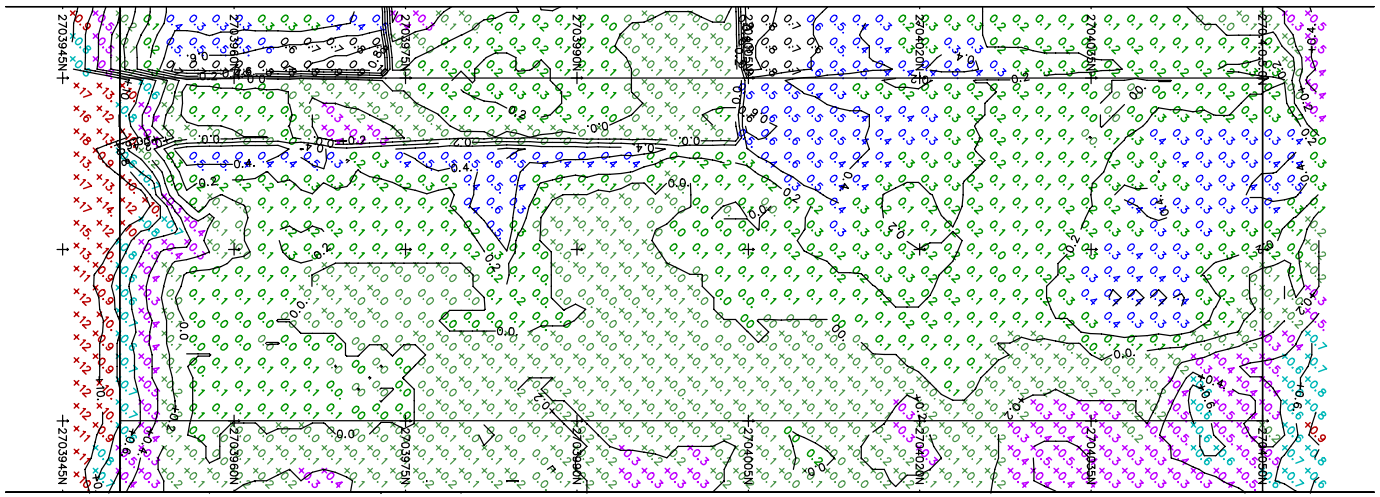

CUT 5 TARGET DEPTHS - POST DREDGE SURVEY

FOSTER WHEELER
FOSTER WHEELER ENVIRONMENTAL CORPORATION
133 FEDERAL STREET, BOSTON, MASSACHUSETTS 02110

BEAN ENVIRONMENTAL, L.L.C.
ST. CHARLES AVE., SUITE 500
NEW ORLEANS, LA 70130

NOTES:

1. SURVEY DATA PROVIDED BY BEAN ENVIRONMENTAL LLC.
2. ALL DEPTHS ARE RELATIVE TO M.L.L.W. (i.e. 5.8 is 5.8 ft M.L.L.W.).
3. "+" DENOTES ELEVATION ABOVE TARGET ELEVATION (UNDER DREDGING).

0 20 40
SCALE IN FEET

FIGURE G-3

NEW BEDFORD HARBOR SUPERFUND SITE
NEW BEDFORD, MASSACHUSETTS

CUT 5
ACCURACY EVALUATION

SCALE: AS SHOWN

CAD FILE: MNBETS02-A1.DWG

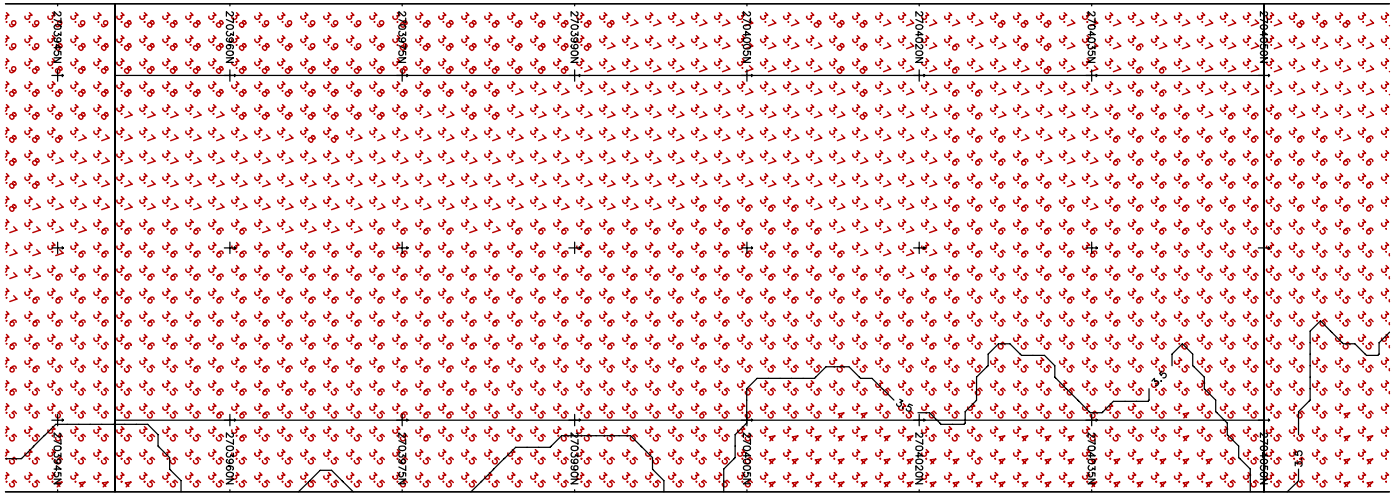

CUT 6 PRE-DREDGE SURVEY: AUGUST 5TH, 2000

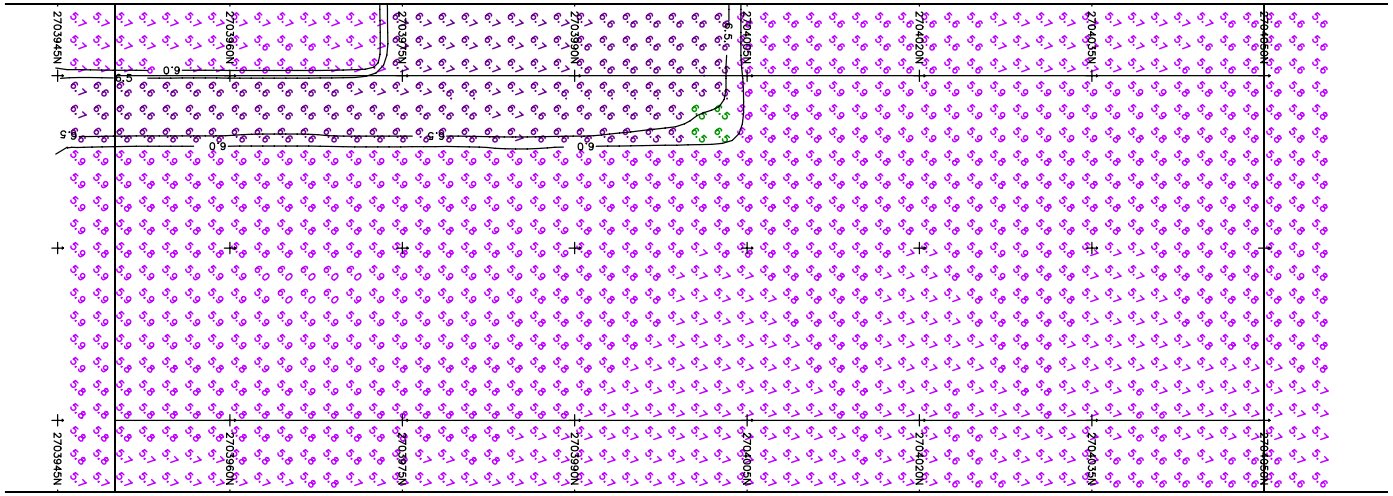

CUT 6 FIELD TARGET DREDGE DEPTHS

FOSTER WHEELER

FOSTER WHEELER ENVIRONMENTAL CORPORATION
100 FEDERAL STREET, BOSTON, MASSACHUSETTS 02110

BEAN ENVIRONMENTAL, L.L.C.
ST. CHARLES AVE., SUITE 500
NEW ORLEANS, LA 70130

NOTES:

1. SURVEY DATA PROVIDED BY BEAN ENVIRONMENTAL LLC.
2. ALL DEPTHS ARE RELATIVE TO M.L.L.W. (i.e. 5.8 is 5.8 ft M.L.L.W.).
3. "+" DENOTES ELEVATION ABOVE TARGET ELEVATION (UNDER DREDGING).

0 20 40
SCALE IN FEET

FIGURE G-4

NEW BEDFORD HARBOR SUPERFUND SITE
NEW BEDFORD, MASSACHUSETTS

CUT 6
ACCURACY EVALUATION

SCALE: AS SHOWN

CAD FILE: MNBETS04-A1.DWG

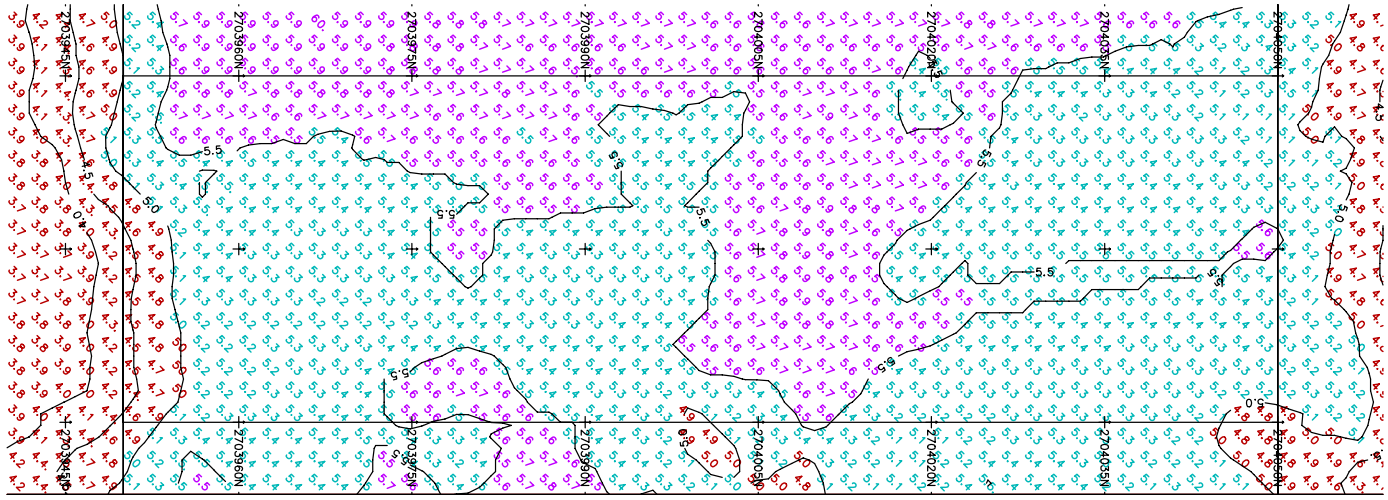

CUT 6 POST DREDGE SURVEY: AUGUST 19TH, 2000

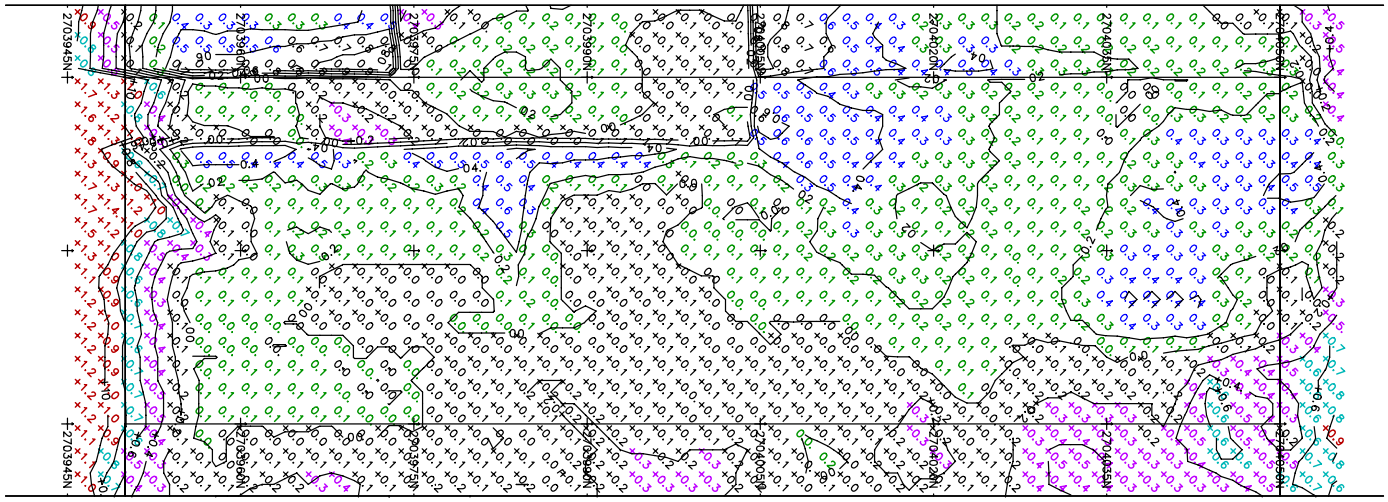

CUT 6 TARGET DEPTHS - POST DREDGE SURVEY

FOSTER WHEELER

FOSTER WHEELER ENVIRONMENTAL CORPORATION
133 FEDERAL STREET, BOSTON, MASSACHUSETTS 02110

BEAN ENVIRONMENTAL, L.L.C.
ST. CHARLES AVE., SUITE 500
NEW ORLEANS, LA 70130

NOTES:

1. SURVEY DATA PROVIDED BY BEAN ENVIRONMENTAL LLC.
2. ALL DEPTHS ARE RELATIVE TO M.L.L.W. (i.e. 5.8 is 5.8 ft M.L.L.W.).
3. "+" DENOTES ELEVATION ABOVE TARGET ELEVATION (UNDER DREDGING).

0 20 40
SCALE IN FEET

FIGURE G-5

NEW BEDFORD HARBOR SUPERFUND SITE
NEW BEDFORD, MASSACHUSETTS

CUT 6
ACCURACY EVALUATION

SCALE: AS SHOWN

CAD FILE: MNBETS05-A1.DWG

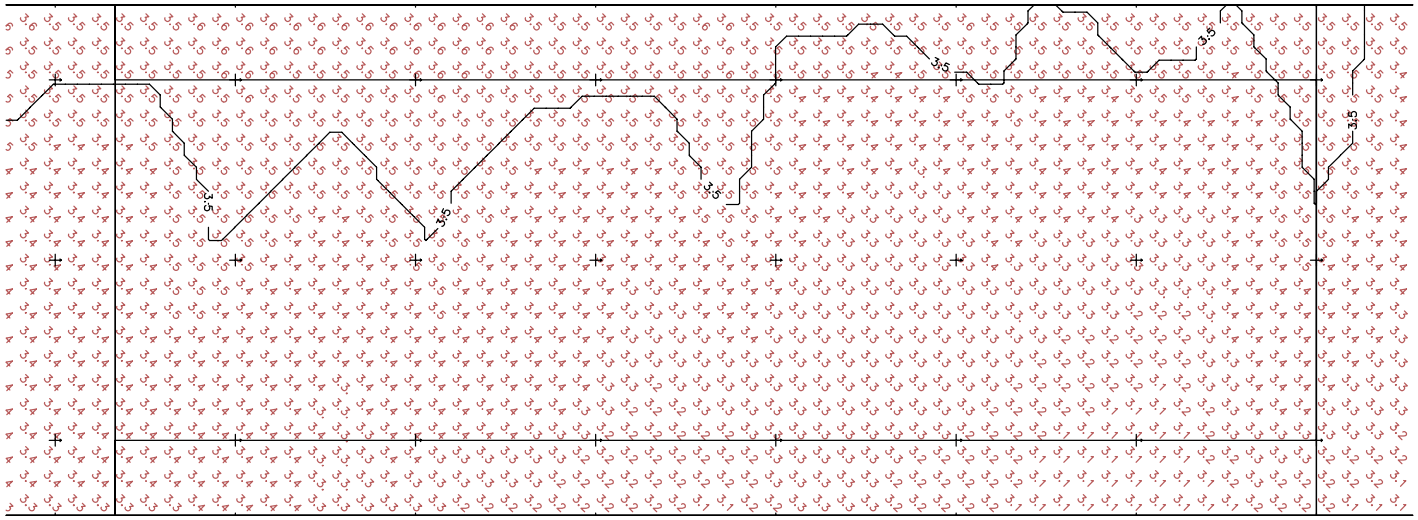

CUT 7 PRE DREDGE SURVEY: AUGUST 5TH, 2000

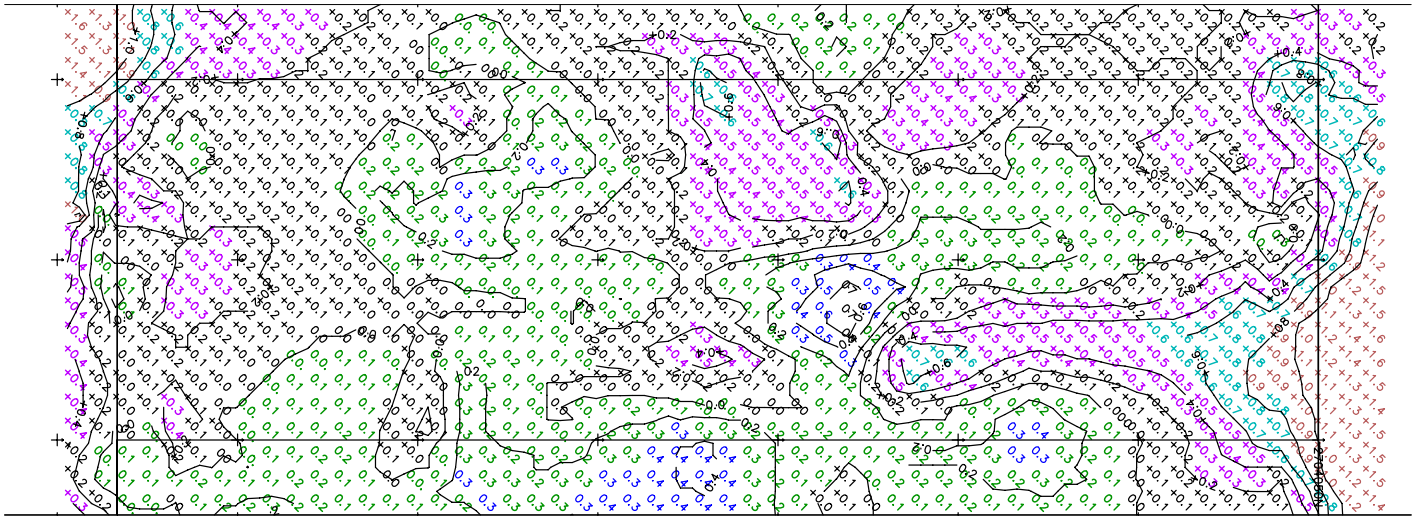

CUT 7 FIELD TARGET DREDGE DEPTHS

FOSTER WHEELER
FOSTER WHEELER ENVIRONMENTAL CORPORATION
185 FEDERAL STREET, BOSTON, MASSACHUSETTS 02110

BEAN ENVIRONMENTAL, L.L.C.
ST. CHARLES AVE., SUITE 500
NEW ORLEANS, LA 70130

NOTES:

1. SURVEY DATA PROVIDED BY BEAN ENVIRONMENTAL LLC.
2. ALL DEPTHS ARE RELATIVE TO M.L.L.W. (i.e. 5.8 is 5.8 ft M.L.L.W.).
3. "+" DENOTES ELEVATION ABOVE TARGET ELEVATION (UNDER DREDGING).

0 20 40
SCALE IN FEET

FIGURE G-6

NEW BEDFORD HARBOR SUPERFUND SITE
NEW BEDFORD, MASSACHUSETTS

CUT 7
ACCURACY EVALUATION

SCALE: AS SHOWN

CAD FILE: MNBETS07-A1.DWG

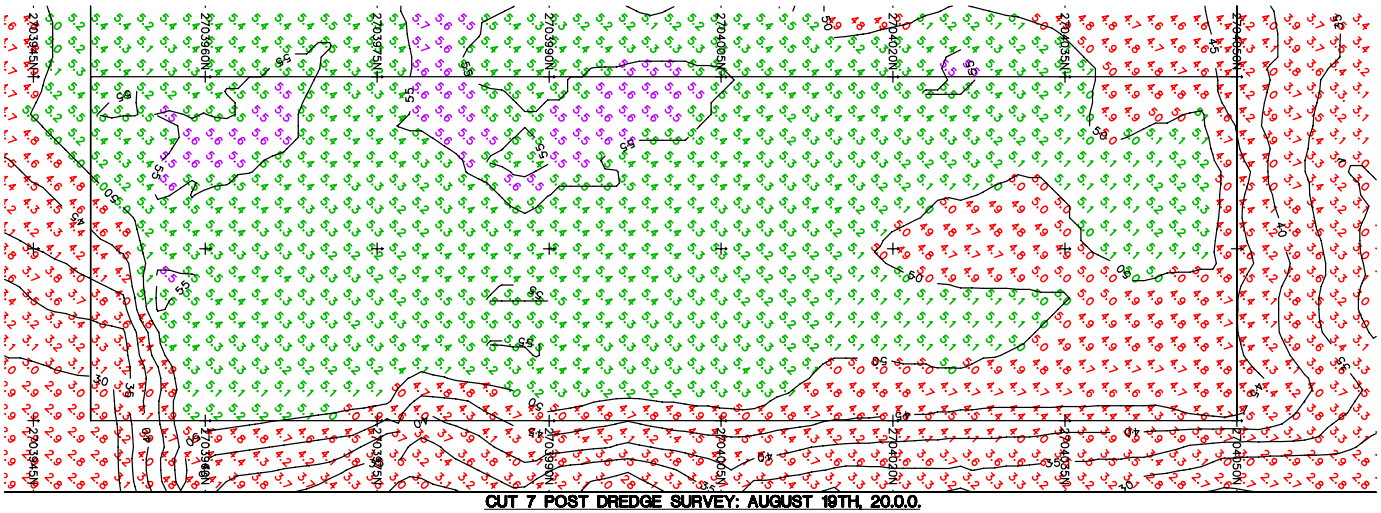

CUT 7 POST DREDGE SURVEY: AUGUST 19TH, 20.0.0.

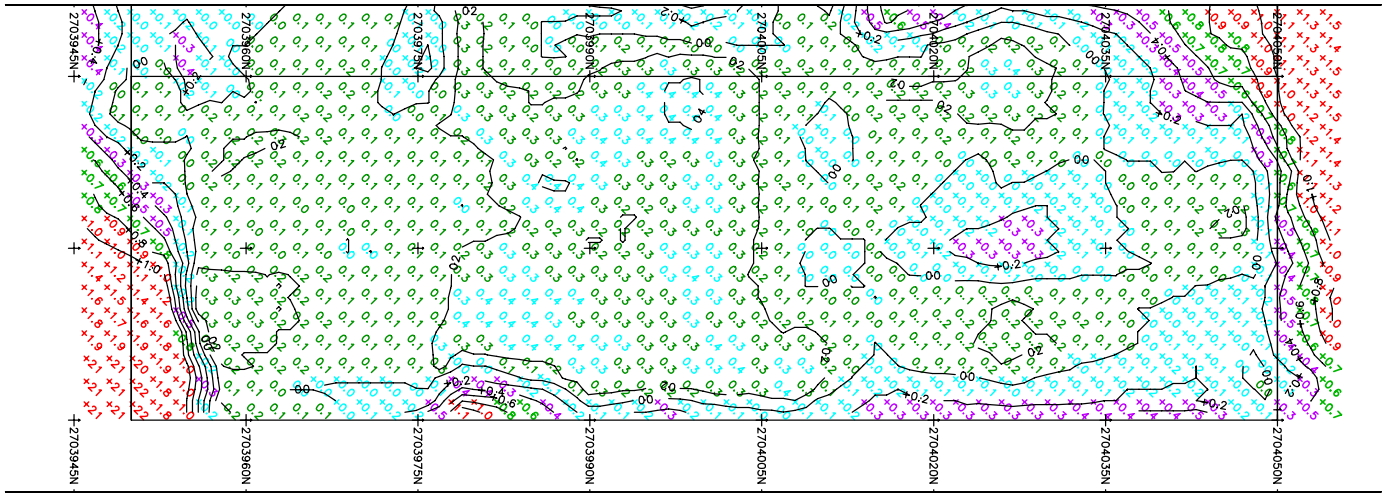

CUT 7 TARGET DEPTHS - POST DREDGE SURVEY

FOSTER WHEELER
FOSTER WHEELER ENVIRONMENTAL CORPORATION
100 FEDERAL STREET, BOSTON, MASSACHUSETTS 02110

BEAN ENVIRONMENTAL, L.L.C.
ST. CHARLES AVE., SUITE 500
NEW ORLEANS, LA 70130

NOTES:

1. SURVEY DATA PROVIDED BY BEAN ENVIRONMENTAL LLC.
2. ALL DEPTHS ARE RELATIVE TO M.L.L.W. (i.e. 5.8 is 5.8 ft M.L.L.W.).
3. "+" DENOTES ELEVATION ABOVE TARGET ELEVATION (UNDER DREDGING).

0 20 40
SCALE IN FEET

FIGURE G-7

NEW BEDFORD HARBOR SUPERFUND SITE
NEW BEDFORD, MASSACHUSETTS

CUT 7
ACCURACY EVALUATION

SCALE: AS SHOWN

CAD FILE: MNBETS11-1A.DWG

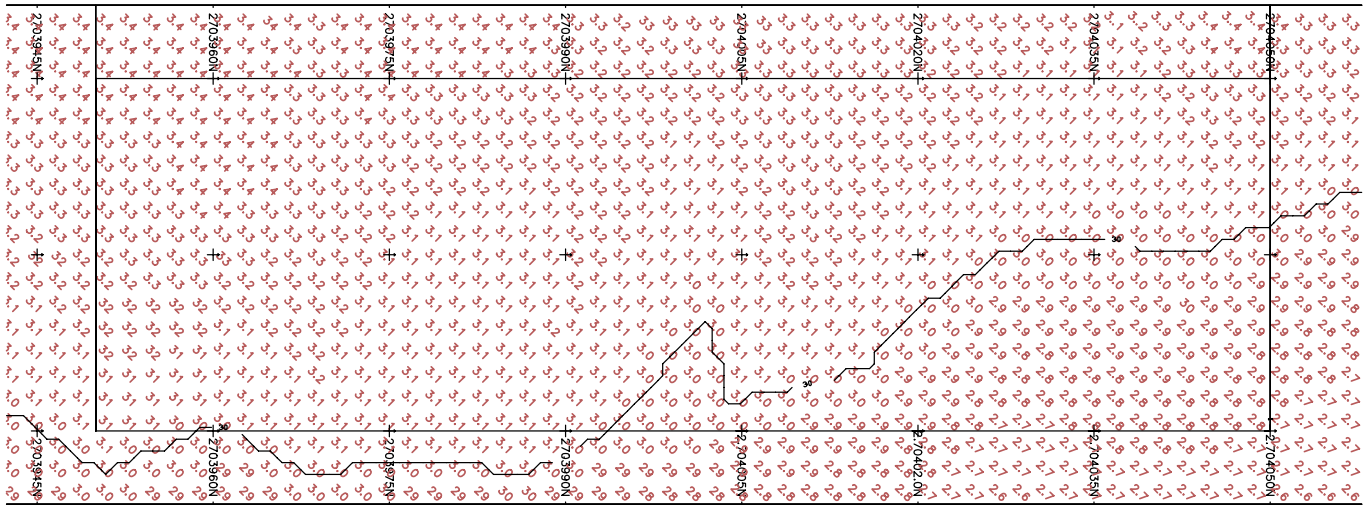

CUT 8 PRE DREDGE SURVEY: AUGUST 5TH, 2000

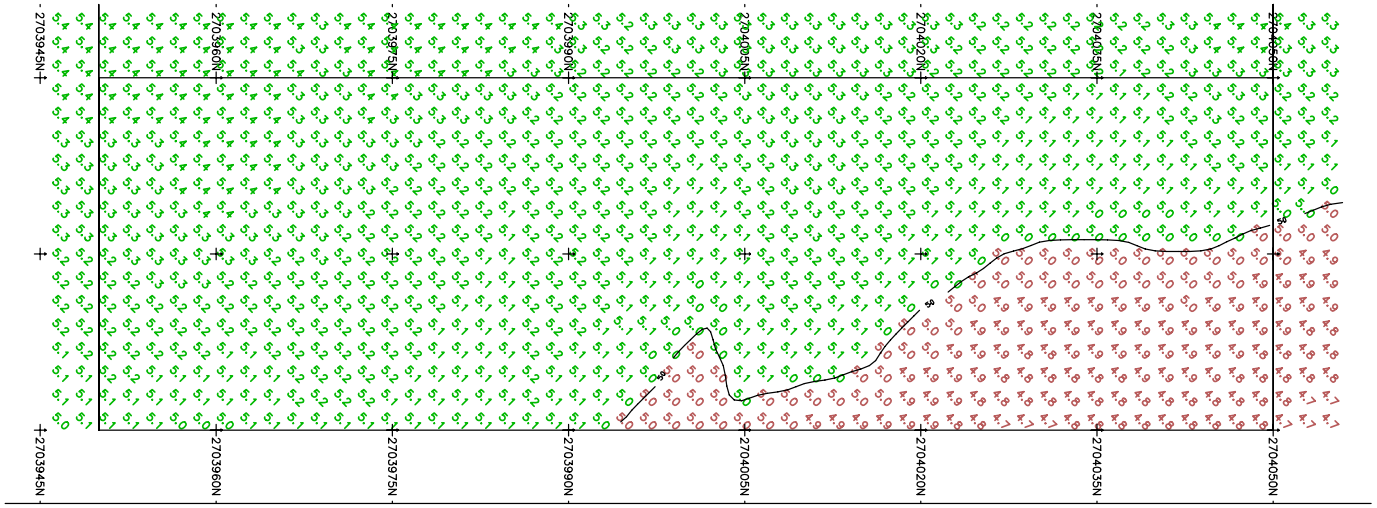

CUT 8 FIELD TARGET DREDGE DEPTHS

FOSTER WHEELER
FOSTER WHEELER ENVIRONMENTAL CORPORATION
133 FEDERAL STREET, BOSTON, MASSACHUSETTS 02110

BEAN ENVIRONMENTAL, L.L.C.
ST. CHARLES AVE., SUITE 500
NEW ORLEANS, LA 70130

NOTES:

1. SURVEY DATA PROVIDED BY BEAN ENVIRONMENTAL LLC.
2. ALL DEPTHS ARE RELATIVE TO M.L.L.W. (i.e. 5.8 is 5.8 ft M.L.L.W.).
3. "+" DENOTES ELEVATION ABOVE TARGET ELEVATION (UNDER DREDGING).

0 20 40
SCALE IN FEET

FIGURE G-8

NEW BEDFORD HARBOR SUPERFUND SITE
NEW BEDFORD, MASSACHUSETTS

CUT 8
ACCURACY EVALUATION

SCALE: AS SHOWN

CAD FILE: MNBETS10-A1.DWG

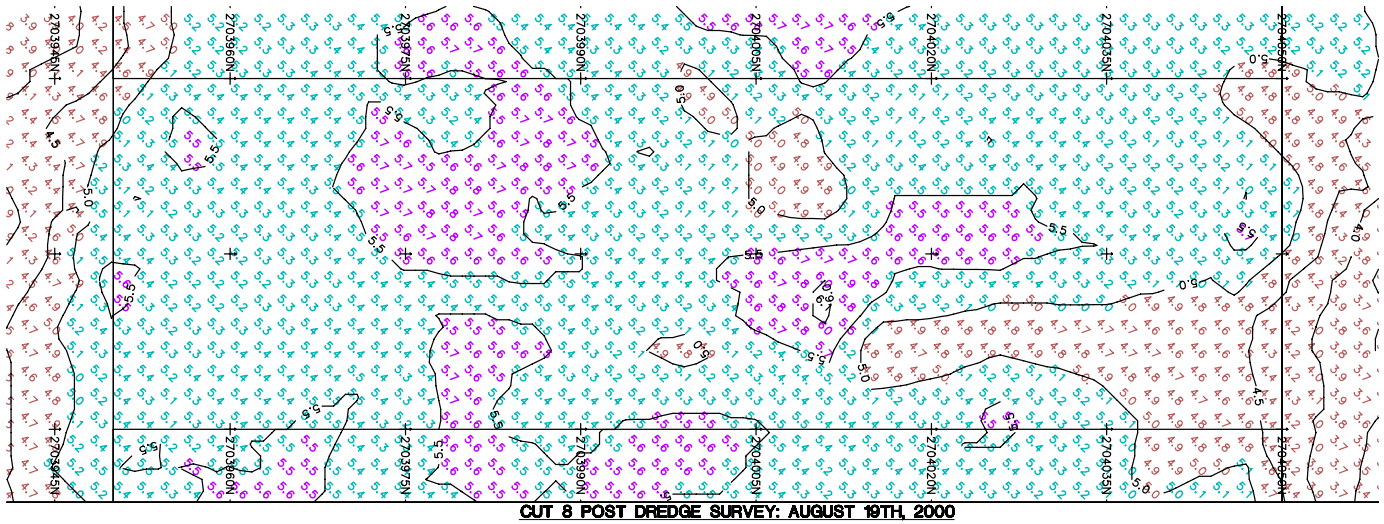

CUT 8 POST DREDGE SURVEY: AUGUST 19TH, 2000

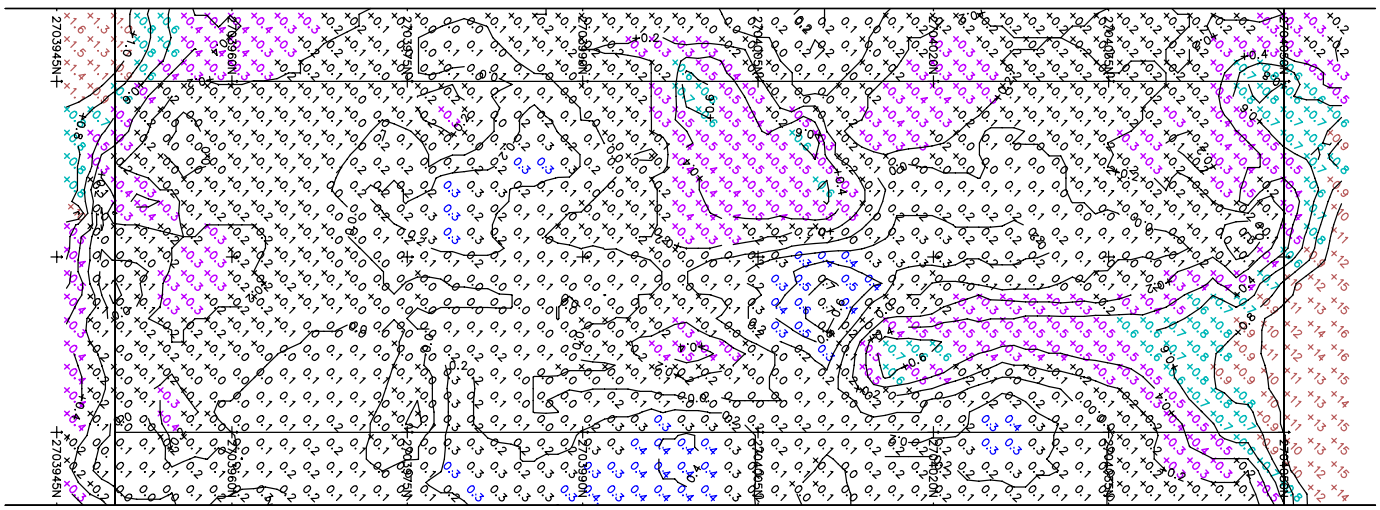

CUT 8 TARGET DEPTHS - POST DREDGE SURVEY

FOSTER WHEELER
FOSTER WHEELER ENVIRONMENTAL CORPORATION
133 FEDERAL STREET, BOSTON, MASSACHUSETTS 02110

BEAN ENVIRONMENTAL, L.L.C.
ST. CHARLES AVE., SUITE 500
NEW ORLEANS, LA 70130

NOTES:

1. SURVEY DATA PROVIDED BY BEAN ENVIRONMENTAL LLC.
2. ALL DEPTHS ARE RELATIVE TO M.L.L.W. (i.e. 5.8 is 5.8 ft M.L.L.W.).
3. "+" DENOTES ELEVATION ABOVE TARGET ELEVATION (UNDER DREDGING).

0 20 40
SCALE IN FEET

FIGURE G-9

NEW BEDFORD HARBOR SUPERFUND SITE
NEW BEDFORD, MASSACHUSETTS

CUT 8
ACCURACY EVALUATION

SCALE: AS SHOWN

CAD FILE: MNBETS08-A1.DWG

Click here to go to Appendix H