INDUSTRI-PLEX SITE
OU-1 COVER CERTIFICATION REPORT
LOCUS OF TAX MAP LOT 9-2-1 (AKA LOT IC-2)
N/F KOSTER REVOCABLE TRUST (PARCEL 2)
RECORD DRAWINGS
WOBURN, MASSACHUSETTS
AUGUST 8, 2000

REFERENCE PLANS:

1. "REGIONAL TRANSPORTATION CENTER– WOBURN, MASSACHUSETTS" ALTERNATE COVER DESIGN– ISSUED FOR EPA/DEP APPROVAL, DATE ISSUED: MAY 16, 1995 LATEST ISSUE: JULY 26, 1996, BY VANASSE HANGEN BRUSTLIN, INC., WATERTOWN, MA

2. "INDUSTRIAL–PLEX SITE – WOBURN, MASSACHUSETTS – 100% DESIGN REPORT, PART I – REMEDIAL WORK FOR SOIL, SEDIMENTS AND AIR– VOLUME 7 OF 8", PREPARED BY GOLDER ASSOCIATES, MT. LAUREL, N.J., APRIL 25, 1992.

3. "SUBDIVISION PLAN OF LAND IN WOBURN – PERFORMED BY SPARTAN SURVEY SERVICE DECEMBER 14, 1978", SCALE 1"=100', CERT. OF TITLE NO. 157868 BOOK 919 PAGE 118, RECORDED AS PLAN NO. 7312T ON JUNE 14, 1979 AT SOUTH REGISTRY DISTRICT OF MIDDLESEX COUNTY.

4. "INDEX PLAN OF – LAND COURT SUBDIVISION – IN – WOBURN, MA" PREPARED FOR THE NORTHEAST REGIONAL TRANSPORTATION CENTER BY MASSACHUSETTS PORT AUTHORITY, DATED OCTOBER 21, 1996, SHEETS 1–6. LCC 7312.

5. "PLAN OF RELOCATION OF A PORTION OF NEW BOSTON STREET, WOBURN, AS ORDERED BY THE COUNTY COMMISSIONERS, 1978, SCALE 1"=40'", SHEETS 4 & 5 OF 5. DOCUMENT NO. 579260.

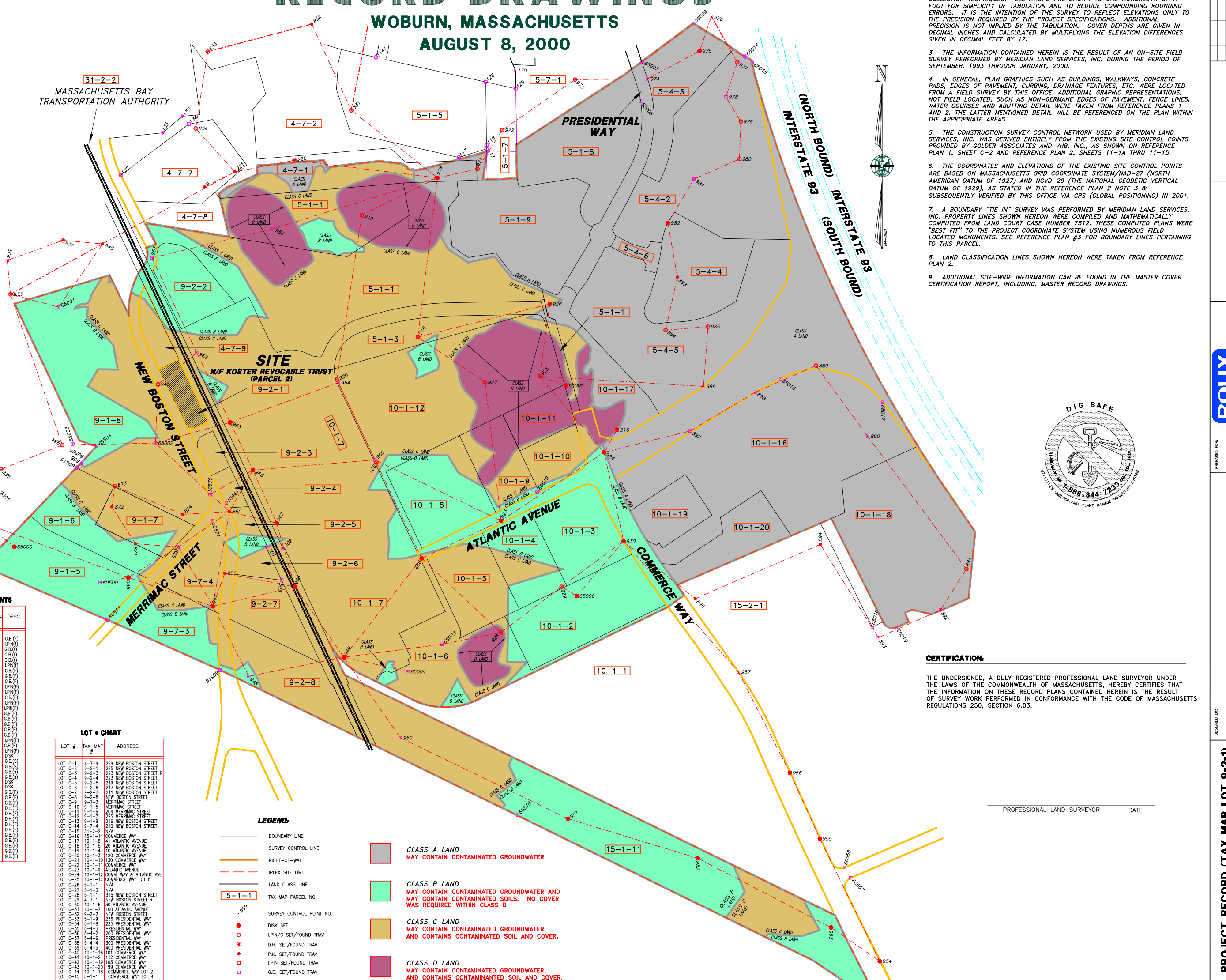

SURVEY CONTROL NETWORK POINTS

POINT #	NORTHING (FEET)	EASTING (FEET)	ELEVATION (FEET)	DESC.
8	555829.94	696197.41	88.93	PIN/C(s)
9	554787.93	695334.79	93.29	MAGNL(s)
117	554935.71	696605.05	119.44	I.PIN(f)
118	554997.69	696744.31	124.49	I.PIN(f)
119	554977.42	696743.93	125.72	I.PIN(f)
120	556005.46	696613.05	95.27	C.B.(f)
128	555312.88	696740.29	115.51	I.PIN(f)
129	555279.16	696890.59	117.47	I.PIN(f)
130	555370.20	696889.50	118.61	C.B.(f)
132	554847.71	694915.95	78.43	I.PIN(f)
133	555058.90	695126.18	96.01	P.K.(f)
134	555102.46	695256.34	96.55	I.PIN(f)
135	555142.01	695222.63	90.28	P.K.(f)
157	555902.41	696284.78	90.59	C.B.(f)
216	553575.07	697396.19	72.34	DISK
218	554038.23	696400.64	91.30	I.PIN(s)
219	554833.75	696498.97	113.51	DISK
220	554921.67	695784.06	73.06	D.H.(f)
221	554863.96	695486.38	98.35	P.K.(f)
245	553801.79	695102.81	70.74	PIN/C(s)
301	552991.99	695650.71	67.70	G.B.(f)
302	552983.08	695726.35	68.00	G.B.(f)
303	552824.40	695720.82	66.92	G.B.(f)
751	550314.48	698866.23	58.42	G.B.(f)
752	550363.63	698811.51	57.52	G.B.(f)
754	550089.43	697819.49	53.51	G.B.(f)
755	550155.77	697925.27	54.70	G.B.(f)
756	550192.19	698080.56	56.08	PIN/C(f)
828	552989.66	695204.98	72.68	RRSPK(S)
831	555171.27	696067.95	92.16	PIN/C(s)
832	555602.29	695870.66	86.06	P.K.(s)
833	555464.48	695350.57	78.24	PIN/C(s)
834	555080.77	695290.39	96.82	PIN/C(s)
850	553166.01	695458.74	66.79	P.K.(f)
857	554268.42	694914.00	73.19	PIN/C(S)
858	553407.27	694721.18	73.66	P.K.(S)
871	553005.63	694989.59	75.27	P.K.(s)
872	553190.49	694871.47	74.38	P.K.(s)
873	553293.14	694886.21	73.74	PIN/C(s)
874	553152.45	695225.83	72.96	P.K.(s)
887	553569.05	697762.19	74.67	G.B.(s)
888	553762.69	698088.18	75.46	G.B.(F)
889	553895.58	698391.10	74.41	PIN/C(s)
890	553542.21	698649.64	72.97	G.B.(S)
891	552879.28	699142.48	69.34	PIN/C(s)
892	552674.56	699013.57	68.58	G.B.(S)
893	552536.04	698702.70	69.67	G.B.(S)
894	553002.10	698412.19	69.40	MAGNL(s)
895	552730.89	697787.70	67.50	MAGNL(s)
919	554648.09	696120.30	106.02	PIN/C(s)
920	553826.01	695995.76	79.40	PIN/C(s)
921	553411.21	696193.36	78.92	PIN/C(s)
922	552932.88	696420.08	71.72	DISK
923	553120.20	696816.46	72.78	DISK
924	553462.61	697331.77	68.39	DISK
925	553842.55	697009.22	94.88	PIN/C(s)
926	554203.87	697060.28	79.00	DISK
927	553812.75	696737.39	107.69	PIN/C(s)
928	552561.74	696815.28	88.15	PIN/C(s)
929	552790.55	697119.09	71.75	PIN/C(s)
930	553018.55	697429.53	68.02	DISK
931	554521.49	694626.27	87.39	D.H.(f)
932	554421.26	694348.31	101.39	G.B.(f)
933	554251.87	694364.55	90.95	PIN/C(s)
934	553498.56	694623.81	69.94	PIN/C(s)
935	553378.01	694317.96	72.10	PIN/C(s)
936	553290.51	694245.09	81.03	PIN/C(s)
937	553114.85	694221.58	97.94	PIN/C(s)
938	552836.93	694953.72	80.60	DISK
944	550614.66	697637.80	N/A	G.B.(F)
945	554503.77	694825.96	74.68	P.K.(f)
947	552692.72	695376.15	65.92	DISK
948	552343.09	695555.77	63.57	G.B.(s)
949	552438.47	696030.92	71.73	DISK
950	552035.73	696313.53	68.40	G.B.(s)
951	551631.65	697151.14	65.87	DISK
952	551433.89	697800.32	73.68	DISK
953	551087.91	698466.50	63.64	DISK
954	550919.29	698709.73	60.45	DISK
955	551532.44	698410.23	63.71	DISK
956	551861.31	698260.16	65.21	DISK
957	552364.26	698003.18	67.73	G.B.(F)
960	554579.37	695677.56	96.32	G.B.(s)
961	554434.15	695071.84	85.91	G.B.(s)
962	553960.20	695295.87	79.76	G.B.(s)
963	553612.09	695462.70	78.81	DISK
964	553810.04	696003.71	79.67	G.B.(s)
965	553424.46	696186.34	79.67	G.B.(s)
966	553373.67	695576.30	77.68	DISK
967	553108.66	695695.24	76.92	DISK
968	552790.10	695786.11	73.69	DISK
971	554878.15	696698.61	129.11	PIN/C(s)
972	555073.02	696822.69	125.79	PIN/C(s)
973	555324.98	697186.40	117.15	PIN/C(s)
974	555328.29	697548.91	96.63	G.B.(f)
975	555468.38	697809.50	92.45	DISK
976	555640.49	697867.72	72.09	G.B.(s)
977	555411.42	697997.77	85.47	PIN/C(s)
978	555238.37	697940.64	70.49	G.B.(S)
979	555115.28	698015.18	87.78	PIN/C(s)
980	554928.03	698008.18	80.93	PIN/C(s)
981	554828.02	697781.52	67.51	G.B.(S)
982	554608.27	697651.96	76.95	DISK
983	554337.91	697697.91	77.28	MAGNL(s)
984	554073.15	697638.96	76.58	PIN/C(s)
985	554090.37	697850.88	75.15	PIN/C(s)

SURVEY CONTROL NETWORK POINTS

POINT #	NORTHING (FEET)	EASTING (FEET)	ELEVATION (FEET)	DESC.
986	553791.19	697828.87	72.71	G.B.(F)
1141	555436.21	696190.95	93.57	I.PIN(f)
10874	553119.80	695375.82	69.28	G.B.(f)
10875	553250.96	695361.95	69.88	G.B.(f)
10941	553209.59	695443.61	67.53	G.B.(f)
52003	553504.76	694675.40	69.61	I.PIN(f)
60500	552811.04	694811.44	81.43	G.B.(F)
60504	553493.08	694795.99	68.28	G.B.(F)
60505	553431.74	694740.48	72.60	G.B.(F)
60511	552626.22	694850.12	75.34	I.PIN(F)
60516	552373.95	695412.38	64.04	I.PIN(F)
60518	551650.24	696899.13	59.14	C.B.(F)
60519	553266.67	696998.63	71.39	I.PIN(F)
60545	550535.42	698962.56	N/A	I.PIN(F)
60549	550646.41	699172.79	N/A	G.B.(F)
60551	550588.82	697583.34	N/A	G.B.(F)
60552	550611.64	697561.55	N/A	G.B.(F)
60557	551335.71	698564.07	N/A	C.B.(F)
60558	551388.23	698534.25	N/A	G.B.(F)
60615	553385.09	694695.50	75.40	I.PIN(F)
60950	550705.00	699289.45	N/A	G.B.(F)
62001	553285.48	694294.18	77.01	I.PIN(F)
65000	552990.73	694384.08	81.27	DISK
65001	554187.89	694605.57	73.26	G.B.(S)
65002	553508.43	695088.74	70.95	G.B.(S)
65003	552503.26	696521.21	65.89	G.B.(s)
65004	552366.69	696350.85	66.78	G.B.(s)
65005	553796.88	697140.89	74.08	DISK
65006	552744.10	697194.90	65.26	DISK
65007	555414.66	697522.06	102.24	G.B.(F)
65008	555217.20	697514.54	90.27	G.B.(F)
65009	555605.36	697779.98	90.97	C.B.(F)
65010	555803.93	697977.42	72.86	D.H.(F)
65011	555708.75	697858.52	73.01	D.H.(F)
65012	555702.94	697888.20	70.08	D.H.(F)
65013	555745.19	697945.39	70.36	D.H.(F)
65014	555440.08	698036.86	89.23	D.H.(F)
65015	555409.32	698071.85	82.18	G.B.(F)
65016	553829.73	698214.01	76.93	G.B.(F)
65017	553712.31	698725.05	66.57	G.B.(F)
65018	552588.82	698672.03	69.10	G.B.(F)
65019	552588.11	698792.15	69.58	G.B.(F)

RESTRICTED AREAS BY CLASSES OF LAND

CLASS OF LAND	DESCRIPTION
A	MAY CONTAIN CONTAMINATED GROUNDWATER
B	MAY CONTAIN CONTAMINATED GROUNDWATER, AND MAY CONTAIN CONTAMINATED SOILS. NO COVER WAS REQUIRED WITHIN CLASS B.
C	MAY CONTAIN CONTAMINATED GROUNDWATER, AND CONTAINS CONTAMINATED SOIL AND COVER.
D	MAY CONTAIN CONTAMINATED GROUNDWATER, AND CONTAINS CONTAMINATED SOIL AND COVER. CLASS D ALSO CONTAINS FOUR ANIMAL HIDE PILES.

LOT # CHART

LOT #	TAX MAP #	ADDRESS
LOT IC-1	4-7-9	229 NEW BOSTON STREET
LOT IC-2	9-2-1	225 NEW BOSTON STREET
LOT IC-3	9-2-3	223 NEW BOSTON STREET R
LOT IC-4	9-2-4	223 NEW BOSTON STREET
LOT IC-5	9-2-5	219 NEW BOSTON STREET
LOT IC-6	9-2-6	217 NEW BOSTON STREET
LOT IC-7	9-2-7	211 NEW BOSTON STREET
LOT IC-8	9-2-8	NEW BOSTON STREET
LOT IC-9	9-7-3	MERRIMAC STREET
LOT IC-10	9-1-5	MERRIMAC STREET
LOT IC-11	9-1-6	204 MERRIMAC STREET
LOT IC-12	9-1-7	225 MERRIMAC STREET
LOT IC-13	9-1-8	216 NEW BOSTON STREET
LOT IC-14	9-7-4	210 NEW BOSTON STREET
LOT IC-15	31-2-2	N/A
LOT IC-16	15-1-11	COMMERCE WAY
LOT IC-17	10-1-8	41 ATLANTIC AVENUE
LOT IC-18	10-1-5	20 ATLANTIC AVENUE
LOT IC-19	10-1-4	10 ATLANTIC AVENUE
LOT IC-20	10-1-3	120 COMMERCE WAY
LOT IC-21	10-1-10	130 COMMERCE WAY
LOT IC-22	10-1-11	COMMERCE WAY
LOT IC-23	10-1-9	ATLANTIC AVENUE
LOT IC-24	10-1-12	COMM. WAY & ATLANTIC AVE
LOT IC-25	10-1-17	COMMERCE WAY LOT 5
LOT IC-26	5-1-1	N/A
LOT IC-27	5-1-3	N/A
LOT IC-28	5-1-1	315 NEW BOSTON STREET
LOT IC-29	4-7-1	NEW BOSTON STREET R
LOT IC-30	10-1-6	30 ATLANTIC AVENUE
LOT IC-31	10-1-7	100 ATLANTIC AVENUE
LOT IC-32	9-2-2	NEW BOSTON STREET
LOT IC-33	5-1-9	236 PRESIDENTIAL WAY
LOT IC-34	5-1-8	225 PRESIDENTIAL WAY
LOT IC-35	5-4-3	PRESIDENTIAL WAY
LOT IC-36	5-4-2	200 PRESIDENTIAL WAY
LOT IC-37	5-4-6	PRESIDENTIAL WAY
LOT IC-38	5-4-4	300 PRESIDENTIAL WAY
LOT IC-39	5-4-5	400 PRESIDENTIAL WAY
LOT IC-40	10-1-16	101 COMMERCE WAY
LOT IC-41	10-1-2	112 COMMERCE WAY
LOT IC-42	10-1-19	103 COMMERCE WAY
LOT IC-43	10-1-20	99 COMMERCE WAY
LOT IC-44	10-1-18	COMMERCE WAY LOT 2
LOT IC-45	5-1-1	COMMERCE WAY LOT 4

LEGEND:

- BOUNDARY LINE
- SURVEY CONTROL LINE
- RIGHT–OF–WAY
- IPLEX SITE LIMIT
- LAND CLASS LINE
- 5–1–1 TAX MAP PARCEL NO.
- ×999 SURVEY CONTROL POINT NO.
- DISK SET
- I.PIN/C SET/FOUND TRAV
- D.H. SET/FOUND TRAV
- P.K. SET/FOUND TRAV
- I.PIN SET/FOUND TRAV
- G.B. SET/FOUND TRAV
- LIMIT OF SITE PARCEL

CLASS A LAND
MAY CONTAIN CONTAMINATED GROUNDWATER

CLASS B LAND
MAY CONTAIN CONTAMINATED GROUNDWATER AND MAY CONTAIN CONTAMINATED SOILS. NO COVER WAS REQUIRED WITHIN CLASS B

CLASS C LAND
MAY CONTAIN CONTAMINATED GROUNDWATER, AND CONTAINS CONTAMINATED SOIL AND COVER.

CLASS D LAND
MAY CONTAIN CONTAMINATED GROUNDWATER, AND CONTAINS CONTAMINANTED SOIL AND COVER. CLASS D ALSO CONTAINS FOUR ANIMAL HIDE PILES.

NOTES:

1. THE OWNERS OF RECORD FOR LOT 9–2–1 ARE (NOW OR FORMERLY) JOHN M. AND GARY R. KOSTER, TRUSTEES OF THE 225–231 NEW BOSTON STREET REALTY TRUST, PO BOX 42 WOBURN, MASSACHUSETTS 01801. DEED REFERENCE TO PARCEL IS TRANSFER CERTIFICATE #216193 BOOK 1211 PAGE 43, DATED AUGUST 12, 1999 AND FILED IN THE LAND REGISTRATION OFFICE OF THE SOUTH REGISTRY DISTRICT OF MIDDLESEX COUNTY.

2. ELEVATION RECORDS TABULATED ON THESE DRAWINGS WERE COMPILED FROM FIELD OBSERVATIONS COLLECTED BY ELECTRONIC TOTAL STATION AND DATA COLLECTION TECHNIQUES. ELEVATIONS ARE SHOWN TO ONE HUNDREDTH OF A FOOT FOR SIMPLICITY OF TABULATION AND TO REDUCE COMPOUNDING ROUNDING ERRORS. IT IS THE INTENTION OF THE SURVEY TO REFLECT ELEVATIONS ONLY TO THE PRECISION REQUIRED BY THE PROJECT SPECIFICATIONS. ADDITIONAL PRECISION IS NOT IMPLIED BY THE TABULATION. COVER DEPTHS ARE GIVEN IN DECIMAL INCHES AND CALCULATED BY MULTIPLYING THE ELEVATION DIFFERENCES GIVEN IN DECIMAL FEET BY 12.

3. THE INFORMATION CONTAINED HEREIN IS THE RESULT OF AN ON–SITE FIELD SURVEY PERFORMED BY MERIDIAN LAND SERVICES, INC. DURING THE PERIOD OF SEPTEMBER, 1993 THROUGH JANUARY, 2000.

4. IN GENERAL, PLAN GRAPHICS SUCH AS BUILDINGS, WALKWAYS, CONCRETE PADS, EDGES OF PAVEMENT, CURBING, DRAINAGE FEATURES, ETC. WERE LOCATED FROM A FIELD SURVEY BY THIS OFFICE. ADDITIONAL GRAPHIC REPRESENTATIONS, NOT FIELD LOCATED, SUCH AS NON–GERMANE EDGES OF PAVEMENT, FENCE LINES, WATER COURSES AND ABUTTING DETAIL WERE TAKEN FROM REFERENCE PLANS 1 AND 2. THE LATTER MENTIONED DETAIL WILL BE REFERENCED ON THE PLAN WITHIN THE APPROPRIATE AREAS.

5. THE CONSTRUCTION SURVEY CONTROL NETWORK USED BY MERIDIAN LAND SERVICES, INC. WAS DERIVED ENTIRELY FROM THE EXISTING SITE CONTROL POINTS PROVIDED BY GOLDER ASSOCIATES AND VHB, INC., AS SHOWN ON REFERENCE PLAN 1, SHEET C–2 AND REFERENCE PLAN 2, SHEETS 11–1A THRU 11–1D.

6. THE COORDINATES AND ELEVATIONS OF THE EXISTING SITE CONTROL POINTS ARE BASED ON MASSACHUSETTS GRID COORDINATE SYSTEM/NAD–27 (NORTH AMERICAN DATUM OF 1927) AND NGVD–29 (THE NATIONAL GEODETIC VERTICAL DATUM OF 1929), AS STATED IN THE REFERENCE PLAN 2 NOTE 3 & SUBSEQUENTLY VERIFIED BY THIS OFFICE VIA GPS (GLOBAL POSITIONING) IN 2001.

7. A BOUNDARY "TIE IN" SURVEY WAS PERFORMED BY MERIDIAN LAND SERVICES, INC. PROPERTY LINES SHOWN HEREON WERE COMPILED AND MATHEMATICALLY COMPUTED FROM LAND COURT CASE NUMBER 7312. THESE COMPUTED PLANS WERE "BEST FIT" TO THE PROJECT COORDINATE SYSTEM USING NUMEROUS FIELD LOCATED MONUMENTS. SEE REFERENCE PLAN #3 FOR BOUNDARY LINES PERTAINING TO THIS PARCEL.

8. LAND CLASSIFICATION LINES SHOWN HEREON WERE TAKEN FROM REFERENCE PLAN 2.

9. ADDITIONAL SITE–WIDE INFORMATION CAN BE FOUND IN THE MASTER COVER CERTIFICATION REPORT, INCLUDING, MASTER RECORD DRAWINGS.

DIG SAFE
RI–ME–NH–VT–MA 1-888-344-7233 CALL TOLL FREE
UTILITIES UNDERGROUND PLANT DAMAGE PREVENTION SYSTEM

CERTIFICATION:

THE UNDERSIGNED, A DULY REGISTERED PROFESSIONAL LAND SURVEYOR UNDER THE LAWS OF THE COMMONWEALTH OF MASSACHUSETTS, HEREBY CERTIFIES THAT THE INFORMATION ON THESE RECORD PLANS CONTAINED HEREIN IS THE RESULT OF SURVEY WORK PERFORMED IN CONFORMANCE WITH THE CODE OF MASSACHUSETTS REGULATIONS 250, SECTION 6.03.

PROFESSIONAL LAND SURVEYOR DATE

GRAPHIC SCALE
200' 100' 0 200' 400' 600'

REV.	DATE	DESCRIPTION		DR	CK
I	6/11/08	FINAL SUBMISSION	TC	DBH	MDP
H	2/8/08	EPA COMMENTS OF 1/22/08	TC	DBH	MDP
G	9/28/07	EPA & DEP COMMENTS OF 8/29/07	JF	CAC	MDP
F	5/1/07	EPA & DEP COMMENTS OF 8/3/06	JF	CAC	MDP
E	9/21/05	EPA & DEP COMMENTS OF 7/12/04	KL	MDP	JGK
D	6/11/04	EPA & DEP COMMENTS OF 10/30/03	JF	MDP	JGK
C	10/16/03	DEP REVISIONS	JF	MDP	JGK
B	8/12/01	EPA REVISIONS	JF	MDP	JGK
A	8/8/00	ISSUE FOR REVIEW		MDP	JGK

PROFESSIONAL LAND SURVEYOR

PROFESSIONAL ENGINEER

PREPARED FOR:
ROUX ASSOCIATES, INC.
Environmental Consulting & Management

PREPARED BY:
MERIDIAN Land Services, Inc.
ENGINEERS • LAND SURVEYORS • SCIENTISTS • LAND PLANNERS

DESIGNED BY:
Golder Associates
Manchester, New Hampshire
400 Commercial Street
Manchester, N.H. USA 03101
603–668–0880 • FAX 603–668–1199

PROJECT RECORD (TAX MAP LOT 9-2-1)

N/F KOSTER REV. TRUST (PARCEL 2)

INDUSTRI-PLEX SITE REMEDIAL TRUST WOBURN, MASSACHUSETTS

SCALE: 1" = 200' AUGUST 8, 2000

DESIGNED BY: MDP
DRAFTED BY: MDP
CHECKED BY: JGK
FILE: 2900152I1.dwg
DO NOT SCALE DRAWING

A-16
SHEET NO.
PROJECT: 2900.00
SHEET 1 OF 5

Jun 11, 2008 – 5:05pm MDP Land Desktop 2004 – LDT4
H:\mls\02900-0-AB\2900.15\AS-BUILTS\0-PARCEL-2\

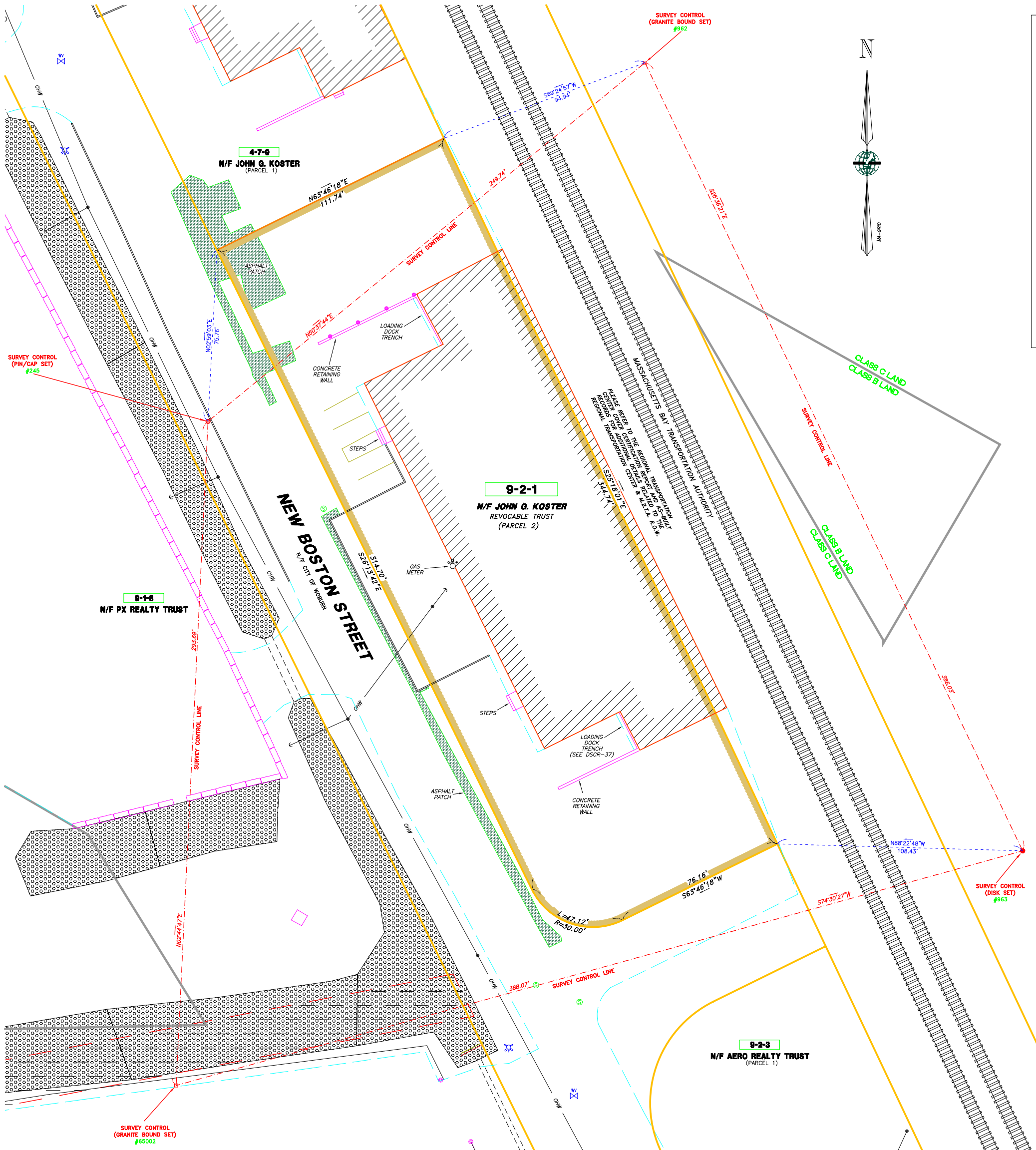

LEGEND

- ASBUILT COVER TYPE
- TEST PIT
- MONITOR WELL
- HYDRANT
- GATE VALVE
- CATCH BASIN (SQUARE)
- CATCH BASIN (ROUND)
- DRAIN MANHOLE
- SEWER MANHOLE
- UTILITY POLE
- GUY WIRE
- ASBUILT POINT NO. & LOCATION
- GAS METER
- GAS SHUT OFF
- WATER SHUT OFF
- WATER CONTROL BOX
- SIGN
- BOLLARD
- TELEPHONE MANHOLE
- BORING LOCATION
- MICRO WELL LOCATION
- PIEZOMETER LOCATION
- SOIL SAMPLE LOCATION
- STAFF GUAGE LOCATION
- TENSIOMETER LOCATION
- UID LOCATION
- MONITORING WELL LOCATION
- BOUNDARY LINE
- RIGHT-OF-WAY
- ABUTTING PROPERTY LINES
- ASPHALT, CONCRETE, GRANITE CURB
- TRANSITION ZONE
- LAND CLASS LINE
- N 551,000 GRID LINE
- EDGE OF EXISTING PAVEMENT
- LIMIT OF GEOTEXTILE
- A.T.&T. FIBER OPTIC CABLE
- TOE OF SLOPE
- TOP OF SLOPE
- LIMIT CHAIN LINK FENCE
- EDGE OF ASBUILT GRAVEL ROAD
- BACK EDGE OF PLANTER
- EDGE OF PROPOSED PAVEMENT
- EXISTING EASEMENT
- ASBUILT CULVERT
- LIMIT OF TREELINE
- EXISTING CONCRETE STRUCTURE
- 99999 POINT MARKER (SEE POINTS CHART)
- TIE COURSE
- SURVEY CONTROL LINE
- SURVEY CONTROL MONUMENT (GRANITE BOUND SET)
- SURVEY CONTROL MONUMENT (DISK SET)
- SURVEY CONTROL MONUMENT (PIN/CAP SET)
- LIMITS OF EXISTING EASEMENTS
- EDGE OF EXISTING BUILDINGS
- AREA OF LEDGE
- HIDE PILES BASED ON CONSENT DECREE
- LIMITS OF RIPRAP = 6" STONE
- AREA OF ENGINEERED COVER (COMPLIES WITH 100% DESIGN PLANS UNLESS OTHERWISE STATED)
- ASBUILT FINISH GRADE CONTOUR 5' INTERVAL
- ASBUILT FINISH GRADE CONTOUR 1' INTERVAL
- OHW OVERHEAD WIRES
- UGG UNDERGROUND GAS LINE

SURVEY CONTROL NETWORK POINTS

POINT #	NORTHING (FEET)	EASTING (FEET)	ELEVATION (FEET)	DESC.
8	555829.94	696197.41	88.93	PIN/C(s)
9	554787.93	695334.79	93.29	MAGNL(s)
117	554935.71	696605.05	119.44	I.PIN(f)
118	554997.69	696744.31	124.49	I.PIN(f)
119	554977.42	696743.93	125.72	I.PIN(f)
120	556005.46	696613.05	95.27	C.B.(f)
128	555312.88	696740.29	115.51	I.PIN(f)
129	555279.16	696890.59	117.47	I.PIN(f)
130	555370.20	696889.50	118.61	C.B.(f)
132	554847.71	694915.95	78.43	I.PIN(f)
133	555058.90	695126.18	96.01	P.K.(f)
134	555102.46	695256.34	96.55	I.PIN(f)
135	555142.01	695222.63	90.28	P.K.(f)
157	555902.41	696284.78	90.59	C.B.(f)
216	553575.07	697396.19	72.34	DISK
218	554038.23	696400.64	91.30	I.PIN(s)
219	554833.75	696498.97	113.51	DISK
220	554921.67	695784.06	73.06	D.H.(f)
221	554863.96	695486.38	98.35	P.K.(f)
245	553801.79	695102.81	70.74	PIN/C(s)
301	552991.99	695650.71	67.70	G.B.(f)
302	552983.08	695726.35	68.00	G.B.(f)
303	552824.40	695720.82	66.92	G.B.(f)
751	550314.48	698866.23	58.42	G.B.(f)
752	550363.63	698811.51	57.52	G.B.(f)
754	550089.43	697819.49	53.51	G.B.(f)
755	550155.77	697925.27	54.70	G.B.(f)
756	550192.19	698080.56	56.08	PIN/C(f)
828	552989.66	695204.98	72.68	RRSPK(S)
831	555171.27	696067.95	92.16	PIN/C(s)
832	555602.29	695870.66	86.06	P.K.(s)
833	555464.48	695350.57	78.24	PIN/C(s)
834	555080.77	695290.39	96.82	PIN/C(s)
850	553166.01	695458.74	66.79	P.K.(f)
857	554268.42	694914.00	73.19	PIN/C(S)
858	553407.27	694721.18	73.66	P.K.(S)
871	553005.63	694989.59	75.27	P.K.(s)
872	553190.49	694871.47	74.38	P.K.(s)
873	553293.14	694886.21	73.74	PIN/C(s)
874	553152.45	695225.83	72.96	P.K.(s)
887	553569.05	697762.19	74.67	G.B.(s)
888	553762.69	698088.18	75.46	G.B.(F)
889	553895.58	698391.10	74.41	PIN/C(s)
890	553542.21	698649.64	72.97	G.B.(S)
891	552879.28	699142.48	69.34	PIN/C(s)
892	552674.56	699013.57	68.58	G.B.(S)
893	552536.04	698702.70	69.67	G.B.(S)
894	553002.10	698412.19	69.40	MAGNL(s)
895	552730.89	697787.70	67.50	MAGNL(s)
919	554648.09	696120.30	106.02	PIN/C(s)
920	553826.01	695995.76	79.40	PIN/C(s)
921	553411.21	696193.36	78.92	PIN/C(s)
922	552932.88	696420.08	71.72	DISK
923	553120.20	696816.46	72.78	DISK
924	553462.61	697331.77	68.39	DISK
925	553842.55	697009.22	94.88	PIN/C(s)
926	554203.87	697060.28	79.00	DISK
927	553812.75	696737.39	107.69	PIN/C(s)
928	552561.74	696815.28	88.15	PIN/C(s)
929	552790.55	697119.09	71.75	PIN/C(s)
930	553018.55	697429.53	68.02	DISK
931	554521.49	694626.27	87.39	D.H.(f)
932	554421.26	694348.31	101.39	G.B.(f)
933	554251.87	694364.55	90.95	PIN/C(s)
934	553498.56	694623.81	69.94	PIN/C(s)
935	553378.01	694317.96	72.10	PIN/C(s)
936	553290.51	694245.09	81.03	PIN/C(s)
937	553114.85	694221.58	97.94	PIN/C(s)
938	552836.93	694953.72	80.60	DISK
944	550614.66	697637.80	N/A	G.B.(F)
945	554503.77	694825.96	74.68	P.K.(f)
947	552692.72	695376.15	65.92	DISK
948	552343.09	695555.77	63.57	G.B.(s)
949	552438.47	696030.92	71.73	DISK
950	552035.73	696313.53	68.40	G.B.(s)
951	551631.65	697151.14	65.87	DISK
952	551433.89	697800.32	73.68	DISK
953	551087.91	698466.50	63.64	DISK
954	550919.29	698709.73	60.45	DISK
955	551532.44	698410.23	63.71	DISK
956	551861.31	698260.16	65.21	DISK
957	552364.26	698003.18	67.73	G.B.(F)
960	554579.37	695677.56	96.32	G.B.(s)
961	554434.15	695071.84	85.91	G.B.(s)
962	553960.20	695295.87	79.76	G.B.(s)
963	553612.09	695462.70	78.81	DISK
964	553810.04	696003.71	79.67	G.B.(s)
965	553424.46	696186.34	79.67	G.B.(s)
966	553373.67	695576.30	77.68	DISK
967	553108.66	695695.24	76.92	DISK
968	552790.10	695786.11	73.69	DISK
971	554878.15	696698.61	129.11	PIN/C(s)
972	555073.02	696822.69	125.79	PIN/C(s)
973	555324.98	697186.40	117.15	PIN/C(s)
974	555328.29	697548.91	96.63	G.B.(f)
975	555468.38	697809.50	92.45	DISK
976	555640.49	697867.72	72.09	G.B.(s)
977	555411.42	697997.77	85.47	PIN/C(s)
978	555238.37	697940.64	70.49	G.B.(s)
979	555115.28	698015.18	87.78	PIN/C(s)
980	554928.03	698008.18	80.93	PIN/C(s)
981	554828.02	697781.52	67.51	G.B.(S)
982	554608.27	697651.96	76.95	DISK
983	554337.91	697697.91	77.28	MAGNL(s)
984	554073.15	697638.96	76.58	PIN/C(s)
985	554090.37	697850.88	75.15	PIN/C(s)

SURVEY CONTROL NETWORK POINTS

POINT #	NORTHING (FEET)	EASTING (FEET)	ELEVATION (FEET)	DESC.
986	553791.19	697828.87	72.71	G.B.(F)
1141	555436.21	696190.95	93.57	I.PIN(f)
10874	553119.80	695375.82	69.28	G.B.(f)
10875	553250.96	695361.95	69.88	G.B.(f)
10941	553209.59	695443.61	67.53	G.B.(f)
52003	553504.76	694675.40	69.61	I.PIN(f)
60500	552811.04	694811.44	81.43	G.B.(F)
60504	553493.08	694795.99	68.28	G.B.(F)
60505	553431.74	694740.48	72.60	G.B.(F)
60511	552626.22	694850.12	75.34	I.PIN(F)
60516	552373.95	695412.38	64.04	I.PIN(F)
60518	551650.24	696899.13	59.14	C.B.(F)
60519	553266.67	696998.63	71.39	I.PIN(F)
60545	550535.42	698962.56	N/A	I.PIN(F)
60549	550646.41	699172.79	N/A	G.B.(F)
60551	550588.82	697583.34	N/A	G.B.(F)
60552	550611.64	697561.55	N/A	G.B.(F)
60557	551335.71	698564.07	N/A	C.B.(F)
60558	551388.23	698534.25	N/A	G.B.(F)
60615	553385.09	694695.50	75.40	I.PIN(F)
60950	550705.00	699289.45	N/A	G.B.(F)
62001	553285.48	694294.18	77.01	I.PIN(F)
65000	552990.73	694384.08	81.27	DISK
65001	554187.89	694605.57	73.26	G.B.(S)
65002	553508.43	695088.74	70.95	G.B.(S)
65003	552503.26	696521.21	65.89	G.B.(s)
65004	552366.69	696350.85	66.78	G.B.(s)
65005	553796.88	697140.89	74.08	DISK
65006	552744.10	697194.90	65.26	DISK
65007	555414.66	697522.06	102.24	G.B.(F)
65008	555217.20	697514.54	90.27	G.B.(F)
65009	555605.36	697779.98	90.97	C.B.(F)
65010	555803.93	697977.42	72.86	D.H.(F)
65011	555708.75	697858.52	73.01	D.H.(F)
65012	555702.94	697888.20	70.08	D.H.(F)
65013	555745.19	697945.39	70.36	D.H.(F)
65014	555440.08	698036.86	89.23	D.H.(F)
65015	555409.32	698071.85	82.18	G.B.(F)
65016	553829.73	698214.01	76.93	G.B.(F)
65017	553712.31	698725.05	66.57	G.B.(F)
65018	552588.82	698672.03	69.10	G.B.(F)
65019	552588.11	698792.15	69.58	G.B.(F)

RESTRICTED AREAS BY CLASSES OF LAND

CLASS OF LAND	DESCRIPTION
A	MAY CONTAIN CONTAMINATED GROUNDWATER
B	MAY CONTAIN CONTAMINATED GROUNDWATER, AND MAY CONTAIN CONTAMINATED SOILS. NO COVER WAS REQUIRED WITHIN CLASS B.
C	MAY CONTAIN CONTAMINATED GROUNDWATER, AND CONTAINS CONTAMINATED SOIL AND COVER.
D	MAY CONTAIN CONTAMINATED GROUNDWATER, AND CONTAINS CONTAMINATED SOIL AND COVER. CLASS D ALSO CONTAINS FOUR ANIMAL HIDE PILES.

GRAPHIC SCALE
20' 10' 0 20' 40' 60'

REV.	DATE	DESCRIPTION		DR	CK
I	6/11/08	FINAL SUBMISSION	TC	DBH	MDP
H	2/8/08	EPA COMMENTS OF 1/22/08	TC	DBH	MDP
G	9/28/07	EPA & DEP COMMENTS OF 8/29/07	JF	CAC	MDP
F	5/1/07	EPA & DEP COMMENTS OF 8/3/06	JF	CAC	MDP
E	9/21/05	EPA & DEP COMMENTS OF 7/12/04	KL	MDP	JGK
D	6/11/04	EPA & DEP COMMENTS OF 10/30/03	JF	MDP	JGK
C	10/16/03	DEP REVISIONS		MDP	JGK
B	8/12/01	EPA REVISIONS	JF	MDP	JGK
A	8/8/00	ISSUE FOR REVIEW		MDP	JGK

PROFESSIONAL LAND SURVEYOR

PROFESSIONAL ENGINEER

PREPARED FOR:
ROUX ASSOCIATES, INC.
Environmental Consulting & Management

PREPARED BY:
MERIDIAN Land Services, Inc.
ENGINEERS • LAND SURVEYORS • SCIENTISTS • LAND PLANNERS

DESIGNED BY:
Golder Associates
Manchester, New Hampshire
400 Commercial Street
Manchester, N.H. USA 03101
603-668-0880 • FAX 603-668-1199

PROJECT RECORD (TAX MAP LOT 9-2-1)
BOUNDARY LINES, LAND CLASSIFICATIONS, EASEMENTS AND ASBUILT DRAINAGE

INDUSTRI-PLEX SITE REMEDIAL TRUST
WOBURN, MASSACHUSETTS

SCALE: 1" = 20'
AUGUST 8, 2000

DESIGNED BY: MDP
DRAFTED BY: MDP
CHECKED BY: JGK
FILE: 290015212.dwg
DO NOT SCALE DRAWING

A-17
SHEET NO.
PROJECT: 2900.00
SHEET 2 OF 5

Jun 11, 2008 – 5:18pm MDP Land Desktop 2004 – LDT4
H:\mis\02900-0-AB\2900.15\AS-BUILTS\0-PARCEL-2\

Jun 11, 2008 - 5:36pm MDP Land Desktop 2004 - LDT4
H:\ms\02900-0-AP\2900.15\AS-BUILTS\0-PARCEL-2\

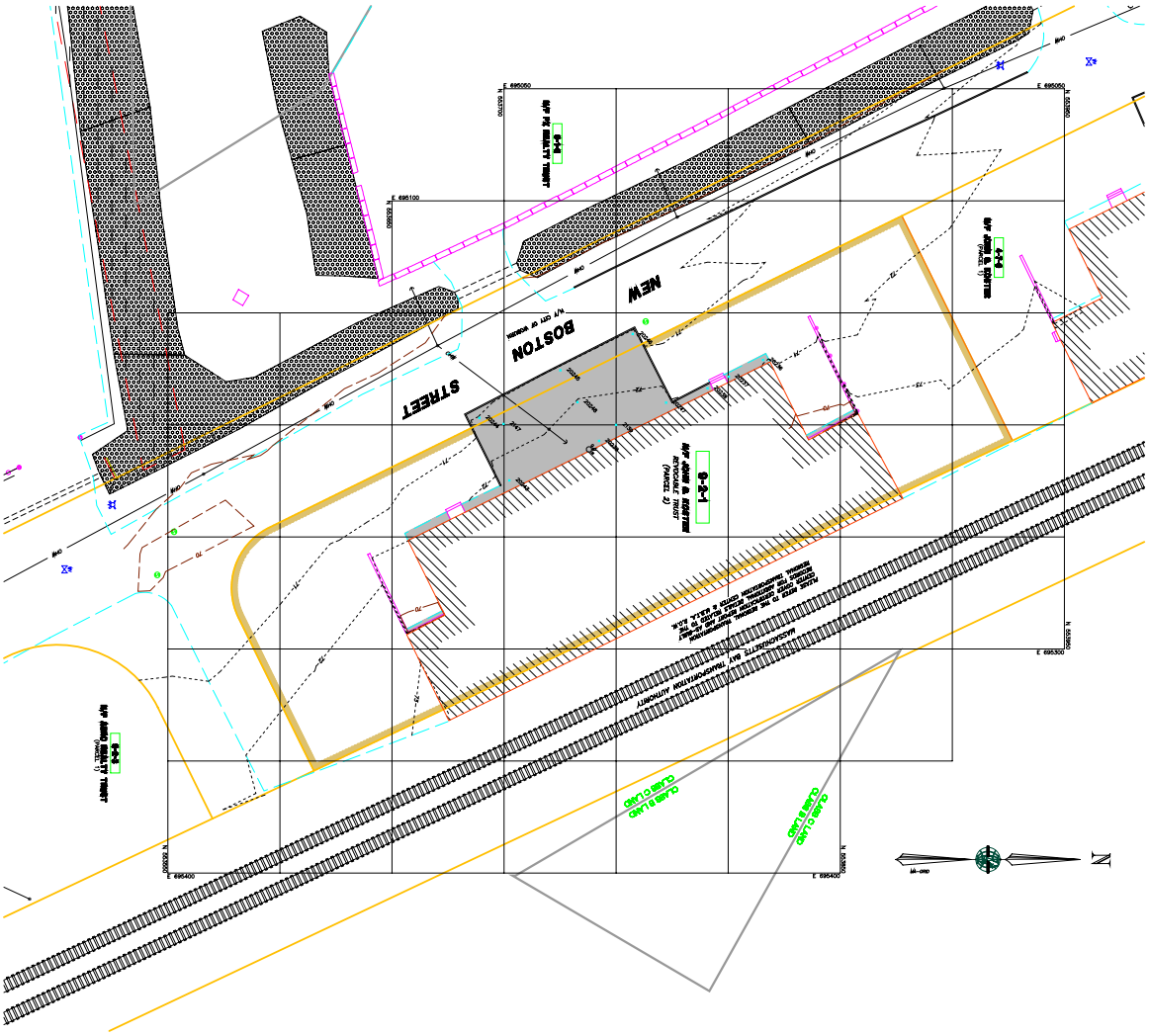



GRAPHIC SCALE

Point Number	Northing	Easting	Subgrade Elev. Feet	Cover Grade Elev. Feet	Finish Grade Elev. Feet	Total Inches	Desc.
20001	930,000.00	695,000.00	72.00	72.75	73.25	15	GRID
20002	930,000.00	695,050.00	72.00	72.75	73.25	15	GRID
20003	930,000.00	695,100.00	72.00	72.75	73.25	15	GRID
20004	930,000.00	695,150.00	72.00	72.75	73.25	15	GRID
20005	930,000.00	695,200.00	72.00	72.75	73.25	15	GRID
20006	930,000.00	695,250.00	72.00	72.75	73.25	15	GRID
20007	930,000.00	695,300.00	72.00	72.75	73.25	15	GRID
20008	930,000.00	695,350.00	72.00	72.75	73.25	15	GRID
20009	930,000.00	695,400.00	72.00	72.75	73.25	15	GRID
20010	930,050.00	695,000.00	72.00	72.75	73.25	15	GRID
20011	930,050.00	695,050.00	72.00	72.75	73.25	15	GRID
20012	930,050.00	695,100.00	72.00	72.75	73.25	15	GRID
20013	930,050.00	695,150.00	72.00	72.75	73.25	15	GRID
20014	930,050.00	695,200.00	72.00	72.75	73.25	15	GRID
20015	930,050.00	695,250.00	72.00	72.75	73.25	15	GRID
20016	930,050.00	695,300.00	72.00	72.75	73.25	15	GRID
20017	930,050.00	695,350.00	72.00	72.75	73.25	15	GRID
20018	930,050.00	695,400.00	72.00	72.75	73.25	15	GRID
20019	930,100.00	695,000.00	72.00	72.75	73.25	15	GRID
20020	930,100.00	695,050.00	72.00	72.75	73.25	15	GRID
20021	930,100.00	695,100.00	72.00	72.75	73.25	15	GRID
20022	930,100.00	695,150.00	72.00	72.75	73.25	15	GRID
20023	930,100.00	695,200.00	72.00	72.75	73.25	15	GRID
20024	930,100.00	695,250.00	72.00	72.75	73.25	15	GRID
20025	930,100.00	695,300.00	72.00	72.75	73.25	15	GRID
20026	930,100.00	695,350.00	72.00	72.75	73.25	15	GRID
20027	930,100.00	695,400.00	72.00	72.75	73.25	15	GRID
20028	930,150.00	695,000.00	72.00	72.75	73.25	15	GRID
20029	930,150.00	695,050.00	72.00	72.75	73.25	15	GRID
20030	930,150.00	695,100.00	72.00	72.75	73.25	15	GRID
20031	930,150.00	695,150.00	72.00	72.75	73.25	15	GRID
20032	930,150.00	695,200.00	72.00	72.75	73.25	15	GRID
20033	930,150.00	695,250.00	72.00	72.75	73.25	15	GRID
20034	930,150.00	695,300.00	72.00	72.75	73.25	15	GRID
20035	930,150.00	695,350.00	72.00	72.75	73.25	15	GRID
20036	930,150.00	695,400.00	72.00	72.75	73.25	15	GRID

CONTROL LAND SURVEYOR POINTS TABLE

CLASS OF LAND	DESCRIPTION
A	AREA CONTAIN CONTAMINATED GROUNDWATER
B	AREA CONTAIN CONTAMINATED SOILS
C	AREA CONTAIN CONTAMINATED GROUNDWATER AND AREA CONTAIN CONTAMINATED SOILS
D	AREA CONTAIN CONTAMINATED GROUNDWATER AND CONTAIN CONTAMINATED TILE AND COVER
E	AREA CONTAIN CONTAMINATED GROUNDWATER AND CONTAIN CONTAMINATED TILE AND COVER CLASS B LAND

RESTRICTED AREAS OF PLACING OF LAND

PDBC	DESCRIPTION
ABBR	ABBREVIATION
BOF	BOTTOM OF FOOTING
BOS	BOTTOM OF SLOPE
BOW	BOTTOM OF WALL
BW	BOTTOM OF WALL
CB	CATCH BASIN
CBC	CATCH BASIN CURB
CC	CONCRETE CURB
CCC	CONCRETE CURB
CCW	CONCRETE CURB
CL	CENTER LINE
CLF	CHAIN LINK FENCE
CMP	CORRUGATED METAL PIPE
CONC	CONCRETE
CONT	CONTINUE
CPP	CORRUGATED PLASTIC PIPE
DI	DRAIN INLET
DIP	DUCTILE IRON PIPE
DW	DRIVEWAY
EC	EDGE OF CONCRETE
EG	EXISTING GRADE
EOP	EDGE OF PAVEMENT
EX	EXISTING
FF	FINISH FLOOR
FG	FINISH GRADE
FOF	FACE OF FOUNDATION
FOW	FACE OF WALL
GB	GRADE BREAK
GC	GRANITE CURB
GI	GRATE INLET
HDPE	HIGH DENSITY POLYETHYLENE
INV	INVERT
LOD	LIMIT OF DISTURBANCE
MH	MANHOLE
PC	POINT OF CURVATURE
PCC	PORTLAND CEMENT CONCRETE
PI	POINT OF INTERSECTION
PL	PROPERTY LINE
PP	POWER POLE
PT	POINT OF TANGENCY
PVC	POLYVINYL CHLORIDE PIPE
RCP	REINFORCED CONCRETE PIPE
RD	ROOF DRAIN
RET	RETAINING WALL
ROW	RIGHT OF WAY
SCO	SEWER CLEANOUT
SF	SILT FENCE
SMH	SEWER MANHOLE
SW	SIDEWALK
TBM	TEMPORARY BENCH MARK
TOB	TOP OF BANK
TOC	TOP OF CURB
TOE	TOE OF SLOPE
TOP	TOP OF SLOPE
TOW	TOP OF WALL
TYP	TYPICAL
UP	UTILITY POLE
UTIL	UTILITY
WM	WATER MAIN
WV	WATER VALVE

LEGEND

REV.	DATE	DESCRIPTION	DR	CK
I	6/11/08	FINAL SUBMISSION	TC	DBH
H	2/8/08	EPA COMMENTS OF 1/22/08	TC	DBH
G	9/28/07	EPA & DEP COMMENTS OF 8/29/07	JF	CAC
F	8/1/07	EPA & DEP COMMENTS OF 6/3/06	JF	CAC
E	9/21/05	EPA & DEP COMMENTS OF 7/12/04	KL	MDP
D	6/11/04	EPA & DEP COMMENTS OF 10/30/03	JF	MDP
C	10/16/03	DEP REVISIONS	JF	MDP
B	6/12/01	EPA REVISIONS	JF	MDP
A	8/8/00	ISSUE FOR REVIEW	MDP	JGK

PROJECT RECORD (TAX MAP LOT 9-2-1)

RECORD POINTS, TOPOGRAPHY & LIMITS OF ENGINEERED COVER

INDUSTRI-PLEX SITE REMEDIAL TRUST
WOBURN, MASSACHUSETTS

SCALE: 1" = 20' | AUGUST 8, 2000

DESIGNED BY: MDP
DRAWN BY: JAF
CHECKED BY: MDP
PROJECT NO. 2900.15
DRAWING NO. A-19
SHEET NO. 2 OF 2

Golder Associates
Manchester, New Hampshire
400 Commercial Street
Manchester, N.H. USA 03101
603-668-0880 - FAX 603-668-1199

PREPARED FOR: ROUX
ROUX ASSOCIATES, INC.
Environmental Consulting & Management

PREPARED BY: MERIDIAN Land Services, Inc.
ENGINEERING - LAND SURVEYING - SUBDIVISIONS - LAND PLANNING

PROFESSIONAL ENGINEER

PROFESSIONAL LAND SURVEYOR

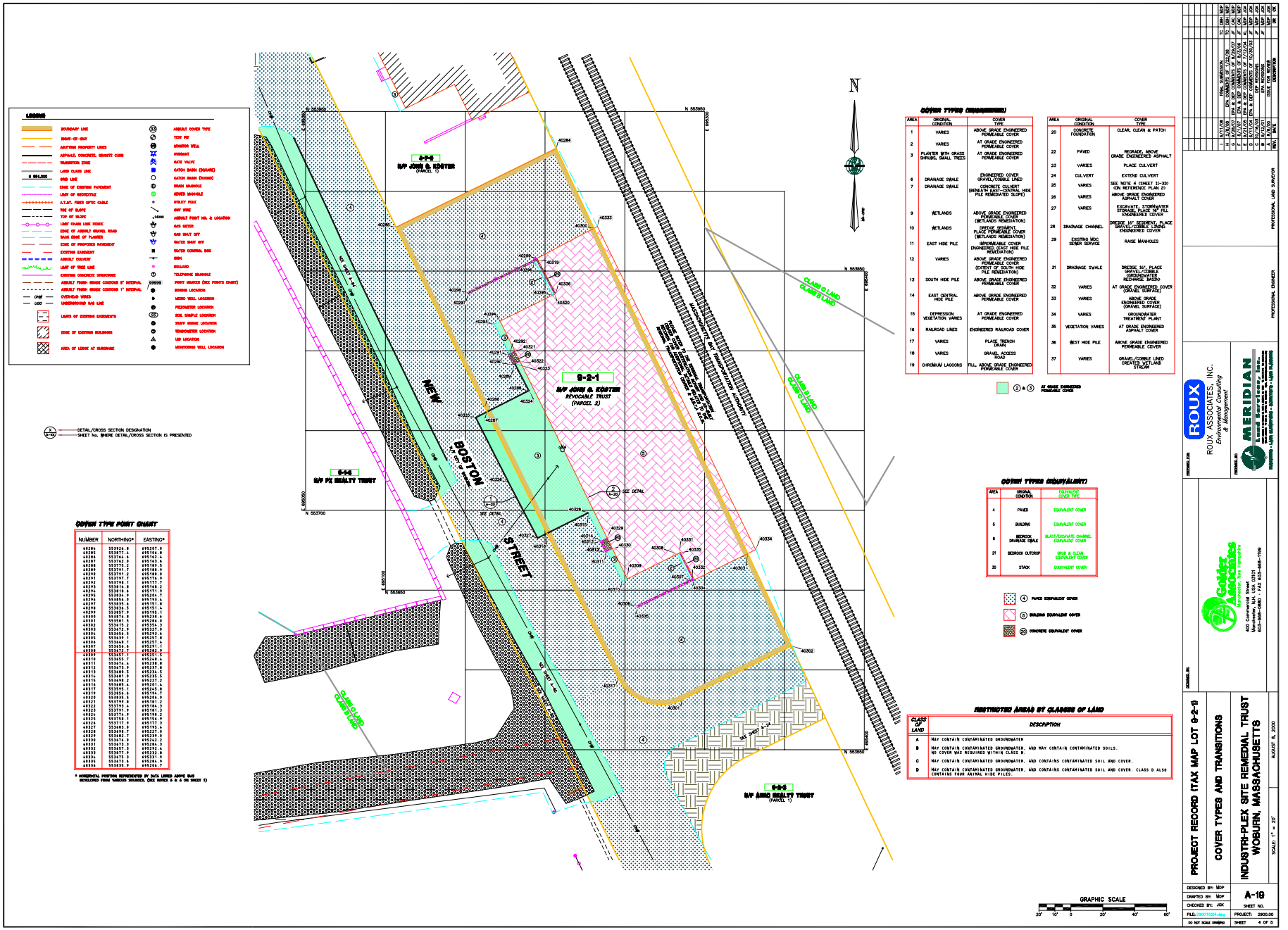

REV.	DATE	DESCRIPTION	BY
I	6/11/08	FINAL SUBMISSION	MDP
H	4/30/08	EPA COMMENTS OF 4/23/08	MDP
G	4/18/07	EPA & MDP COMMENTS OF 4/18/07	MDP
F	6/7/07	EPA & MDP COMMENTS OF 6/7/07	MDP
E	6/17/06	EPA & MDP COMMENTS OF 6/17/06	MDP
D	6/16/06	EPA & MDP COMMENTS OF 6/16/06	MDP
C	6/16/06	DEP REVISIONS	MDP
B	6/16/06	DEP REVISIONS	MDP
A	8/9/00	ISSUE FOR REVIEW	MDP

ROUX ASSOCIATES, INC.
Environmental Consulting & Management

MERIDIAN Land Services, Inc.
PROFESSIONAL LAND SURVEYORS
Boston • New Hampshire • Vermont • New Jersey

Golder Associates
Manchester, New Hampshire
400 Commercial Street
Manchester, NH 03101
603-668-0880 • FAX 603-668-1199

PROJECT RECORD (TAX MAP LOT 9-2-1)
COVER TYPES AND TRANSITIONS
INDUSTRI-PLEX SITE REMEDIAL TRUST
WOBURN, MASSACHUSETTS
SCALE: 1" = 20'
AUGUST 6, 2000

DESIGNED BY: MDP
DRAFTED BY: MDP
CHECKED BY: JGK
FILE: 2900152H.dwg
DO NOT SCALE DRAWING

A-19
SHEET NO.
PROJECT: 2900.00
SHEET 4 OF 5

Jun 11, 2008 – 8:46am MDP Land Desktop 2004 – LDT4
N:\Proj\2900.00 - Ind-Plex\2900.15\A\A-19\A19TOP-HANDEL.dwg

COVER TYPES

(2) & (3) **AT GRADE ENGINEERED PERMEABLE COVER**
NOT TO SCALE

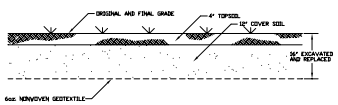

LEGEND

A / A-20 — DETAIL/CROSS SECTION DESIGNATION
SHEET No. WHERE DETAIL/CROSS SECTION IS PRESENTED

NOTES

1.) FOR SLOPES FLATTER THAN 20% A 16oz. NONWOVEN GEOTEXTILE WAS INSTALLED ON HDE PILES AND A 6oz. NONWOVEN GEOTEXTILE WAS INSTALLED ELSEWHERE.

2.) SEE SPECIFICATIONS FOR DETAILS AND MATERIALS USED.

3.) PLEASE REFER TO THE REGIONAL TRANSPORTATION CENTER COVER CERTIFICATION REPORT AND AS-BUILT RECORDS FOR ADDITIONAL DETAILS RELATED TO THE REGIONAL TRANSPORTATION CENTER.

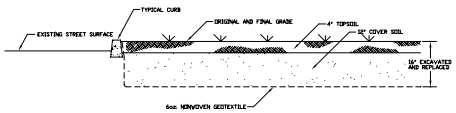

1 / A-20 **TYPICAL AT GRADE ENGINEERED COVER AT CURB TIE IN**
NOT TO SCALE

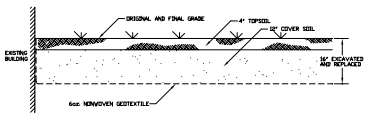

2 / A-20 **TYPICAL AT GRADE ENGINEERED COVER AT BUILDING TIE IN**
NOT TO SCALE

REV.	DATE	DESCRIPTION		
-	6/1/06	FINAL SUBMISSION	TC	DRH MJP
H	4/9/06	EPA COMMENTS OF 4/23/06	TC	DRH MJP
G	8/4/07	EPA COMMENTS OF 8/1/07	JF	CAL MJP
F	8/7/07	EPA & MJP COMMENTS OF 8/6/04	JF	CAL MJP
E	8/21/06	EPA & MJP COMMENTS OF 12/30/04	JF	MJP JGK
D	8/15/06	EPA & MJP COMMENTS OF 8/15/06	JF	MJP JGK
C	8/15/06	DEP REVISIONS	JF	MJP JGK
B	8/15/06	DEP REVISIONS	JF	MJP JGK
A	8/9/06	ISSUE FOR REVIEW		MJP JGK

ROUX ASSOCIATES, INC.
Environmental Consulting & Management

MERIDIAN Land Services, Inc.
PROFESSIONAL LAND SURVEYING
New Hampshire • New Jersey • Vermont • New York

Golder Associates
Manchester, New Hampshire
600 Commercial Street
Manchester, NH 03101
603-668-0880 • FAX 603-668-1199

PROJECT RECORD (TAX MAP LOT 9-2-1)

DETAILS & TRANSITIONS

INDUSTRI-PLEX SITE REMEDIAL TRUST
WOBURN, MASSACHUSETTS

SCALE: 1" = NONE — AUGUST 9, 2000

DESIGNED BY: MJP
DRAFTED BY: MJP
CHECKED BY: JGK
FILE: 2900152Ts.dwg
DO NOT SCALE DRAWING

A-20
SHEET NO.
PROJECT: 2900.00
SHEET 5 OF 5

Jun 11, 2006 - 8:06am MJP Land Desktop 2004 - LDT4
N:\Proj\2900\Ts-Adr\2900-15-A5-BUILDS\2900152-A1