Cover Certification Report

20 Atlantic Avenue Realty Trust
Tax Map 10-1-5
20 Atlantic Avenue
Woburn, Massachusetts 01801

July 21, 2008

Prepared for:

Industri-Plex Site Remedial Trust
c/o Timothy Cosgrave, Project Coordinator
Harvard Project Services, LLC
249 Ayer Road, Suite 206
Harvard, Massachusetts 01451

Prepared by:

ROUX ASSOCIATES, INC.
67 South Bedford Street, Suite 101W
Burlington, Massachusetts 01803

MERIDIAN LAND SERVICES, INC.
31 Old Nashua Road
Amherst, New Hampshire 03031

IPS119401M06.113/R.Rev2
SDMS DocID 291605

TABLE OF CONTENTS

1.0 INTRODUCTION 1
1.1 Site Description and History 1
1.2 Scope of the Remedial Action 5
1.3 Report Format 6

2.0 PROJECT PARTICIPANTS 7

3.0 CONSTRUCTION DOCUMENTS 9
3.1 Consent Decree 9
3.2 100% Design Report and Addenda 9
3.3 Remedial Action Work Plan 10
3.4 Health and Safety Plan 11

4.0 REMEDIAL DESIGN/ACTIONS 12
4.1 Soil Remedy 12
4.1.1 Soil Remedy - Consent Decree Requirements 12
4.2 Sediment Remedy [Not Applicable To This Property] 14
4.3 Air Remedy [Not Applicable To This Property] 14

5.0 SITE CONTROLS AND DOCUMENTATION 15
5.1 Survey Control 15
5.2 Construction Control 15
5.3 Decontamination 18
5.4 Facility Documentation for Off-Site Disposal 18

6.0 SOURCE AND CONFORMANCE TESTING 20
6.1 Soil and Soil Products 20
6.1.1 Compacted Fill 20
6.1.2 Cover Soil 20
6.1.3 Topsoil 21
6.1.4 Subangular Stone 21
6.1.5 Stone Riprap 21
6.1.6 Subbase 22
6.2 Geosynthetics 22
6.2.1 Geotextile 22
6.2.1.1 Materials 22
6.2.1.2 Quality Control Testing 22
6.2.1.3 Quality Assurance Testing 23
6.2.2 Geomembrane [Not Applicable To This Property] 23
6.2.3 Geocomposite [Not Applicable To This Property] 23
6.2.4 Geogrid [Not Applicable To This Property] 23
6.2.5 Interface Friction [Not Applicable To This Property] 23
6.3 Asphalt Cover Materials 23
6.3.1 Bituminous Materials 23
6.3.2 Aggregate 25

7.0 REMEDY CONSTRUCTION 27
7.1 Construction Sequence 27

7.1.1 Decommissioning [Not Applicable To This Property] 27
7.1.2 Soil Remedy 27
7.1.2.1 Subgrade and Drainage 27
7.1.2.2 Geosynthetics 28
7.1.2.3 Cover Soil 28
7.1.2.4 Topsoil and Vegetation 29
7.1.2.5 Revegetation 29
7.1.3 Sediment Remedy [Not Applicable To This Property] 30
7.1.4 Air Remedy [Not Applicable To This Property] 30

8.0 DESIGN CHANGES 31
8.1 Change Management 31
8.2 Site Wide Design Changes 32
8.3 Property-Specific Design Changes 33

9.0 QUALITY ASSURANCE OBSERVATION AND TESTING 34
9.1 Decommissioning [Not Applicable To This Property] 34
9.2 Compacted Fill 34
9.3 Subgrade Preparation 34
9.4 Permeable Cover 34
9.5 Impermeable Liner Installation [Not Applicable To This Property] 35
9.6 Geocomposite Drainage [Not Applicable To This Property] 35
9.7 Geogrid Reinforcing [Not Applicable To This Property] 35
9.8 Manholes and Culverts [Not Applicable To This Property] 35
9.9 Seeding and Wetland Vegetation 35

10.0 RECORD DRAWINGS 36

11.0 CERTIFICATION 37

TABLES

1. ISRT Clean Soil Thresholds
2. Testing Methods for Soils and Geosynthetics
3. Abbreviations

APPENDICES

Appendix A – 100% Final Design Report Specifications

Appendix B – Submittals

Appendix C – Modifications

C.1 Design/Specification Change Requests (DSCRs)

C.2 Corrective Action Requests (CARs)

C.3 Variance Requests (VRs)

C.4 Corrective Request Authorizations (CRAs)
[Not Applicable To This Property]

Appendix D – Contractor Controls
D.1 Air Monitoring
D.2 Surface Water Monitoring Exceedances

Appendix E – Monitoring Wells and Piezometers Decommissioning
[Not Applicable To This Property]

Appendix F – Fill Soil, Aggregate, Riprap, and Topsoil Materials
F.1 Source Test Results
F.2 Soil Laboratory Test Results
F.2.1 Cover Soil and Granular Subbase Materials
F.2.2 Subangular Stone and Riprap Materials
F.2.3 Topsoil
F.3 Soil Moisture Density Tests Summary
[Not Applicable To This Property]

Appendix G – Bituminous Materials

Appendix H – Geosynthetic Materials
H.1 Geotextile
H.1.1 Geotextile Inventory Summary
H.1.2 Geotextile Quality Control Certificates
H.1.3 Geotextile Conformance Tests
H.2 Geomembrane
[Not Applicable To This Property]
H.3 Geocomposite
[Not Applicable To This Property]
H.4 Geogrid
[Not Applicable To This Property]
H.5 Impermeable Cover Installation
[Not Applicable To This Property]
H.6 Interface Friction Test Summary
[Not Applicable To This Property]

Appendix I – Field Monitoring

I.1 Subgrade Inspection Forms

I.2 Geotextile Inspection Forms

I.3 Geocomposite Inspection Summary

[Not Applicable To This Property]

I.4 Geogrid Inspection Summary

[Not Applicable To This Property]

I.5 Concrete Testing

[Not Applicable To This Property]

I.6 HDPE Pipe Pressure Test Summary

[Not Applicable To This Property]

I.7 East Central Hide Pile Amendment

[Not Applicable To This Property]

Appendix J – Created Wetland Cover System/Final Vegetation Establishment and Soil Stabilization Plan

[Not Applicable To This Property]

Appendix K – Thermal Oxidation Unit

[Not Applicable To This Property]

Appendix L – EPA Comments

ATTACHMENTS

Attachment 1 – Record Drawings B-16 – B-20 – 20 Atlantic Avenue Realty Trust (Tax Map 10-1-5)

1.0 INTRODUCTION

The Industri-Plex Site Remedial Trust (Remedial Trust) is required by the Consent Decree entered on April 24, 1989 by the United States District Court for the District of Massachusetts in the matter styled *United States v. Stauffer Chemical Company et al.*, Civil Action No. 89-0195-MC, and *Commonwealth of Massachusetts v. Stauffer Chemical Company et al.*, Civil Action No. 89-0196-MC, and recorded at the Middlesex South Registry of Deeds in Book 19837, Page 476 (Consent Decree) to fund and administer the obligations of the Consent Decree. At the request of the Remedial Trust, Roux Associates, Inc. (Roux Associates) has prepared this property-specific Final Cover Certification Report (Cover Certification Report) in compliance with the Consent Decree requirements. This Cover Certification Report documents completion of a portion of the Remedial Action for soil, sediments, and air at the Industri-Plex Superfund Site (Industri-Plex Site), Woburn, Massachusetts. The specific property addressed in this report is owned by the 20 Atlantic Avenue Realty Trust (Tax Map 10-1-5) and located at 20 Atlantic Avenue in Woburn, Massachusetts. Construction of the Remedial Action for soil, sediment, and air was completed on June 28, 1996. Changes to the cover at this property may have been made since that date. Approved changes to the cover are documented in the Administrative Record for the Industri-Plex Site.

In accordance with the Consent Decree and the Contract Documents for the Remedial Action, a certification report must be prepared by a registered professional engineer certifying that all remedial activities have been completed in full satisfaction of the requirements of the Consent Decree. As defined by the United States Environmental Protection Agency (EPA), (Federal Register, July 26, 1982) certification does not constitute a guarantee or warranty, but a "rendering of a professional opinion concerning compliance with a requirement of the regulations by a qualified professional in the field."

1.1 Site Description and History

The Industri-Plex Site is a 245 (+/-) acre area, located about 10 miles northwest of Boston, Massachusetts in the north part of Woburn, within the Aberjona River Valley. The Site is bounded on the east side by Interstate 93, and Interstate 95/State Route 128 is located about one half mile south of the Site. The Boston Edison Power Company right-of-way No. 9 is the southwest boundary of the Site. The Massachusetts Bay Transportation Authority (MBTA) railway transects roughly the western third of the Site in a northwest-southeast direction. The

Industri-Plex Site was surveyed by SAIC Engineering, Inc. and Liu Aerial Surveys in 1990 and 1991.

Since the mid-1800s, the Industri-Plex Site has been used primarily by companies producing chemicals for textile, leather, and paper. Chemical manufacturing operations occurred at the Site from 1853 to 1931, producing sulfuric acid and related chemicals, arsenic insecticides, acetic acid, dry colors, phenol, benzene, picric acid, toluene and trinitrotoluene (TNT). By 1929, the Merrimac Chemical Company, which occupied the Industri-Plex Site, had become one of the leading producers of insecticides and other chemicals in the United States. The Merrimac Chemical Company plant included 90 buildings on 417 acres, many of which were within the current Industri-Plex Site. Early operations included disposal of wastes in pits or low-lying wetlands. Liquid wastes were discharged into streams and later sewers. As a result, heavy metal wastes from the chemical operations contaminated Site soils and wetland sediments.

From 1934 to 1969, the property was used by several companies to manufacture glues and gelatins from animal hides. Raw, salted or limed hides, hide fleshings, or chrome tanned leather scraps from cattle, hogs, sheep or other animals were used to manufacture glue by extracting a protein called collagen from animal tissues or bones. Animal hide waste products from the rendering process were disposed of in mounds or hide piles on-Site. A developer purchased the plant property in the early 1970s intending to build a complex of industrial buildings (hence Industri-Plex) and began grading operations. During hide pile excavation, noxious gases and odors, attributable to the decomposing hide wastes, were released. The distinctive odor became known as the "Woburn odor." Complaints from local residents and encroachment on wetland areas stopped further development of the Site.

In 1981, the EPA proposed the Industri-Plex Site for the National Priorities List (NPL), also known as Superfund. The Industri-Plex Site was finalized on the NPL in 1983. In May 1982, EPA and the Massachusetts Department of Environmental Quality Engineering [DEQE – currently known as the Massachusetts Department of Environmental Protection (MassDEP)] entered into a Consent Order with Stauffer Chemical Company to undertake a Remedial Investigation/Feasibility Study (RI/FS). In April 1985, Phase II of the RI/FS was completed. The Remedial Investigation identified arsenic, lead, and chromium in Site soils and wetland sediments as well as impacts to the ground water and odors due to hydrogen sulfide and methyl

mercaptans emitted from the hide piles. Abandoned buildings and waste lagoons were also present on the Site. Based on the RI/FS, EPA, along with MassDEP, established a Record of Decision (ROD) in 1986 for the first phase of the cleanup at the Industri-Plex Site (known as Operable Unit 1, OU-1), which included a protective cover over more than 100 acres of soil contaminated with heavy metals and animal wastes, a gas collection and treatment system, institutional controls, an interim groundwater remedy, as well as further investigations of Site related contamination at and downstream of the Site to support a future second phase (known as Operable Unit 2, OU-2). The location of the protective cover is illustrated in **Attachment 1** and includes an impermeable cover for the gas collection and treatment system situated at what is known as the East Hide Pile.

Further details of the Industri-Plex Site history can be found in the 1986 Record of Decision.

In a 1989 Consent Decree between EPA, MassDEP and the current and former property owners, two Trusts were established which set in motion the remediation and reuse of the Industri-Plex Site. The Remedial Trust was formed to prepare and implement the remedy according to the ROD. The Industri-Plex Site Custodial Trust (Custodial Trust) was formed to hold, manage, and sell a portion of the Site.

Golder Associates, Inc. (Golder) was selected in 1989 by the Remedial Trust to design the remediation for the Industri-Plex Site. The remedial design included pre-design investigations of the soils, wetlands, air, and groundwater.

The pre-design investigations included sampling analysis and studies to determine the extent of contamination and, in accordance with the Consent Decree, to evaluate cover types. Designs were needed to prepare the ground surface for cover. The remedial design included:

1. Plans for the demolition or decommissioning of abandoned buildings, railroad tracks, underground utilities, a personnel tunnel, and over 120 existing observation wells and piezometers used during the preliminary investigation.
2. Plans for controlling odors, fugitive dusts, and surface water runoff during construction to prevent off-Site impacts.
3. Evaluation of, and considerations for the future stability of, the hide pile slopes.

4. Plans for collecting and treating waste gases in a Thermal Oxidation Unit.
5. Plans for dredging, remediating, and revitalizing streams and wetlands.

The remedial design for contaminated soils and air included both permeable (soil and geotextile) and impermeable (soil and geomembrane) covers. A permeable cover system was designed for 60 acres of upland soils and three hide piles (known as the West, East-Central and South Hide Piles) contaminated with high concentrations of heavy metals and decomposing organic wastes. The permeable cover included a geotextile base to maintain separation between contaminated soils and clean cover material, a clean grading fill, and topsoil with vegetation. An impermeable cover was designed for a fourth hide pile (known as the East Hide Pile) which was approximately four acres in size and an active odor source. The impermeable cover included a high permeability gas collection layer, geomembrane, cover grading fill, topsoil, and vegetation. An active gas collection system was designed to collect gases trapped by the impermeable cover and convey the gases to a Thermal Oxidation Unit for treatment. The permeable cover system for the Site was further divided into two categories: "Engineered Cover"; and "Equivalent Cover". The Engineered Cover was designed and constructed by the Industri-Plex Site Remedial Trust as part of the response activities at the Site to prevent exposure to contaminated soil, and may be comprised of one or more of the following materials: geotextile, geomembrane, soil, gravel, bituminous concrete and/or asphalt. The Equivalent Cover represents existing structures serving as an adequate permeable cover. Equivalent Cover, although not designed as part of the Engineered Cover, functions to prevent exposure to contaminated soil, and may be comprised of one or more of the following ground covering structures or features, or portions of such structures or features: buildings; foundations; slabs; paved driveways, walkways, parking lots and/or roads; or other such ground covering structures or features. The location of Engineered and Equivalent Covers are illustrated in the Record Drawings.

Site remediation also required capping approximately five acres of contaminated streams and wetland sediment. Approximately seven acres of wetland enhancement, restoration, and creation were designed to compensate for wetland losses. Normandeau Associates, Inc. of Bedford, New Hampshire, was a key designer of the wetland mitigation plans.

A revised final (100%) Design Report was issued on May 8, 1992. Approval for the 100% Design Report was issued by EPA in consultation with the MassDEP on May 18, 1992. A Remedial Action Work Plan for Soil, Sediment and Air Remedy was issued on June 22, 1994, and approved by EPA, in consultation with MassDEP, on July 11, 1994.

1.2 Scope of the Remedial Action

The Remedial Action (RA) implemented the Remedial Design prepared by Golder and distributed for bidding in April 1992. The RA included covering metal-contaminated soils encountered over an approximately 100-acre portion of the 245-acre Site, a portion of which this property represents, as shown on Sheet B-16 of **Attachment 1**. This certification addresses the remedial action performed on the 20 Atlantic Avenue Realty Trust Property (Tax Map 10-1-5). The remedial action on this property included a designed permeable cover of clean soil overlying a geotextile layer that was placed directly on prepared existing ground and fill soil. The remedial action also included a designed permeable asphalt cover overlying a geotextile that was placed directly on prepared existing ground or fill soil.

Work conducted between 1992 and December 1997 is addressed in this report.

This report includes the following information as it pertains to the remedial action performed on the 20 Atlantic Avenue Realty Trust Property (Tax Map 10-1-5):

- Relevant portions of the Final 100% Design Report (**Appendix A**);
- The submittal log (**Appendix B**);
- Modifications of specifications and plans (**Appendix C**);
- Results of Site air and surface water monitoring (**Appendix D**);
- Results of soil conformance and in-place material testing during the Remedial Action (**Appendix F, G**);

- Results of geosynthetics conformance material testing (**Appendix H**);
- Observations of subgrade preparation and geosynthetic installation (**Appendix I**);
- EPA comments (**Appendix L**); and
- Review of lines and grade control.

1.3 Report Format

This property-specific Cover Certification Report was derived from the Master Cover Certification Report documenting the completion of the soil, sediment and air remedies at the Site [excluding MassPort Authority property documented in the April 1998 Regional Transportation Center (RTC) Cover Certification Report]. Other property-specific Cover Certification Reports will be produced for the remaining properties at the Site. This property-specific Cover Certification Report presents a generic description of all work performed to complete the soil, sediment and air remedies, some of which are applicable to this property. For those portions/sections which are not relevant to this property-specific Cover Certification Report, those sections have be identified as "[Not Applicable to This Property]". The Master Cover Certification Report contains property-specific details and record drawings for 31 Tax Map lots at the Site including additional general and Woburn Roads/Right of Way information. Please reference the Master Cover Certification Report for this additional Site-wide information.

2.0 PROJECT PARTICIPANTS

In July of 1989 Golder was retained by the Remedial Trust to prepare the Remedial Design for the Site. The Consent Decree included the Remedial Design/Remedial Action Plan (RDAP). The RDAP required the preparation of Pre-Design Investigations and a Remedial Design. The design was executed in accordance with the requirements of the Comprehensive Environmental Response, Compensation and Liability Act (CERCLA) as amended and re-authorized. From 1990 to 1992 Golder prepared Preliminary, Intermediate, Pre-Final and Final Design Reports in conformance with the RDAP.

The Remedial Trust entered into an agreement with Chemical Waste Management, Inc. Remediation Services Group of Princeton, New Jersey, (CWM, also Contractor) to perform the Remedial Action in accordance with the RDAP and the Remedial Design plans and specifications. The name of the Contractor changed January 1, 1993 when CWM was acquired by Rust Remedial Services Inc. (Rust), then again in May of 1995 when OHM acquired Rust. The name Chemical Waste Management was retained as the legal name of the Contractor throughout the period covered by this report.

Several subcontractors assisted the Contractor with specific tasks during the remedial work. A list of the subcontractors and the services they provided is presented below:

- Rust Environment and Infrastructure, formerly SEC Donohue Inc., of Burlington, Massachusetts provided engineering support;
- Earth Tech Inc. (Earth Tech), formerly HMM Associates Inc., of Concord, Massachusetts provided surveying services from 1992 to 1993 and Meridian Land Services Inc. (Meridian) of Milford, New Hampshire provided surveying services from 1993 to 2001. Both surveying companies collected field documentation that would be used to establish the as-built drawings for this report;
- Eastmont Environmental Inc. of Walpole, Massachusetts conducted perimeter air monitoring;
- Beattie Enterprises of Lancaster, New Hampshire assisted with clearing and grubbing the Site;
- Midway Paving of Chelmsford, MA or its subcontractors performed paving work for the Site during 1992-1995;
- HMM Associates, Inc. (HMM) of Concord, MA performed surface water monitoring services;

- Toxikon Laboratories, of Woburn, Massachusetts, and 21st Century Environmental Inc. of Bridgeport, New Jersey, assisted the Contractor with water and soil analytical testing; and,
- Reliable Fence Company of Woburn, Massachusetts installed chain link fence on the Site.

In accordance with the Consent Decree, EPA contracted with Halliburton NUS (HNUS) of Wilmington, Massachusetts to provide technical oversight. Representatives of EPA and the MassDEP met with the Remedial Trust monthly (approximately) throughout the Remedial Action to oversee the performance of the work. Minutes of the meetings were recorded but are not included in this report.

Golder provided engineering quality assurance (QA) for the Remedial Action from September 1992 through December 1995. QA included examining and testing materials and procedures to verify and assure the Remedial Trust that the construction conformed to the specifications and drawings. The Remedial Trust directed Golder to perform a geophysical investigation during May 1993. Golder Construction Services Inc. (Golder Construction) provided on-Site construction management services for the Remedial Trust from March 1995 through December 1995.

The Remedial Trust contracted with Professional Service Industries, Inc. (PSI) of Canton, Massachusetts to perform soil moisture/density testing of compacted soils, soil laboratory testing, and asphalt testing. PSI also performed on-Site QA testing from August 1993 through December 1995.

During 1995, the Remedial Trust contracted with *de maximis, inc.* to be the Site manager for the Remedial Trust and to coordinate the work conducted by Golder, CWM, and other contractors. In 1998, the Site manager role was assumed by Maverick Construction Management Services, Inc. (Maverick). Following remedial construction activities, the Remedial Trust contracted directly with Maverick to coordinate the documentation of as-built cover conditions, to manage construction activities necessary to bring the cover into compliance with the 100% Design and to prepare a Draft Cover Certification Report. In 2007, the Remedial Trust contracted with Roux Associates to complete the certification of the cover, including the completion of the draft and final Cover Certification Report.

3.0 CONSTRUCTION DOCUMENTS

RD/RA work performed for the Remedial Trust was completed according to the documents, plans, and specifications described in Sections 3.1 through 3.4.

3.1 Consent Decree

The Consent Decree (EPA, 1989) entered into between the Plaintiffs [*i.e.*, EPA and the MassDEP (Agencies)] and the Settlers defined the work that was to be undertaken at the Site. This definition is within the Consent Decree as well as the RDAP. The Consent Decree was based on the Record of Decision (ROD) for the Site (EPA, 1986). While the Consent Decree, the RDAP, and the ROD were consulted for the specific definition of the remedies to be implemented at the Site, the RDAP generalized the remedy and formed the basis for Golder's preparation of the Remedial Design Work Plan and ultimately the Final 100% Design Report. This certification applies to the Consent Decree but the primary component is the RDAP.

3.2 100% Design Report and Addenda

Golder developed the design and specifications and produced the "Final 100% Design Report, Part I" for the Industri-Plex Site (**Appendix A**), which was submitted to EPA and MassDEP in December 1991. This report applied to the remedy for soil, sediments, and air for the Site. Other Consent Decree requirements were deferred in accordance with the Agencies' instructions. The Agencies provided comments on the 100% Design Report, and responses to those comments were submitted April 3, 1992. A revised final 100% Design Report was issued April 3, 1992. The 100% Design was issued for bid April 25, 1992. The 100% Design Report was approved on May 18, 1992.

Subsequent addenda were issued for the 100% Design Report including the following:

- Addendum 1 issued May 1992 (EPA/MassDEP Approval March 11, 1993)
- Addendum 2 issued June 1992 (EPA/MassDEP Approval March 11, 1993)
- Addendum 3 issued May 14, 1993 (EPA/MassDEP Approval May 27, 1993)
- Addendum 3 revision 1 August 27, 1993 (EPA/MassDEP Approval September 10, 1993)
- Addendum 3 revision 2 October 18, 1993 (EPA/MassDEP Approval November 2, 1993)

On October 1, 1996, EPA approved an alternative permeable cover design for the RTC entitled RTC Alternate Cover Design (Golder, 1996). Details of the construction and certification of the RTC Alternative Cover Design are presented in the RTC Cover Certification Report (Golder, 1998), which was approved by EPA in April 28, 1998.

3.3 Remedial Action Work Plan

According to the Consent Decree, the Remedial Action Work Plan (RAWP) was to be submitted to the Agencies within sixty (60) days after EPA and the Commonwealth received notification of the selected Remedial Action Contractor. The RAWP was prepared by the Remedial Action Contractor for the Remedial Trust to implement the Site remedy consistent with the approved design for each Site area. The Consent Decree required that the RAWP contain:

(1) A description of all the activities necessary to implement the Remedial Actions; and

(2) A timetable for the completion of all these activities, which shall also identify major and minor milestone events in the Remedial Action process. The schedule of significant events shall be consistent with Attachment D, [Project Schedule and Remedial Design/Action Milestones].

On August 18, 1992, prior to EPA's receipt, review, and acceptance of the RAWP, the Remedial Trust requested EPA and MassDEP approval of a preparatory, non-intrusive work plan for work that would begin in September. Submittal of this work plan allowed the Contractor to maximize the construction work season while awaiting final approval of the RAWP. An addendum to the August request was submitted to EPA and MassDEP on October 9, 1992 expanding the earlier request to include debris removal and non-intrusive work and above ground structure demolition. Both the August 18 and October 9 requests were tacitly approved by EPA in consultation with MassDEP. As required, the Remedial Trust submitted a RAWP to EPA on October 5, 1992 (Consent Decree Attachment, Section B, Subsection 3B).

An interim RAWP was submitted to EPA on October 22, 1992 with a request to begin work west of the MBTA railroad tracks. EPA in consultation with MassDEP provided comments on the interim RAWP on November 25, 1992 and a revised interim work plan was submitted to EPA in December 1992. With EPA and MassDEP concurrence, the Remedial Trust authorized the Contractor to begin remediation of the Site on December 2, 1992.

EPA's review of the original RAWP, in consultation with MassDEP, continued through the first half of 1993. EPA, in consultation with MassDEP, provided a conditional approval of the RAWP on March 11, 1993. The Agencies had two main concerns, 1) "the effect of the proposed groundwater treatment changes on the 'Created Wetlands' (CW); and 2) the maintenance of air and stream water quality (ARARs) during the construction of the Remedy." EPA, after consultation with MassDEP, requested the following: 1) a revised CW design with a buffer and separation from the groundwater; and 2) implementation of a program for surface water sampling for contaminants.

Following the Remedial Trust's responses, EPA after consultation with MassDEP, presented an approval of the RAWP on May 19, 1993, contingent upon: 1) sampling of surface water to measure water quality; 2) resolution of water treatment design questions; 3) provision of a copy of the Contractor and blasting plan; and 4) a requirement to cover all frequently used roads with a minimum of 4 inches of crushed stone. On July 2, 1993, EPA, after consultation with MassDEP and the Remedial Trust, reached an agreement on procedures for testing surface water and revisions to the CW.

Erosion and sediment control issues prompted further revisions to the RAWP. On March 1, 1994, a major revision to the RAWP was submitted to EPA. EPA, after consultation with MassDEP, approved the revision on July 11, 1994. Subsequent revisions were submitted and the latest version of the RAWP at the preparation of this report is August 21, 1995.

3.4 Health and Safety Plan

A Health and Safety Plan (HASP), prepared by CWM and dated August 1992, for the remediation of the Site was transmitted to EPA, after consultation with MassDEP, on September 2, 1992. The submission was made in fulfillment of the requirements to the Consent Decree Appendix I, Section F. The Remedial Trust was informed at the March 22, 1993 meeting that EPA, after consultation with MassDEP, would not approve the HASP but would provide comments. The HASP was revised on March 16, 1994; December 20, 1994; May 5, 1995; and June 29, 1995 largely to address changes to the Emergency Response Plan. In accordance with the Agencies' policy, the HASP was reviewed but not approved. The latest version of the HASP as of this report is June 29, 1995.

4.0 REMEDIAL DESIGN/ACTIONS

4.1 Soil Remedy

The soil remedy for the Site involved covering on-Site soils containing lead, arsenic, or chromium at or above the action levels established by the Consent Decree with permeable soil cover. An impermeable cover was designed for a four-acre hide pile (East Hide Pile) on Site, which was an active odor source. The 20 Atlantic Avenue Realty Trust Property (Tax Map 10-1-5), however, does not include the East Hide Pile and therefore required only permeable soil and asphalt cover.

4.1.1 Soil Remedy - Consent Decree Requirements

The RDAP is included as Appendix I of the Consent Decree. Throughout the RDAP, the remedy for the Site is referred to as the "cap". However, the 100% Design refers to the Site remedy as the "cover". The term "cover" has been retained for the text of this report, excluding the RDAP.

Page 1 of the RDAP states the following:

"The remedial action for soils, sediments, and sludges contaminated with Hazardous Substances, other than those emitting odors (the East Hide Pile), shall include site grading, capping with a permeable soil cover, excavation, dredging, and/or consolidation for all areas containing Hazardous Substances at concentrations above established action levels (arsenic = 300 ppm, lead = 600 ppm, chromium = 1,000 ppm)...."

Furthermore the RDAP states, "Settlers shall design and implement remedial action for soils contaminated with Hazardous Substances above the action level for metals that shall consist of site grading and capping together with Institutional Controls. Areas already covered adequately by buildings, roadways, parking lots, or other ground covering features, would not receive cover material, instead allowing the structures themselves to act as the protective cap.

For small areas on-Site, such as the landscaped areas between buildings and parking lots, Settlers may propose location-specific alternatives to capping consisting of excavation of contaminated soil and consolidation on-site with similarly contaminated soils, or placement of a protective layer such as asphalt to cap the contaminated soils.

Settlers shall design and implement the remedial actions for contaminated soils in accordance with the following requirements:

(1) cap design and construction activities shall be in accordance with regulations and/or guidance on cap design for permeable covers as summarized in [RDAP] Attachment A provided that an alternative permeable cap design including a permeable synthetic fabric and a soil layer less than 30 inches in depth, may be used in all areas of the Site where Settlers demonstrate to EPA and the Commonwealth that the alternative cap design will perform as well as or better than the permeable cap design summarized in Attachment A."

Attachment A to the RDAP states that:

"Permeable covers shall be designed and constructed to include at a minimum the following:

A. A vegetated top layer which shall be:

1. of a minimum thickness of six (6) inches;

2. capable of supporting vegetation that minimizes erosion and minimizes continued maintenance;

3. planted with a persistent species with roots that will not penetrate into the contaminated soils;

4. designed and constructed with a top slope of between 3 percent and 5 percent after settling and subsidence or, if designed and constructed with less than 3 percent, a drainage plan to ensure that the ponding of surface water does not occur or, if designed and constructed with a slope of greater than 5 percent, an expected soil loss of less than 2 tons/acre/year using the USDA universal soil loss equation; and

5. designed and constructed with a surface drainage system capable of conducting effective run-off across the cap.

B. A base layer that shall be:

1. of a minimum thickness of twenty-four (24) inches of appropriate fill material; and

2. designed and constructed to prevent clogging."

Two alternative permeable covers were designed as part of the remedy under the Consent Decree. The first alternative permeable cover design concept utilizing a 16-inch thick borrow cover overlaying a geotextile was developed in the Alternative Cover Design Report (Golder, 1989). This design was subsequently approved by the EPA and MassDEP in a letter dated September 11, 1989. The second alternative permeable cover design was the design to accommodate the RTC Alternative Cover (VHB/Golder, 1996). The EPA, in consultation with the MassDEP, approved the RTC Alternate Cover design in a letter dated October 1, 1996. The RTC Alternative Cover was properly constructed and documented in the RTC Cover Certification Report (Golder, 1998), approved by EPA on April 28, 1998.

4.2 Sediment Remedy [Not Applicable To This Property]

4.3 Air Remedy [Not Applicable To This Property]

5.0 SITE CONTROLS AND DOCUMENTATION

5.1 Survey Control

The Contractor utilized Meridian and Earth Tech to provide record survey documentation of the extent of cover, configuration of grading and general as-built conditions of the cover and any buried or concealed construction. The results of these record surveys are provided in **Attachment 1** (Sheets B-16 through B-20). The record drawings are based on the survey control provided in the 100% Design Report plans.

5.2 Construction Control

During the RA work, the Contractor was required by the project specifications to provide controls to maintain a safe work environment and protect the public health and safety. Such controls included air monitoring and surface water monitoring (**Appendix D**).

Air Monitoring

The objective of the ambient air monitoring program was to monitor total reduced sulfur (TRS) compounds and total suspended particulate (TSP) and inhalable particulate (PM10) as well as heavy metals (arsenic, lead and chromium) in TSP at fenceline locations during remediation efforts.

Specification section 01562 - Dust Control of the 100% Design Report required the contractor to employ construction methods and means that would keep airborne particulates below the following action levels:

- PM10 particulates were to be limited to an annual average of less than 150 micrograms per cubic meter ($\mu g/m^3$) at Site monitoring points; and
- Respirable dust concentrations were limited to 90 $\mu g/m^3$ at Site monitoring points and 5,000 $\mu g/m^3$ in the worker's breathing zone.

Data gathered by dust monitoring devices was used to monitor metals in the particulates to ensure that they were below the following threshold limit values (TLVs) outlined in the American Council of Governmental and Industrial Hygienists:

Arsenic	Chromium	Lead
0.02 $\mu g/m^3$ (of air)	1.36 $\mu g/m^3$ (of air)	1.36 $\mu g/m^3$ (of air)

Appendix B to Volume 6 of the 100% Design Report provides a detailed Odor Control Plan which specifies that TRS compounds in air at the perimeter of the Site may not exceed 47 parts per billion (ppb).

Eastmount Environmental Inc. conducted ambient air quality testing, beginning in September 1992. The particulates and heavy metals were sampled at four perimeter monitoring locations. TRS sampling was conducted at seven perimeter monitoring locations. See **Appendix D.1** for a map indicating sampling points.

TSP and PM10 Sampling

TSP and PM10 samples were collected using Hi-Volume samplers. Each Hi-Volume sampler was programmed to sample at each of the four sample locations from midnight to midnight on six day intervals. In addition to the four sample locations, a duplicate TSP sampler was stationed at Location 4 and a duplicate PM10 sampler was stationed at Location 2. The duplicate TSP sample was also analyzed for metals (arsenic, chromium, and lead).

Eastmount Environmental prepared Hi-Volume Sampling Summary reports. The Summary of Hi-Volume Results tables from those reports issued for periods during performance of work on the RA are included in **Appendix D.1**. Analytical results showed levels of TSP, PM10, and metals below the action levels.

TRS Sampling

The ambient TRS sampling was conducted using a Photovac 10S Plus portable gas chromatograph capable of measuring odorous sulfur compounds in the low part per billion range. Ambient TRS sampling was conducted twice a week from the beginning of the sampling program up until December 1992. After that, the sampling frequency was reduced to once every six days.

Eastmount Environmental prepared Ambient Air Sampling Summary reports. The Summary of Ambient TRS Results tables from those reports issued for periods during performance of work on the RA are included in **Appendix D.1**. The majority of TRS results were non-detects. Hydrogen sulfide was detected on a few occasions; however, there were no exceedances of the 47 ppb action level.

Surface Water Monitoring

CWM was also required to monitor surface water during remedial activities. According to the Site Surface Water Monitoring Plan (RAWP, Section 5.2), the following Ambient Water Quality Control (AWQC) concentrations were used as the response action levels for the Industri-Plex Site:

- AWQC chronic concentration for arsenic = 0.190 milligrams per liter (mg/L)
- AWQC chronic concentration for chromium = 0.210 mg/L
- AWQC acute concentration for lead = 0.082 mg/L

The above-tabulated AWQC limits correspond to a hardness of 100 parts per million (ppm). Water hardness values on-Site indicated moderately hard to very hard conditions (EPA, 1986). Historical background surface water data collected from surface water drainways periodically contained lead concentrations of 0.025 mg/L. Since these background levels routinely exceeded the threshold value of the AWQC chronic concentration for lead, the AWQC acute concentration was approved on June 8, 1994 as the response action level by MassDEP and EPA.

Surface water sampling was conducted to meet the project specifications and the RAWP requirements. The surface water controls established by EPA and included in the Contractor's RAWP required the following procedures:

- Each work day, field measurements were conducted at various stations (whenever there was flow) for turbidity, dissolved oxygen, temperature, specific conductivity, and pH. The sample from each station with the highest turbidity during the week was submitted for laboratory analyses of total and dissolved arsenic, lead, and chromium, total suspended solids (TSS), and hardness. Any sample with a turbidity greater than or equal to 85 nephelometric turbidity units (NTU) was also submitted for the same laboratory analyses.

- Additional sampling was conducted if a storm and/or a construction event caused the turbidity to rise above 85 NTU at the monitoring stations. The samples were analyzed for total and dissolved metals (arsenic, chromium, and lead), TSS, and hardness. Field measurements for turbidity, dissolved oxygen, temperature, specific conductivity, and pH were conducted at the time of sampling.

HMM conducted surface water quality sampling as a subcontractor to CWM. Test results indicate that the surface water quality remained below the response action thresholds with the exception of exceedances as listed in **Appendix D.2**. Specific reasons and mitigating actions for each exceedance are described in the Quarterly Reports of 1993-1995. Generally, the Agencies were notified and the mitigating actions were performed to the satisfaction of the Agencies.

5.3 Decontamination

CWM was required to decontaminate all equipment that came in contact with contaminated soils, sediments, and sludges during the work. Water used during the pressure washing was collected and treated at the on-Site storage areas. The decontamination was performed in accordance with the specifications and the project work plans. Water generated from decontamination activities was stored in a Modu-tank on the east side (across the MBTA rail lines) of the Site. The water was treated and properly disposed of on-Site as approved by the Agencies.

Personnel entering work areas (exclusion zones) during the RA, wore protective equipment as specified by CWM's Health and Safety Plan (HASP). The HASP also specified personal decontamination procedures. All personnel leaving work areas were required to properly clean or dispose of all protective equipment, small tools and instruments.

5.4 Facility Documentation for Off-Site Disposal

Prior to disposing of any materials off-Site during the RA, EPA was to determine if the proposed facilities were of "acceptable status" and could receive materials from the Site. Only non-hazardous vegetation (cleared/cut above ground surface) was disposed off-Site during the RA. During the work, as previously discussed, wastewater from decontamination activities was stored on the east side of the Site and treated prior to disposal.

All grubbed vegetation (containing soil), and contaminated soil, sediments, and sludges excavated from the Site were consolidated in other areas of the Site in accordance with the RDAP. All contaminated materials excavated from the Site were placed on the hide piles that were covered as part of the approved RA. However, prior to placement on the hide piles, saturated sediments and sludges were dried over large areas east of the MBTA rail lines on the Site within the remedial cover area.

6.0 SOURCE AND CONFORMANCE TESTING

Testing performed for the Remedial Trust, such as testing of soil and soil products and geosynthetics, is described in Sections 6.1 and 6.2, respectively. The testing methods according to the specifications are summarized in **Table 2** [*i.e.*, Golder's Quality Assurance Procedure Plan (QAPP) Table 1-1]. Abbreviations used in the supporting documentation found in the appendices are summarized in **Table 3**.

6.1 Soil and Soil Products

6.1.1 Compacted Fill

The majority of compacted fill materials were derived from on-Site grubbing and dredging operations. Compacted fills were used as stabilizing fill to flatten hide pile slopes and re-grade low relief areas to promote drainage. A portion of rock and concrete demolition debris generated by crushing and screening operations was also used to a limited degree as compacted fill material. The remaining compacted fill was imported from off-Site borrow areas. Most of the off-Site fill was composed of silty sand from a quarry in Hubbardston, Massachusetts and glacial till from a borrow pit on Deer Island, Boston Harbor, Massachusetts. Compacted fill tests included grain size distribution and primarily Standard Proctor tests with some Modified Proctor tests as needed.

6.1.2 Cover Soil

All cover soil used on-Site was from off-Site sources. Cover soil placed on slopes flatter than 8 horizontal to 1 vertical (8H:1V) was typically a granular silt from a glacial till deposit on Deer Island. Cover soil placed on slopes steeper than 8H:1V and some slopes flatter than 8H:1V was a silty sand from a quarry in Hubbardston. Cover soil tests included grain size distribution, Standard and Modified proctor densities, interface friction, and Atterburg Limits. Results of the testing are provided in **Appendix F**. Analytical testing was performed on Deer Island cover soil materials to verify the levels of potential contaminants. All soil materials tested and placed on-Site met the clean soil thresholds set up by EPA, after consultation with MassDEP, or were otherwise approved by a variance in accordance with EPA in consultation with MassDEP criteria. EPA in consultation with MassDEP clean soil threshold criteria for cover soil used at the Site are summarized in **Table 1**. Analytical test results are provided in **Appendix F.1**.

6.1.3 Topsoil

According to the Consent Decree, topsoil must be capable of supporting vegetation that minimizes both erosion and continued maintenance. Topsoil used for the cover in upland areas and as a wetland vegetative cover soil came from several off-Site sources. Such source locations were from the following Massachusetts towns: Andover, Reading, Salem, and Tewksbury. Other topsoils were sourced from the following New Hampshire towns: Nashua, New Boston, and Manchester. Each source was tested for grain size distributions, organic content, and soil fertility or Baker Soil test. Results of testing are provided in **Appendix F.2.3**. Where the topsoil did not meet some criteria, but would be capable of meeting the Consent Decree requirement for being capable of supporting vegetation, a variance was requested and received from EPA, after consultation with MassDEP.

6.1.4 Subangular Stone

There were several varieties of subangular stone required by the 100% Design Report. Each of the subangular stone materials was a product of off-Site crusher/screener operations from PJ Keating Company of Lunenburg, Massachusetts or Bardon Trimount Inc. of Burlington, Massachusetts. The products required for the Remedial Action included American Association of State Highway and Transportation Officials (AASHTO) No. 8, the stone used in the gas collection layer material; AASHTO No. 57, a variety of stone used for bedding and armoring purposes; and both AASHTO 2 and 67, stone materials used in sediment filter construction. Testing of these stone materials consisted of the following: grain size, permeability, and carbonate content. Testing was performed on a per source basis unless the Remedial Trust requested additional testing. Test results are provided in **Appendix F.2.2.**

6.1.5 Stone Riprap

Two average sizes of stone riprap (d_{50} = 6-inch and d_{50} = 3-inch by weight) were required by the 100% Design Report. Each of the riprap stone materials was produced at off-Site crusher/screener operations owned by PJ Keating Company of Lunenburg, Massachusetts or Bardon Trimount Inc. of Burlington, Massachusetts. Both types of stone riprap were used as gravel/cobble lining for remediated drainways and hide pile toe drain construction. The 6-inch riprap was also used in permanent erosion control features and as gabion backfill material.

Testing of the riprap included a test for abrasion, freeze-thaw susceptibility, and specific gravity. Gradation tests were also reviewed. Stone riprap materials were tested once per source area unless the Remedial Trust requested additional testing. The stone riprap test results are presented in **Appendix F.2.2**.

6.1.6 Subbase

Road Structural Fill as specified in Section 02223 was used as subbase in the Remedial Action. Tests for the subbase material included gradation and compaction. All subbase materials were supplied by an off-Site quarry. Test results are provided in **Appendix F.2.1**.

6.2 Geosynthetics

6.2.1 Geotextile

6.2.1.1 Materials

Geotextile materials were supplied by the following three manufacturers: Nicolon/Mirafi, Polyfelt Americas Inc., and Synthetic Industries. Nicolon/Mirafi provided 6-ounce (oz), 10-oz and 16-oz geotextile, Polyfelt Americas Inc. provided 6-oz and 16-oz geotextile and Synthetic Industries provided 16-oz geotextile. All fabrics are permeable, non-woven, needle-punched monofilament and allow percolation. The geotextile was used in the cover to primarily separate the contaminated soil from the clean cover soil (Golder, 1989). The geotextile also precludes upward migration of contaminated material by frost heave effects; provides a drainage capillary break layer at the base of the cover on slopes to prevent sloughing during thaws; and provides further means of reducing the chance of incidental contact through land use.

6.2.1.2 Quality Control Testing

The manufacturers of the geotextile material provided Quality Control certificates for the installed 6-, 10-, and 16-oz materials. Copies of the Quality Control Certificates are presented in **Appendix H.1.2**. As material was delivered to the Site, Golder reviewed the Quality Control Certificates for conformance with the 100% Design through the submittal process.

6.2.1.3 Quality Assurance Testing

Rolls of 6-, 10- and 16-oz geotextile were tested for conformance to the 100% Design Report specifications. Conformance testing was performed by Golder Construction Service's Geosynthetic Laboratory (Golder Construction's Geosynthetic Laboratory) located in Atlanta, Georgia. Test results are provided in **Appendix H.1.3**. Before individual rolls of geotextile were deployed on-Site, Golder reviewed the test results for conformance with the project specifications.

6.2.2 Geomembrane [Not Applicable To This Property]

6.2.3 Geocomposite [Not Applicable To This Property]

6.2.4 Geogrid [Not Applicable To This Property]

6.2.5 Interface Friction [Not Applicable To This Property]

6.3 Asphalt Cover Materials

6.3.1 Bituminous Materials

Bituminous materials were used to construct asphalt covers within the subject property. Four inches of asphalt binding course and two inches of asphalt wearing surface were placed and compacted above the six-inch granular subbase layer of the asphalt cover.

Material Requirements

Two types of bituminous concrete, a binder course and a surface or wearing course, were specified by the design specifications. The specifications required that the mix for binder and surface course conform to the requirements of the Massachusetts Department of Public Works Specifications (MDPW). The following table summarizes the State mix requirements according to the Massachusetts Highway Department (MHD) Standard Specifications for Highways and Bridges:

Sieve Size	State Binder (% by weight passing)	State Top (% by weight passing)
1-inch	100	*
3/4-inch	80-100	*
5/8-inch	*	100
1/2-inch	55-75	95-100
3/8-inch	*	80-100
#4	28-50	50-76
#8	20-38	37-54
#16	*	26-40
*No limit/value established for the specific parameter.		

Sources

Midway Paving of Chelmsford, MA performed the paving work on the subject property. Bardon Trimount supplied the asphalt materials, and Middlesex Materials supplied the aggregate materials. The asphalt was mixed at Massachusetts Bituminous in Chelmsford, MA.

Testing Requirements

The specifications required testing of the pavement materials. Standard Marshall testing, which including testing for stability, flow, and density, was conducted at the bituminous plant prior to Site delivery.

The asphalt binder and top course materials were required to meet the MDPW Standard Specifications. Field compaction testing and asphalt covering was performed to determine if the materials were placed in accordance with the MDPW Standard Specifications.

Conclusions

Field compaction testing results for the subject property are included in **Appendix G**. Bituminous plant inspection reports (including material test results) and Marshall testing results for the subject property were unavailable. However, based on the PSI's plant inspection reports dated before and after asphalt compaction on the subject property, Roux Associates has determined that the bituminous material delivered to the Site consistently met the MDPW Standard Specifications requirements.

During installation of the asphalt, field quality assurance testing was performed. PSI performed nuclear density testing, checked lift thickness, and asphalt temperatures. Asphalt cores cut at later dates demonstrated lift thicknesses and in-place density results to be in compliance with the design specifications.

6.3.2 Aggregate

In asphalt cover systems, clean, road-grade structural fill (granular subbase) was placed and compacted above the base geotextile separation layer.

Material Requirements

Per Specification Section 02223 – Backfill and Fill, the granular subbase was clean material from an off-Site source approved by the Remedial Trust Representative. The granular subbase also met the following gradation specifications:

Sieve Designation	3 in	3/4 in.	No. 10	No. 50	No. 200
Percent Passing	90-100	50-90	40-80	20-60	5-15

Sources

All granular subbase used on the subject property was supplied by two quarries, Bardon Trimount of Swampscott, MA and PJ Keating of Lunenburg, MA.

Testing Requirements

Geotechnical testing requirements for the granular subbase are specified in Section 02223 – Backfill and Fill and include grain size (ASTM D422) and standard proctor (ASTM D698) methods. Both the Bardon Trimount and PJ Keating sources were virgin or native quarry operations. Therefore, analytical testing was not required to verify that the material was clean.

Conclusions

The geotechnical test results for the granular subbase are included in **Appendix F**. While the gradation test results show that the material was not always completely in accordance with gradation requirements on the #10 and #50 sieves, Golder determined the material met the intent of the design and the material was accepted by the on-Site Resident Engineer, Golder.

7.0 REMEDY CONSTRUCTION

7.1 Construction Sequence

7.1.1 Decommissioning [Not Applicable To This Property]

7.1.2 Soil Remedy

7.1.2.1 Subgrade and Drainage

Existing vegetation was cleared and root matter grubbed to a minimum depth of one foot prior to placement of the permeable cover. No herbicides were employed to control re-establishment of vegetative growth. Tree roots were grubbed to a depth of 2 feet. Woody material from above ground, roots and other vegetation were chipped and stockpiled for later placement as fill under the permeable cover. Rocks and concrete debris grubbed from the surface were crushed on-Site in order to comply with the fill material specifications. Reinforcing steel was removed from the concrete during the crushing operations and stockpiled for off-Site disposal.

The cover area in the vicinity of bedrock outcrops or exposed concrete structures was grubbed of vegetation and cleaned in accordance with recommendations of the Site Health and Safety Officer and documented by the Contractor. The surrounding soil cover was extended up to the outcrop or structure.

Existing subgrade soils were proof rolled prior to placing the cover and fill materials were compacted and tested. The final prepared grade was rolled with a 10-ton smooth wheel compactor or in small areas compacted with a hand operated plate vibratory compactor. Where positive drainage was called for in the 100% Design Report plans, such drainage was achieved in the finish grade of the cover. Throughout construction, erosion and sedimentation measures were generally utilized and maintained in accordance with the 100% Design Report specifications to control soil loss. Any deficiencies in the erosion and sedimentation measures were corrected in accordance with EPA in consultation with MassDEP guidelines.

7.1.2.2 Geosynthetics

After proof rolling, the prepared subgrade was inspected and any protruding debris or roots greater than ½-inch in diameter were manually removed prior to placing geosynthetics. After geosynthetics were placed, filling was performed to reach final elevations.

A 6-oz per square yard non-woven geotextile was used in the permeable cover on the subject property. The geotextile materials were sewn together using white nylon thread for dark fabric and black thread for white fabric.

The geotextile seam was initially placed with a minimum slack along the seam to protect it and allow for movement in the geotextile during placement of cover soil. This procedure was primarily practiced in the developed areas of the Site with little topographic relief. Subsequent reviews of the procedure and the 100% Design Report concluded the extra slack was unnecessary and the procedure was discontinued for the remainder of the Remedial Action (**Appendix C, DSCR-030-R2**).

7.1.2.3 Cover Soil

Cover soils placed over the geotextile on slopes greater than 8H:1V were granular materials from off-Site sources that had an inherently low potential to clog the geotextile. For slopes flatter than 8H:1V, the cover soil from off-Site sources could contain more than 12 percent by weight passing the #200 sieve. In all areas where the remediated slope was steeper than 33 percent, a geogrid reinforcement layer was included at the base of the cover soil immediately above the geosynthetic layer. The cover soil was placed in a manner that minimized imposed stresses on the underlying geosynthetics by using low ground pressure earth moving equipment and maintaining a minimum thickness of 12 inches of soil between the rubber tire equipment and the geosynthetic. Cover soil placed in unpaved areas with permeable cover was nominally compacted by the action of the placing equipment only.

Other cover sections used in limited areas or for access roads were comprised of various combinations of cover soil and dense graded aggregate subbase or riprap. Each modified section of cover is designed to be a minimum of 16 inches in accordance with the specifications of the 100% Design Report. The types and locations of these modified sections are included in the record drawing documentation, **Attachment 1**.

Minimum thicknesses of cover soil are detailed in Section 02242 of the 100% Design Report. Generally, the permeable cover consists of 12 inches of select soil fill and 4 inches of topsoil. The tolerance, in thickness is -0.0 feet and +0.3 feet. Based upon survey data collected both at the time of construction, as well as post construction data collected, the vast majority of the Site met the design thickness within the tolerances.

Any isolated areas identified by multiple post construction survey data points to be below the acceptable tolerances, were corrected by the placement of additional cover fill to meet the required thickness. This repair of cover fill was performed during the summer of 1999 by Maverick.

Based on analysis of the of the relevant survey data points located on the 20 Atlantic Avenue Realty Trust Property (Tax Map 10-1-5), the minimum thickness of cover soil specified in Section 02242 of the 100% Design Report was met at all locations surveyed throughout the subject parcel.

7.1.2.4 Topsoil and Vegetation

Topsoil was placed over the cover soil in 4-, 6- or 8-inch thicknesses as specified by the 100% Design Report. After placing the top soil, lime and fertilizer were applied to the topsoil by a York rake in larger areas and by a walk-behind drop-spreader for small areas. Seed was broadcast by the hydroseed method in all other areas using fertilizer mulch and seed according to the 100% Design Report, or approved variances.

7.1.2.5 Revegetation

The vegetation on the upland soil covers of the Site has been restored to an herbaceous meadow to protect the underlying geotextile from penetration of large, woody roots of trees and shrubs. Drainways adjacent to upland covers have been revegetated with shallow-rooted overhanging vegetation which will eventually provide cooling shade and organic input in the form of leaves.

Criteria for selecting the revegetation plants and seeds in the 100% Design Report included:

- Endemic to Central Massachusetts;
- Tolerant of full sun and water levels;
- Easily established, with fibrous root systems rather than tap roots; and
- Perennials, or prolific annuals.

7.1.3 Sediment Remedy [Not Applicable To This Property]

7.1.4 Air Remedy [Not Applicable To This Property]

8.0 DESIGN CHANGES

Section 8.0 describes design changes associated with the Alternative Cover Design Report (Golder, 1989), approved by EPA on September 11, 1989, and the RTC Cover Certification Report (VHB/Golder, 1996), approved by EPA on October 1, 1996.

8.1 Change Management

During the Remedial Action from 1992 to 1994 for the Site, changes were managed through the Remedial Trust. At the start of 1995, the Remedial Trust and Contractor agreed to a new scope and cost contract for the remaining remedial work. The Construction Management contractor, Golder Construction, performed change management during 1995 as an agent for the Remedial Trust.

Managing changes for the Remedial Action primarily included changing the agreed upon scope of work or technical details of the 100% Design Report. Requirements identified in the Consent Decree were not changed unless approved by EPA, after consultation with MassDEP. Changes could be initiated from any of the following: EPA or MassDEP, the Contractor, the Remedial Trust or Golder as the designer, and later, Golder Construction in the role of Construction Managers.

Changes were divided into two categories, design specification changes and administrative, cost and schedule changes. Design specification changes were usually technical in nature and involved specific changes to the details of the specifications and plans presented in the 100% Design Report. Generally these changes were minor and EPA, after consultation with MassDEP, initially wanted only to review significant changes. Design changes were originally documented as design/specification change requests (DSCR). Impacts to cost and schedule were handled by another system administered by the Remedial Trust.

Early in 1994, the Contractor made several management revisions including a new method for managing changes. The Contractor introduced a change management system that included Variance Requests (VRs), Change Request Authorizations (CRAs), Corrective Action Requests (CARs), and Requests for Information (RFIs), procedures that subsequently were accepted by the Remedial Trust. The DSCR system was phased out by mid 1994 with the introduction of this

change management system. Copies of all the associated forms pertaining to this Cover Certification Report are included in **Appendix C**.

8.2 Site Wide Design Changes

A series of DSCRs, CARs, and VRs were adopted for Site wide application.

The Site wide design changes listed below were approved by the resident design engineer, project manager, EPA and/or MassDEP. The design changes generally related to grubbing, geotextile selection, geotextile installation, fill materials selection, fill materials sampling, and aggregate materials selection and placement. Several design changes applied to design details that required revision to match the 100% Design Report. The approved design changes included:

- DSCR-001
- DSCR-002
- DSCR-003
- DSCR-023
- DSCR-027
- DSCR-030
- DSCR-056
- DSCR-069
- VR-064
- VR-090

Additional Site wide design changes were identified as requiring further review in order to verify compliance with the 100% Design Specifications. These design changes include:

- CAR-053 involved a request for resampling of Deer Island Stockpile materials due to incorrect initial sampling procedures. The stockpile was resampled on March 30, 1994 and approved by the Agencies on April 28, 1994. The CAR was not signed completely by the design engineer, which appears to be an administrative discrepancy that does not affect the integrity of the cover.

- CAR-071 involved a request for resampling of soil Stockpiles 5 and 6. Hold times for volatiles in the soils were exceeded. The Remedial Trust decided to accept data for Stockpile 5, but requested Stockpile 6 be resampled. Stockpile 6 was resampled on March 30, 1994, and test results were approved by the Agencies on April 28, 1994. The CAR was not signed completely by the design engineer, which appears to be an administrative discrepancy that does not affect the integrity of the cover.

Additional details and documentation of Site wide design changes are located in **Appendix C**.

8.3 Property-Specific Design Changes

A series of DSCRs and VRs were adopted for application on the subject property.

The property-specific design changes listed below were approved by the resident design engineer, project manager, EPA and/or MassDEP. The design changes generally related to materials, materials testing, and drainage design. The approved design changes included:

- DSCR-011
- DSCR-035
- VR-003
- VR-009
- VR-013
- VR-067
- VR-076
- VR-077
- VR-091

One additional property-specific design changes was identified as requiring further review in order to verify compliance with the 100% Design Specifications:

- VR-031 indicates that RUST Remedial Services Inc. requested a variation of DSCR-030-R1 to change the method of placement of riprap over 16-ounce geotextile. The riprap placement was to be performed in accordance with Section 02271-3.01(b) of the 100% Design Report specifications. The Remedial Trust and Design Engineers reviewed this variance request and modified the request, but did not approve it. Their modification required testing of the procedures to be conducted prior to approval of the variance request. Based on Roux Associates' research of available records, including Design Engineer Field Books and Quality Assurance Documents, no evidence was identified that the required testing was conducted or that this design modification was implemented on the Site. Therefore, the tasks discussed in this variance request do not affect the integrity of the cover.

Additional details and documentation of property-specific design changes are located in **Appendix C**.

9.0 QUALITY ASSURANCE OBSERVATION AND TESTING

Construction documentation includes daily field reports and weekly reports to the Remedial Trust. Inspection field diaries were also prepared, and photographs were taken on a regular basis throughout construction. The Golder reports and diaries are not included in this document, but are available for review at Golder's Manchester, New Hampshire office.

9.1 Decommissioning [Not Applicable To This Property]

9.2 Compacted Fill

Field moisture-density tests were generally performed at least once per 5,000 square feet per lift using a Troxler Model 3440 Nuclear Density gauge. Golder periodically monitored the soil testing operations performed by PSI. Failing tests were retested. During 1993 to 1994 the Contractor performed soil moisture density tests as quality control testing. The QC testing was performed by Express Geotesting, Concord, Massachusetts.

9.3 Subgrade Preparation

Subgrade preparation was inspected by Golder or PSI and the Contractor prior to geotextile deployment. A subgrade inspection form was prepared by Golder, PSI, or the Contractor for areas in which deployment would take place. Subgrade inspection forms are provided in **Appendix I.1**.

9.4 Permeable Cover

Geotextile was deployed over the prepared subgrade and seamed. The seams were inspected by Golder or PSI and the Contractor to verify the connection. A geotextile seam inspection form was prepared by Golder, PSI, or the Contractor. Geotextile seam inspection forms are provided in **Appendix I.2**.

Cover soil was placed as permeable cover over the geotextile in accordance with the 100% Design Report, and was nominally compacted by the placing equipment. No inspection or testing was required according to the 100% Design Report. Surveyors verified the cover thickness prior to placing topsoil or gravel. Topsoil, soil amendments, and seeds were then added, and the seed germinated with rainfall or water applied from water trucks. The quality of

vegetative cover was evaluated. Erosion control matting was utilized in areas where seed did not germinate well.

9.5 Impermeable Liner Installation [Not Applicable To This Property]

9.6 Geocomposite Drainage [Not Applicable To This Property]

9.7 Geogrid Reinforcing [Not Applicable To This Property]

9.8 Manholes and Culverts [Not Applicable To This Property]

9.9 Seeding and Wetland Vegetation

Calculations for soil loss, based on the United States Department of Agriculture (USDA) Soil Loss Equation, verify assumptions of the topsoil type, anticipated rainfall, vegetative cover type, and slope steepness are still valid with a calculated loss of less than 2 tons per acre per year. Erosion control matting was installed as a temporary measure to supplement the vegetated cover when the remaining growing season was too short to establish protective vegetative growth.

10.0 RECORD DRAWINGS

Based on the Survey Control (Section 5.1) established for the Industri-Plex Site, Record Drawings of the as-built conditions were established for the soil, sediment and air remedies constructed at the Site, and certified by a Massachusetts Land Surveyor (Meridian Land Services, Inc.). The Record Drawings for this property at the Site are included in **Attachment 1**.

The Record Drawings include an elaborate survey network and extensive details on the horizontal and vertical locations of the various protective covers installed for the soil, sediment and air remedies. These details may aid in the future monitoring and management of the remedy, and Institutional Controls/Grant of Environmental Restrictions for the Site. The Record Drawings also illustrate the Institutional Controls/Grant of Environmental Restrictions boundaries denoted as Class A, B, C and D Lands.

Where located in Class C lands, existing concrete structures such as concrete pads, stairways, ramps, and loading docks remained in-place as an equivalent cover. These structures are similar to cover types 4, paved equivalent cover, and 5, building equivalent cover. However, because they were not specifically identified in the 100% Design Report, they have not been identified as a specific equivalent cover type herein.

The Record Drawings have plan views and points charts. The plan view shows grid points and intermediate point locations. The points chart shows elevation data collected at each point shown on the plan view. The plan views include contour lines for subgrade and finish grade. A summary of the separate sections of the Record Drawings is as follows:

- Sheet B-16: Specific Property Location;
- Sheet B-17: Boundary Lines, Land Classifications, Easements and As-Built Drainage;
- Sheet B-18: Record Points, Topography & Limits of Engineer Cover;
- Sheet B-19: Cover Types and Transitions; and
- Sheet B-20: Details and Transitions.

11.0 CERTIFICATION

On behalf of the Remedial Trust, Roux Associates certifies that the remedial action carried out on the 20 Atlantic Avenue Realty Trust Property (Tax Map 10-1-5) was completed in compliance with the approved remedial design and work plans, approved design variances, and the Consent Decree. Any exceptions to this design are noted within this Cover Certification Report. Changes to the cover made following construction completion on June 28, 1996 are not addressed in this report. Approved changes to the cover made since that date are documented in the Administrative Record. The Professional Engineer's certification (below) comprises a declaration of his professional judgment. It does not constitute a warranty or guarantee, expressed or implied, nor does it release any other party of their responsibility to abide by contract documents or applicable codes, standards, regulations, and ordinances. The Professional Engineer's certification is based upon a review of the remedial action documentation. Roux Associates' certification relies upon the accuracy of the as-built survey and record drawings prepared by Meridian and upon the representations made and information provided by the Remedial Trust and its representatives, contractors and consultants involved with the remedial action effort. These contractors and consultants include CWM, Golder, PSI, and Maverick.

Respectfully Submitted,

ROUX ASSOCIATES, INC.

Glen Gordon, P.E.
Certifying Engineer for Roux Associates, Inc.
MA License No. 41819

COMMONWEALTH OF MASSACHUSETTS
GLEN P. GORDON
ENVIRONMENTAL
No. 41819
REGISTERED
PROFESSIONAL ENGINEER

Lawrence McTiernan
Project Principal

Table 1
ISRT Clean Soil Thresholds
in milligrams per kilogram (mg/kg)

Adapted from Table 02223-1

The following table is presented as the clean soil guideline for the Industri-Plex (I-Plex) Site. Metals which are naturally rock-forming compounds may vary from the guideline values on a case by case basis.

Tests	Proposed Threshold Levels for Clean Soil Used at I-Plex				
Volatile Organic (TCL)	Non-detectable (3)			EPA Method	8240
Acid/Base Neutrals (TCL)	Non-detectable (3)			EPA Method	3550/8270/8270
Pesticides/PCBs (TCL)	Non-detectable			EPA Method	3550/8080
Metals - Target Analyte List (TAL) (4)					
Aluminum	<	100,000	mg/kg	EPA Method	3050/6010
Antimony	<	10	mg/kg	EPA Method	3050/6010
Arsenic	<	25	mg/kg	EPA Method	3050/7060
Barium	<	500	mg/kg	EPA Method	3050/6010
Beryllium	<	1	mg/kg	EPA Method	3050/6010
Cadmium	<	10	mg/kg	EPA Method	3050/6010
Calcium	<	50,000	mg/kg	EPA Method	3050/6010
Chromium	<	23	mg/kg	EPA Method	3050/6010
Cobalt	<	20	mg/kg	EPA Method	3050/6010
Copper	<	50	mg/kg	EPA Method	3050/6010
Iron	<	70,000	mg/kg	EPA Method	3050/7420
Lead	<	87	mg/kg	EPA Method	3050/6010
Magnesium	<	10,000	mg/kg	EPA Method	3050/6010
Manganese	<	1,000	mg/kg	EPA Method	3050/6010
Mercury	<	1	mg/kg	EPA Method	3050/7470
Nickel	<	100	mg/kg	EPA Method	3050/6010
Potassium	<	10,000	mg/kg	EPA Method	3050/6010
Selenium	<	20	mg/kg	EPA Method	3050/7740
Silver	<	20	mg/kg	EPA Method	3050/6010
Sodium	<	4,000	mg/kg	EPA Method	3050/6010
Thallium	<	5	mg/kg	EPA Method	3050/7840
Vanadium	<	150	mg/kg	EPA Method	3050/6010
Zinc	<	200	mg/kg	EPA Method	3050/6010
Cyanide	<	10	mg/kg	EPA Method	9010
TPH (Total Petroleum Hydrocarbon)	<	200	mg/kg	EPA Method	418.1

Notes:

1) At any time the Trust may revise this list to include testing for additional constituents which may pose a health threat.
2) TCL = Target Compound List
3) Excludes common laboratory contaminants given in the EPA Region 1 Contract Laboratory Program Data Validation Functional Guidelines.
4) TAL Metals by Inductively Coupled Plasma (ICP) and Atomic Absorption (AA) Methods, Test 6010, except run the following constituents by the following methods: (As) 7060, (Pb) 7420, (SE) 7740, (Th) 7840, (Hg) 7470. The 7000's are "furnace and cold vapor AA" methods.

Table 2
Testing Methods for Soil and Geosynthetics
adapted from Golder's QAPP Table 1-1

7.2 TESTING METHODS	STANDARD	PRECONSTRUCTION FREQUENCY	CONSTRUCTION FREQUENCY
BACKFILL & FILL (Specification Section 02223)			
Backfill and fill tests will be performed by Professional Service Industries, Inc.			
Compacted Fill			
Gradation Test	ASTM D422	1/Source	1/5,000 CY
Plasticity Index	ASTM D4318	1/Source	1/5,000 CY
Standard Compaction	ASTM D698	1/Source	1/5,000 CY
Modified Compaction	ASTM D1557	1/Source	1/5,000 CY
Field Moisture/Density	ASTM D2922	Not Required	9/Lift or 1/100 LF
In-Place Methods	ASTM D1556 or D2167	Not Required	1/Day
Sand Bedding			
Gradation Test	ASTM D422	1/Source	1/5,000 CY
Carbonate Content	ASTM D3042	1/Source	Not Required
SUBANGULAR STONE (Specification Section 02233)			
Subangular stone tests will be performed by Professional Service Industries, Inc.			
AASHTO No. 2, 57, 67			
Gradation Test	ASTM D422	1/Source	1/1,000 CY
Carbonate Content	ASTM D3042	1/Source	Not Required
AASHTO No. 8			
Gradation Test	ASTM D422	1/Source	1/1,000 CY
Carbonate Content	ASTM D3042	1/Source	Not Required
Permeability Test	USCO EM1110-2-1906	1/Source	Not Required
IMPERMEABLE & PERMEABLE COVER FILL (Specification Section 02242)			
Impermeable and permeable cover fill test will be performed by Professional Service Industries, Inc. unless designated with **			
Cover Soil (Select Cover Fill)			
Gradation Test	ASTM D422	1/Source	1/2,000 CY
Plasticity Index	ASTM D4318	1/Source	1/5,000 CY
Direct Shear Test**	Section 02242	1/Source	1/2,000 CY
** Test to be performed by Golder Associates Ltd.			
Top Soil			
Gradation Test	ASTM D422	1/Source	1/2,000 CY
pH Test	ASTM D4972	1/Source	Not Required
Baker Soil Fertility Test**	Section 02242	1/Source	1/2,000 CY
** Test to be performed by Land Management Decisions, Inc.			
WETLANDS SEDIMENT REMEDIATION COVER SOILS (Specification Section 02243)			
Wetland sediment cover soil tests will be performed by Professional Service Industries, Inc. unless designated with **			
Wetland Gravel (Road Structural Fill: Section 02223)			
Gradation Test	ASTM D422	1/Source	1/5,000 CY
Wetland Topsoil (Topsoil: Section 02937)			
Gradation Test	ASTM D422	1/Source	1/5,000 CY
pH Test	ASTM D4972	1/Source	1/5,000 CY
Organic Matter Content	Section 02937, Tbl 2	1/Source	1/5,000 CY
Soil Fertility Test**	Section 02937, Tbl 2	1/Source	1/5,000 CY
** Test to be performed by Land Management Decisions, Inc.			
STREAM SEDIMENT REMEDIATION COVER (Specification Section 02244)			
Stream sediment cover tests will be performed by Professional Service Industries, Inc.			
Gravel/Cobble (Section 02271)			
Abrasion Test	ASTM C535	Not Required	Not Required
Freeze Thaw Test	AASHTO T103	Not Required	Not Required
Specific Gravity	ASTM C127	Not Required	Not Required
Gradation Test-Aggregate	ASTM C136	1/Source	Not Required

Table 2
Testing Methods for Soil and Geosynthetics
adapted from Golder's QAPP Table 1-1

7.2 TESTING METHODS	STANDARD	PRECONSTRUCTION FREQUENCY	CONSTRUCTION FREQUENCY
STONE RIPRAP (Specification Section 02271)			
Stone riprap tests will be performed by Professional Service Industries, Inc.			
Gravel/Cobble (d_{50}=3 inches) (Section 02271)			
Abrasion Test	ASTM C535	Not Required	Not Required
Freeze Thaw Test	AASHTO T103	Not Required	Not Required
Specific Gravity	ASTM C127	Not Required	Not Required
Gradation Test-Aggregate	ASTM C136	1/Source	Not Required
Streambed Sediment Filter and Gabion Rock (d_{50}=6 inches)			
Abrasion Test	ASTM C535	Not Required	Not Required
Freeze Thaw Test	AASHTO T103	Not Required	Not Required
Specific Gravity	ASTM C127	Not Required	Not Required
Gradation Test-Aggregate	ASTM C136	1/Source	Not Required
SUBBASE AND PAVEMENT (Specification Section 02575)			
Subbase and Pavement tests will be performed by Professional Service Industries, Inc.			
Graded Aggregate Base Course			
Gradation Test	AASHTO T11 & T27	1/Source	1/5,000 SY or 1 Day
Compacted Density	AASHTO T180 Method D	1/Source	1/5,000 SY or 1 Day
Abrasion Test*	AASHTO T96	1/Source	1/5,000 SY or 1 Day
Freeze Thaw Test*	AASHTO T103	1/Source	1/5,000 SY or 1 Day
(* as required by MDPW specifications)			
Binding and Wearing Asphalt Courses			
Extraction Test (Plant)	AASHTO T168	Not Required	1/500 Tons
Gradation Test (Plant)	AASHTO T11 or T27	Not Required	1/500 Tons
Density/Stability (Plant)	AASHTO T209, T245, T246, T247	Not Required	1/500 Tons
Max. Theoretical Density	ASTM D2041	Not Required	1/500 Tons
Max. Density - Marshall	AASHTO T209 or T245	Not Required	2/500 Tons
In place Density	ASTM D2950	Not Required	1/100 LF
In place Density (Core)	AASHTO T166	Not Required	1Core/500 SY
In place Thickness (Core)	AASHTO T166	Not Required	1 Core/500 SY
In place Smoothness Test	Section 02575	Not Required	1/100 LF
GEOTEXTILE (Specification Section 02595)			
Geotextile tests will be performed by Golder Construction Services, Inc.			
Non-woven, 6, 10, and 16 ounces/square yard			
Mass Per Unit Area	ASTM D5261	1/100,000 SF	Not Required
Grab Strength	ASTM D4632	1/100,000 SF	Not Required
Trapezoidal Tear Strength	ASTM D4533	1/100,000 SF	Not Required
Burst Strength	ASTM D3786	1/100,000 SF	Not Required
Puncture Strength	ASTM D4833	1/100,000 SF	Not Required
Thickness	ASTM D5199	1/100,000 SF	Not Required
Apparent Opening Size	ASTM D4751	1/100,000 SF	Not Required
GEOMEMBRANE (Specification Section 02597)			
Geomembrane tests will be performed by Golder Construction Services, Inc.			
Textured HDPE			
Thickness	ASTM D5199	1/100,000 SF	Not Required
Density	ASTM D1505	1/100,000 SF	Not Required
Minimum Tensile Properties:	ASTM D638	1/100,000 SF	Not Required
Tensile Strength, Yield			
Tensile Strength, Break			
Elongation at Yield			
Elongation at Break			
Tear Resistance	ASTM D1004 Die C	Not Required	Not Required
Low Temperature Brittleness	ASTM D746 Proc. B	Not Required	Not Required
Dimensional Stability	ASTM D1204	1/100,000 SF	Not Required
Environmental Stress Crack	ASTM D1693	Not Required	Not Required
Puncture Resistance	FTMS 101C Method 2065	Not Required	Not Required
Carbon Black Content	ASTM D1603	1/100,000 SF	Not Required
Carbon Black Dispersion	ASTM D3015	1/100,000 SF	Not Required
Shear Test	ASTM D4437 NSF Mod.	Not Required	1/500 LF
Peel Adhesion (Hot Wedge Fusion Weld)	ASTM D4437 NSF Mod.	Not Required	1/500 LF
Peel Adhesion (Fillet Extrusion Weld)	ASTM D4437 NSF Mod.	Not Required	1/500 LF

Table 2
Testing Methods for Soil and Geosynthetics
adapted from Golder's QAPP Table 1-1

7.2 TESTING METHODS	STANDARD	PRECONSTRUCTION FREQUENCY	CONSTRUCTION FREQUENCY
GEOCOMPOSITE (Specification Section 02598)			
Geocomposite tests will be performed by Golder Construction Services, Inc.			
Geocomposite (TEX-NET TN3002CN)			
Geocomposite Transmissivity @ 500 psf; Gradient = 1	ASTM D4716	1/100,000 SF	Not Required
Geocomposite Transmissivity @ 20,000 psf; Gradient = 1	ASTM D4716	1/100,000 SF	Not Required
Tensile Strength - Net only (prior to lamination)	ASTM D5035	Not Required	Not Required
Tensile Strength - Geotextile only (prior to lamination)	ASTM D4632	Not Required	Not Required
Geocomposite Peel Strength	ASTM D413	1/100,000 SF	Not Required
Density - Net only (prior to lamination)	ASTM D1505	Not Required	Not Required
Carbon Black Content - Net only (prior to lamination)	ASTM D1603	Not Required	Not Required
Thickness - Net only (prior to lamination)	ASTM D5199	Not Required	Not Required
Thickness - Geotextile only (prior to lamination)	ASTM D5199	Not Required	Not Required
Geotextile Mass/Unit Area	ASTM D5261	1/100,000 SF	Not Required
Apparent Opening Size - Geotextile only (prior to lamination)	ASTM D4751	Not Required	Not Required
GEOGRID (Specification Section 02599)			
Geocomposite tests will be performed by Golder Construction Services, Inc.			
Geocomposite (TEX-NET TN3002CN)			
Open Area	COE CW 02215-89	1/100,000 SF	Not Required
Thickness:	ASTM D5199	1/100,000 SF	Not Required
Ribs			
Junctions			
Long Term Design Load (MD)	ASTM D5262	Not Required	Not Required
Flexural Rigidity	ASTM D1388	1/100,000 SF	Not Required
Geogrid Rib Tensile Strength	GRI GG1	1/100,000 SF	Not Required
Junction Node Strength	GRI GG2	1/100,000 SF	Not Required
Strength			
Efficiency			
Density	ASTM D1248	1/100,000 SF	Not Required
Carbon Black Content	ASTM D1603	1/100,000 SF	Not Required
WETLAND MITIGATION (Specification Section 02937)			
Wetland sediment cover soil tests will be performed by Professional Service Industries, Inc. unless designated with **			
Wetland Cover Soil			
Gradation Test	ASTM D422	1/Source	1/Acre/Lift
Plasticity Index	ASTM D4318	1/Source	1/Acre/Lift
Standard Compaction	ASTM D698	1/Source	1/Source
Flexible Wall Perm Test **	ASTM D5084	1/Source	1/Acre/Lift
Field Moisture/Density	ASTM D2922	Not Required	1/10,000 SF
** Test will be performed by Golder Associates, Inc.			
CAST IN PLACE CONCRETE (Specification Section 03300)			
Cast in place concrete tests will be performed by Professional Service Industries, Inc.			
Compression Test Cylinders	ASTM C39	Not Required	4/Class/100 CY to
Making of Test Cylinders	ASTM C31	Not Required	4/Class/5,000 SF of
Testing of Aggregate	ASTM C33	Not Required	Conrete Place As

Notes:
QAPP = Quality Assurance Project Plan
ASTM = American Society for Testing and Materials
CY = cubic yard
LF = linear feet
AASHTO = American Association of State Highway and Transportation Officials
Tbl = Table
MDPW = Massachusetts Department of Public Works
SF = square foot
PSF = pounds per square foot

Table 3
Summary of Abbreviations
Property-Specific Cover Certification Reports
Industri-Plex Site

Mapping Location:

@	=	at
AAD	=	Atlantic Avenue Drainway
AL	=	Above Geotextile
AP	=	Above Pipe
BECO	=	Boston Edison Company right of way
BLDG	=	Building
BRD	=	Bradford
BSG	=	Below Subgrade
BTOB	=	Below Top of berm
CO	=	Company
COMM	=	Commerce (Way Extension)
DET	=	Detention Basin
E	=	East
EEOS	=	East End of Seam
ECHP	=	East Central Hide Pile
EXT	=	Extension
HUB	=	Hubbardston
MID	=	Middle
N	=	North
PLYM	=	Plymouth
PRES	=	Presidential (Way Extension)
REV	=	Revere
S	=	South
SEOS	=	South End of Seam
SG	=	Subgrade
STK	=	Stock (yard)
UGT	=	Under Ground Tank
UTIL	=	Utility
W	=	West
w/	=	with
WEOS	=	West End of Seam
WIL	=	Wilmington
WOB	=	Woburn

Cover Materials:

GB	=	Gravel Borrow (Subbase)
LL	=	Liquid Limit
MOIST	=	Optimum Moisture Content
NP	=	Non-Plastic
PCF	=	Pounds per Cubic Foot
PL	=	Plastic Limit
PSI	=	Pounds per Square Inch
PROC	=	Processed
SCRND	=	Screened
SD	=	Sand
SS	=	Site Soil
TRI	=	(Bardon) Trimount

INDUSTRI-PLEX SITE
OU-1 COVER CERTIFICATION REPORT
LOCUS OF TAX MAP LOT 10-1-5 (AKA LOT IC-18)
N/F 20 ATLANTIC AVENUE REALTY TRUST
RECORD DRAWINGS
WOBURN, MASSACHUSETTS
AUGUST 8, 2000

REFERENCE PLANS:

1. "REGIONAL TRANSPORTATION CENTER– WOBURN, MASSACHUSETTS" ALTERNATE COVER DESIGN– ISSUED FOR EPA/DEP APPROVAL, DATE ISSUED: MAY 16, 1995 LATEST ISSUE: JULY 24, 1996, BY VANASSE HANGEN BRUSTLIN, INC., WATERTOWN, MA

2. "INDUSTRIAL–PLEX SITE – WOBURN, MASSACHUSETTS – 100% DESIGN REPORT, PART I – REMEDIAL WORK FOR SOIL, SEDIMENTS AND AIR– VOLUME 7 OF 8", PREPARED BY GOLDER ASSOCIATES, MT. LAUREL, N.J., APRIL 25, 1992.

3. "SUBDIVISION PLAN OF LAND IN WOBURN – PERFORMED BY DANA F. PERKINS – JUNE 2, 1877", SCALE 1"=100', CERT. OF TITLE NO. 152163 BOOK 891 PAGE 33, RECORDED AS PLAN NO.737126 ON AUGUST 12 1977 AT SOUTH REGISTRY DISTRICT OF MIDDLESEX COUNTY.

4. "INDEX PLAN OF – LAND COURT SUBDIVISION – IN – WOBURN, MA" PREPARED FOR THE NORTHEAST REGIONAL TRANSPORTATION CENTER BY MASSACHUSETTS PORT AUTHORITY, DATED OCTOBER 21, 1996, SHEETS 1–8. LCC 7312.

5. "THE COMMONWEALTH OF MASSACHUSETTS – DEPARTMENT OF HIGHWAYS – PLAN AND PROFILE OF – ROUTE I–93 INTERCHANGE – IN THE CITY OF – WOBURN – MIDDLESEX COUNTY", SHEETS 16–33 OF 107, SCALE 1"=40', PREPARED BY VHB, INC. PROJECT NO. 072310.

6. "THE COMMONWEALTH OF MASSACHUSETTS – PLAN OF ROAD – IN THE CITY OF – WOBURN – MIDDLESEX COUNTY – ALTERED AND LAID OUT AS A STATE HIGHWAY – BY THE DEPARTMENT OF HIGHWAYS", SCALE 1" = 40' DATED MAY 21, 1987, ON FILE AT THE COMMONWEALTH OF MASSACHUSETTS, DEPARTMENT OF HIGHWAYS AS LAYOUT NO. 7376, PROJECT FILE NO. 072310.

SURVEY CONTROL NETWORK POINTS

POINT #	NORTHING (FEET)	EASTING (FEET)	ELEVATION (FEET)	DESC.
9	556829.94	696197.41	88.33	PK/C(d)
11	554791.93	696324.79	93.22	WNA(d)
117	554805.71	696605.05	114.44	LPN(f)
118	554877.42	696541.51	126.79	LPN(f)
119	554977.43	696541.51	126.79	LPN(f)
120	556005.46	696413.05	95.27	C.B.(f)
138	555213.88	696740.29	115.51	LPN(f)
139	555276.16	696660.59	117.47	LPN(f)
140	555370.20	696660.55	118.61	C.B.(f)
152	554847.71	696115.95	78.43	LPN(f)
153	555008.80	696126.18	96.01	P.K.(f)
154	555102.46	696256.34	96.55	LPN(f)
155	555142.01	696222.55	95.28	P.K.(f)
157	555952.41	696264.79	90.59	C.B.(f)
216	553575.07	697369.19	72.34	DISK
218	554139.23	696430.64	91.30	LPN(w)
219	554833.75	696456.17	113.01	DISK
220	554921.67	696794.06	73.06	D.H.(f)
221	554962.96	696496.38	96.95	P.K.(f)
246	553901.79	696702.81	70.74	PN/C(d)
301	552991.99	696975.71	67.70	C.B.(f)
302	552963.08	696726.35	68.00	C.B.(f)
303	552924.40	696730.62	68.62	C.B.(f)
751	553114.48	696896.21	58.42	C.B.(f)
752	553265.43	697011.61	58.42	C.B.(f)
754	553266.53	697011.61	58.42	C.B.(f)
755	553155.77	697325.27	54.70	C.B.(f)
756	553150.19	696806.06	56.39	PN/C(d)
828	552999.66	695304.98	72.68	MSPK(f)
831	552177.27	695417.05	92.16	PN/C(d)
832	552622.39	695570.60	96.06	P.K.(s)
833	552464.46	695703.07	76.24	PN/C(d)
834	552360.77	695293.39	96.82	PN/C(d)
850	551561.01	695405.74	65.79	P.K.(f)
857	554268.42	694914.00	73.19	PN/C(d)
868	553407.27	694721.18	73.66	P.K.(f)
871	553005.63	694889.09	75.27	P.K.(s)
872	553190.49	694571.47	74.36	P.K.(s)
873	553263.14	694886.21	73.74	PN/C(d)
874	553152.40	695235.55	72.96	P.K.(s)
887	553369.05	697762.19	74.67	C.B.(s)
888	553762.69	698362.18	76.46	C.B.(f)
889	553966.58	698391.10	74.41	PN/C(d)
890	553542.21	698449.66	72.67	C.B.(s)
891	553879.28	698142.48	69.34	PN/C(d)
892	553874.66	698013.87	69.66	C.B.(s)
893	552536.04	698702.70	69.67	C.B.(s)
894	553302.10	698412.19	69.40	WNA(w)
895	553730.69	697787.70	67.50	WNA(w)
919	554406.09	697230.30	106.02	PN/C(d)
920	553624.01	695905.76	78.40	PN/C(d)
921	553513.07	695905.76	78.40	PN/C(d)
922	553535.88	696423.06	71.72	DISK
923	553720.20	696816.40	72.78	DISK
924	553402.61	697331.77	69.39	DISK
925	553842.55	697309.22	94.98	PN/C(d)
926	554203.87	697300.25	78.00	DISK
927	553812.76	696737.39	107.69	PN/C(d)
928	552961.74	696813.38	98.15	PN/C(d)
929	552760.55	697119.09	71.76	PN/C(d)
930	553178.62	697162.23	69.02	DISK
931	554021.49	694526.27	87.39	D.H.(f)
932	554021.34	694526.27	101.39	C.B.(f)
933	554251.87	694364.50	90.95	PN/C(d)
934	554396.24	694117.98	91.21	PN/C(d)
935	553976.01	694117.98	91.21	PN/C(d)
936	553260.61	694245.09	91.03	PN/C(d)
937	553714.85	694217.08	91.04	PN/C(d)
938	553836.93	694553.72	90.60	DISK
944	554614.66	697437.90	N/A	C.B.(f)
945	554003.77	694525.95	74.68	P.K.(f)
947	552800.73	695376.15	65.52	DISK
948	552343.09	695555.77	63.57	C.B.(s)
949	552436.47	696030.52	71.73	DISK
950	553325.73	696313.53	68.40	C.B.(s)
951	551831.65	697011.14	65.87	DISK
952	551433.89	697330.32	73.68	DISK
953	551413.77	697330.32	73.68	DISK
954	550919.29	696763.73	63.45	DISK
955	551532.44	696410.23	63.71	DISK
956	551961.31	696260.16	65.21	DISK
957	552364.28	696035.18	67.73	C.B.(f)
960	554676.37	695477.26	96.32	C.B.(s)
961	554434.15	695271.84	90.91	C.B.(s)
962	553862.05	695265.87	78.76	C.B.(s)
963	553612.09	695422.70	78.81	DISK
964	553610.44	695422.71	79.67	C.B.(s)
965	553424.46	696196.34	79.67	C.B.(s)
966	553424.46	696196.34	79.67	C.B.(s)
967	552726.62	696196.34	74.65	DISK
968	552760.10	696786.11	73.69	DISK
971	554678.15	696895.61	128.11	PN/C(d)
972	556073.02	696822.49	125.79	PN/C(d)
973	556324.98	697186.40	117.15	PN/C(d)
974	555328.29	697348.61	98.63	C.B.(f)
975	555468.36	697939.00	92.45	DISK
976	555840.49	697867.72	72.09	C.B.(s)
977	555411.42	697867.77	95.47	PN/C(d)
978	555235.37	697940.64	70.49	C.B.(s)
979	555715.28	698015.13	67.78	PN/C(d)
980	554628.03	698395.18	80.83	PN/C(d)
981	554628.02	698395.18	80.83	PN/C(d)
982	554063.27	697867.98	76.05	DISK
983	554337.81	697867.77	76.05	WNA(w)
984	554127.10	697936.98	76.18	PN/C(d)
985	554366.37	697936.98	75.15	PN/C(d)

SURVEY CONTROL NETWORK POINTS

POINT #	NORTHING (FEET)	EASTING (FEET)	ELEVATION (FEET)	DESC.
986	553791.19	697828.87	72.71	C.B.(f)
1141	556436.21	696190.95	90.57	LPN(f)
10876	551000.30	695376.62	69.28	C.B.(f)
10878	553350.96	696361.95	69.88	C.B.(f)
10879	553350.96	696361.95	69.88	C.B.(f)
60001	553629.49	696000.57	72.26	C.B.(f)
60002	552817.04	694811.44	91.42	C.B.(f)
60004	553463.08	694795.69	68.26	C.B.(f)
60006	553431.74	694140.48	72.60	C.B.(f)
60011	552636.22	694800.13	75.34	LPN(f)
60016	552373.96	695413.28	64.34	LPN(f)
60018	551850.54	696696.13	59.14	C.B.(f)
60019	552366.42	696696.13	59.14	C.B.(f)
60020	553366.42	696696.42	N/A	C.B.(f)
60049	553664.47	697661.54	72.79	C.B.(f)
60051	550098.62	697563.34	N/A	C.B.(f)
60052	550611.64	697601.08	N/A	C.B.(f)
60057	551335.71	698064.07	N/A	C.B.(f)
60058	551358.23	698034.35	N/A	C.B.(f)
60059	553365.09	694695.50	N/A	LPN(f)
60060	553365.09	694695.50	N/A	LPN(f)
60061	553336.46	694294.18	77.01	LPN(f)
60063	552960.73	694384.68	81.57	DISK
60064	553364.43	695088.74	72.26	C.B.(f)
60065	553606.43	695088.74	70.96	C.B.(f)
60066	553606.43	695088.74	70.96	C.B.(f)
60067	553606.43	695088.74	70.96	C.B.(f)
60068	553606.43	695088.74	70.96	C.B.(f)
60069	553606.43	695088.74	70.96	C.B.(f)
60070	553744.13	697164.05	65.25	DISK
60077	555414.66	697623.66	102.54	C.B.(f)
60080	555377.23	697614.54	90.27	C.B.(f)
60081	555409.38	697779.95	90.97	C.B.(f)
60082	555409.38	697779.95	90.97	C.B.(f)
60083	553752.13	697866.23	73.66	D.H.(f)
60084	553752.13	697866.23	73.66	D.H.(f)
60085	553752.13	697866.23	73.66	D.H.(f)
60086	553752.13	697866.23	73.66	D.H.(f)
60087	553752.13	697866.23	73.66	D.H.(f)
60088	553752.13	697866.23	73.66	D.H.(f)
60089	553752.13	697866.23	73.66	D.H.(f)
60090	553752.13	697866.23	73.66	D.H.(f)
60091	553752.13	697866.23	73.66	D.H.(f)
60092	553752.13	697866.23	73.66	D.H.(f)
60093	553752.13	697866.23	73.66	D.H.(f)
60094	553752.13	697866.23	73.66	D.H.(f)
60095	553752.13	697866.23	73.66	D.H.(f)
60096	553752.13	697866.23	73.66	D.H.(f)
60097	553752.13	697866.23	73.66	D.H.(f)
60098	553752.13	697866.23	73.66	D.H.(f)
60099	553752.13	697866.23	73.66	D.H.(f)
60100	553752.13	697866.23	73.66	D.H.(f)
60101	553752.13	697866.23	73.66	D.H.(f)
60102	553752.13	697866.23	73.66	D.H.(f)
60103	553752.13	697866.23	73.66	D.H.(f)
60104	553752.13	697866.23	73.66	D.H.(f)
60105	553752.13	697866.23	73.66	D.H.(f)
60106	553752.13	697866.23	73.66	D.H.(f)
60107	553752.13	697866.23	73.66	D.H.(f)
60108	553752.13	697866.23	73.66	D.H.(f)
60109	553752.13	697866.23	73.66	D.H.(f)

RESTRICTED AREAS BY CLASSES OF LAND

CLASS OF LAND	DESCRIPTION
A	MAY CONTAIN CONTAMINATED GROUNDWATER
B	MAY CONTAIN CONTAMINATED GROUNDWATER, AND MAY CONTAIN CONTAMINATED SOILS. NO COVER WAS REQUIRED WITHIN CLASS B.
C	MAY CONTAIN CONTAMINATED GROUNDWATER, AND CONTAINS CONTAMINATED SOIL AND COVER.
D	MAY CONTAIN CONTAMINATED GROUNDWATER, AND CONTAINS CONTAMINATED SOIL AND COVER. CLASS D ALSO CONTAINS FOUR ANIMAL HIDE PILES.

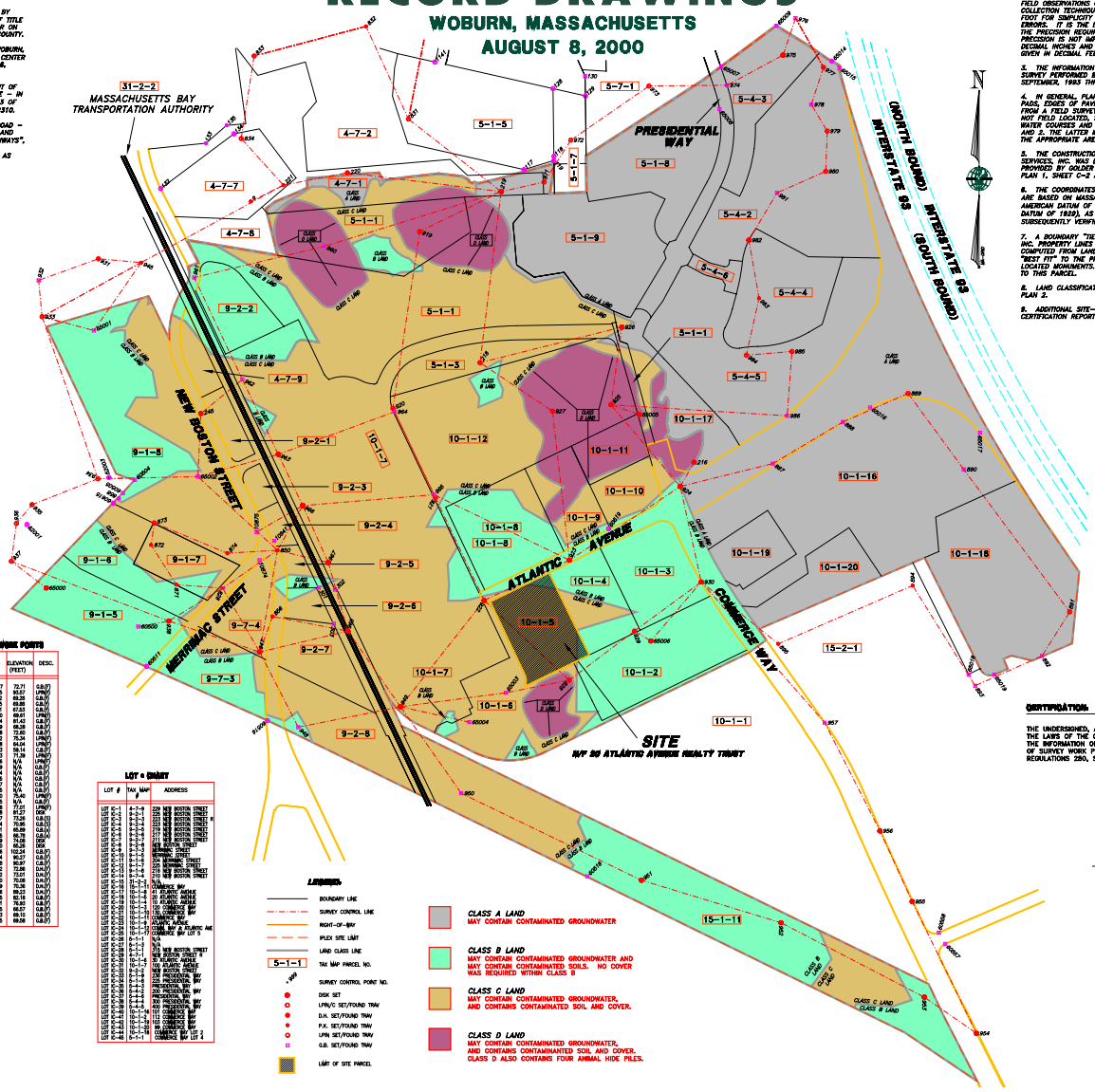

LOT & OWNER

LOT #	TAX MAP #	ADDRESS
LOT C-1	9-1-1	228 NEW BOSTON STREET
LOT C-2	9-1-2	228 NEW BOSTON STREET
LOT C-3	9-1-3	228 NEW BOSTON STREET A
LOT C-4	9-1-4	228 NEW BOSTON STREET
LOT C-5	9-1-5	228 NEW BOSTON STREET
LOT C-6	9-1-6	228 NEW BOSTON STREET
LOT C-7	9-1-7	311 NEW BOSTON STREET
LOT C-8	9-1-8	311 NEW BOSTON STREET
LOT C-9	9-1-9	228 NEW BOSTON STREET
LOT C-10	9-1-10	MERRIMAC STREET
LOT C-11	9-1-11	228 NEW BOSTON STREET
LOT C-12	9-1-12	MERRIMAC STREET
LOT C-13	9-1-13	325 MERRIMAC STREET
LOT C-14	9-1-14	228 NEW BOSTON STREET
LOT C-15	9-1-15	228 NEW BOSTON STREET
LOT C-16	9-1-16	N/A
LOT C-17	9-1-17	N/A
LOT C-18	9-1-18	N/A
LOT C-19	9-1-19	228 NEW BOSTON STREET
LOT C-20	9-1-20	228 NEW BOSTON STREET
LOT C-21	9-1-21	N/A
LOT C-22	9-1-22	N/A
LOT C-23	9-1-23	228 NEW BOSTON STREET
LOT C-24	9-1-24	228 NEW BOSTON STREET
LOT C-25	10-1-1	20 ATLANTIC AVENUE
LOT C-26	10-1-2	20 ATLANTIC AVENUE
LOT C-27	10-1-3	20 ATLANTIC AVENUE
LOT C-28	10-1-4	20 ATLANTIC AVENUE
LOT C-29	10-1-5	20 ATLANTIC AVENUE
LOT C-30	10-1-6	101 COMMERCE WAY
LOT C-31	10-1-7	101 COMMERCE WAY
LOT C-32	10-1-8	101 COMMERCE WAY
LOT C-33	10-1-9	101 COMMERCE WAY
LOT C-34	10-1-10	101 COMMERCE WAY
LOT C-35	10-1-11	101 COMMERCE WAY
LOT C-36	10-1-12	101 COMMERCE WAY
LOT C-37	10-1-13	101 COMMERCE WAY
LOT C-38	10-1-14	101 COMMERCE WAY
LOT C-39	10-1-15	101 COMMERCE WAY
LOT C-40	10-1-16	101 COMMERCE WAY
LOT C-41	10-1-17	101 COMMERCE WAY
LOT C-42	10-1-18	101 COMMERCE WAY LOT 2
LOT C-43	10-1-19	101 COMMERCE WAY LOT 3
LOT C-44	10-1-20	101 COMMERCE WAY LOT 4
LOT

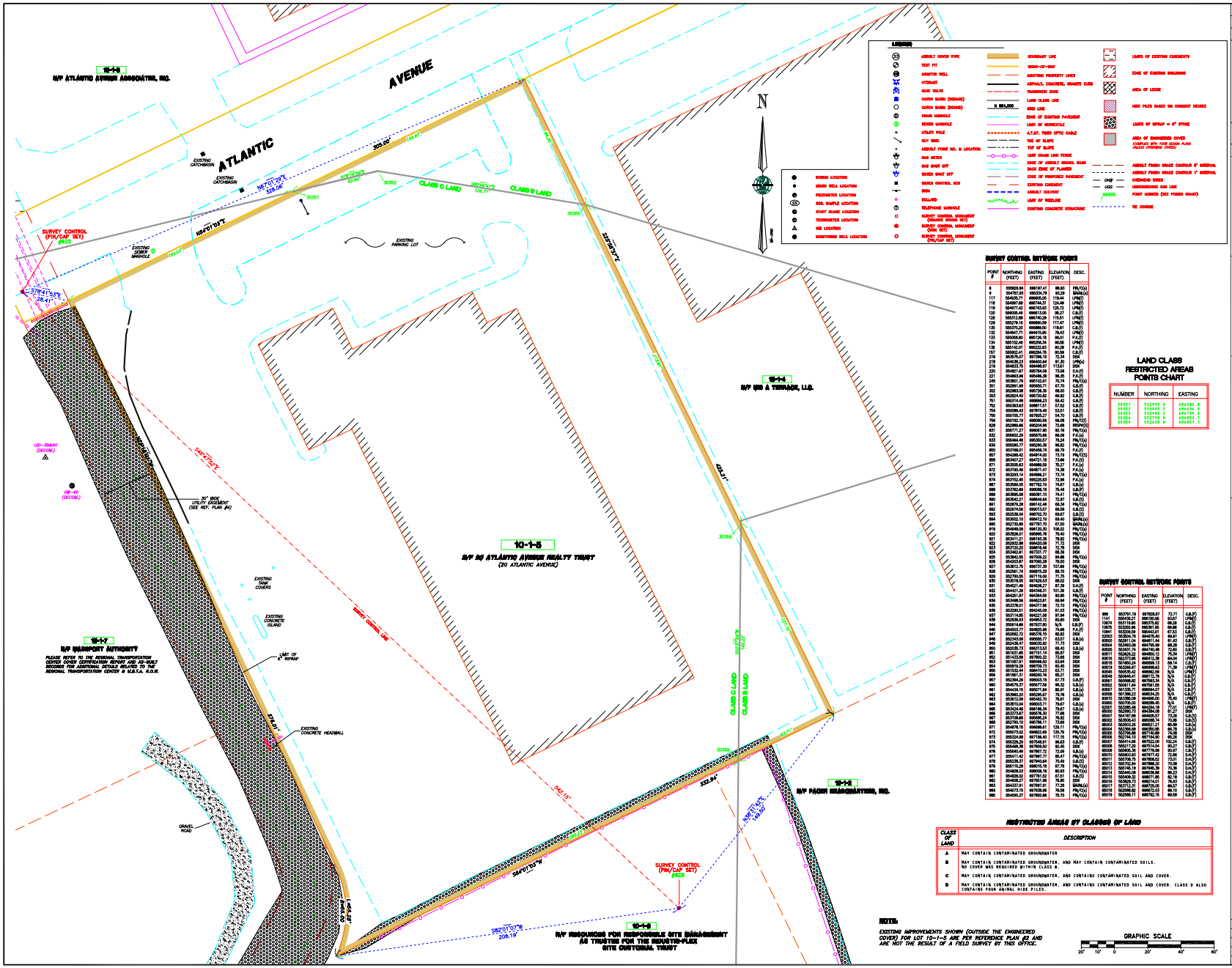

SURVEY CONTROL NETWORK POINTS

POINT #	NORTHING (FEET)	EASTING (FEET)	ELEVATION (FEET)	DESC.
8	553929.94	696197.41	68.93	PN/C(a)
9	554787.93	695334.79	90.29	MARK(a)
117	554936.71	696805.05	119.44	LPN(f)
118	554997.69	696764.31	124.49	LPN(f)
119	554977.42	696743.53	125.72	LPN(f)
120	556036.46	696615.06	95.27	C.B.(f)
128	555312.66	696740.29	115.61	LPN(f)
129	555279.16	696800.09	117.47	LPN(f)
130	555375.20	696890.50	118.61	C.B.(f)
132	554847.71	694915.95	76.43	LPN(f)
133	555056.60	695126.18	96.01	P.K.(f)
134	555102.46	695206.34	96.05	LPN(f)
135	555142.01	695222.63	90.28	P.K.(f)
157	555932.41	696294.79	90.59	C.B.(f)
216	553570.07	697398.13	72.34	DISK
218	554039.23	696455.64	81.30	LPN(e)
219	554031.75	696499.97	113.61	DISK
231	554821.47	695798.35	73.06	P.K.(f)
245	553861.76	697133.31	76.36	C.B.(f)
246	553861.76	697133.31	76.74	PN/C(a)
251	552991.09	696650.71	67.70	G.B.(f)
252	552963.08	696736.35	68.00	G.B.(f)
253	552824.40	696703.62	68.92	G.B.(f)
751	550314.46	698968.53	56.42	G.B.(f)
752	550363.63	698811.51	57.62	G.B.(f)
754	550396.43	697919.49	53.51	G.B.(f)
755	550155.77	697825.27	54.70	G.B.(f)
756	550152.19	698035.56	56.05	PN/C(f)
828	552999.68	695204.96	72.68	BRSPK(c)
831	552771.27	695567.95	82.16	PN/C(a)
832	556622.39	696076.66	96.56	P.K.(a)
833	556444.46	695350.57	76.24	PN/C(a)
834	556990.77	695296.39	96.82	PN/C(a)
850	553745.01	695456.74	68.79	P.K.(f)
857	554288.42	694914.00	73.19	PN/C(f)
858	553437.27	694721.18	73.66	P.K.(f)
871	553035.63	694889.59	75.27	P.K.(a)
872	553154.49	694871.47	74.38	P.K.(a)
873	553255.14	694896.21	73.74	PN/C(a)
874	553152.45	695225.53	72.96	P.K.(a)
887	553369.05	697762.19	74.67	G.B.(e)
888	553762.69	696928.18	76.44	G.B.(f)
889	553895.58	696391.10	78.41	PN/C(a)
890	553943.21	696144.64	72.87	G.B.(f)
891	553943.21	696144.64	72.87	PN/C(a)
892	553874.28	694412.57	68.38	G.B.(f)
893	553874.28	694412.57	68.38	PN/C(a)
894	553502.10	694412.19	69.40	MARK(a)
895	553738.86	697787.70	67.30	MARK(a)
919	554469.09	696130.33	106.02	PN/C(a)
920	553634.01	696391.11	78.49	PN/C(a)
921	553411.21	696136.38	78.92	PN/C(a)
922	553632.98	696426.08	77.72	DISK
923	553120.20	696816.46	72.78	DISK
924	553462.61	697331.77	68.28	DISK
925	553842.05	697009.22	94.88	PN/C(a)
926	554328.67	697065.38	78.00	DISK
927	553872.76	696737.39	107.69	PN/C(a)
928	553941.74	696125.38	98.16	PN/C(a)
929	553793.05	697119.08	71.70	PN/C(a)
930	553793.05	697119.08	71.70	DISK
931	554421.49	694628.27	67.32	DISK
932	554421.26	694348.51	101.39	G.B.(f)
933	554261.87	694566.56	96.66	PN/C(a)
934	553468.56	694221.61	69.94	PN/C(a)
935	553376.91	694737.94	72.10	PN/C(a)
936	553293.51	694245.99	91.03	PN/C(a)
937	553116.95	694221.58	97.94	PN/C(a)
938	552839.63	694653.72	89.60	DISK
944	550614.66	697507.80	N/A	G.B.(f)
945	554033.77	694825.96	74.68	P.K.(f)
946	552852.72	695316.15	68.52	DISK
948	552343.39	695665.77	63.57	G.B.(a)
949	552439.41	695703.93	63.57	DISK
950	552635.73	694713.54	65.40	G.B.(e)
951	552635.73	694713.54	65.40	DISK
952	551425.99	695991.53	71.18	DISK
953	551927.81	695466.50	63.64	DISK
954	550973.38	695715.73	65.45	DISK
955	551522.44	694413.23	63.71	DISK
956	551961.31	694360.56	65.21	DISK
957	552364.36	696015.16	67.73	G.B.(f)
958	554575.14	696477.94	96.52	G.B.(e)
961	554434.15	696371.84	95.91	G.B.(e)
962	553670.20	695237.71	75.26	G.B.(f)
963	553670.20	695237.71	75.26	DISK
964	553610.04	696053.71	79.67	G.B.(e)
965	553610.04	696053.71	79.67	DISK
966	553373.67	695676.30	77.68	DISK
967	553368.68	695694.34	78.82	DISK
968	552793.10	696796.11	73.69	DISK
971	554875.15	696695.15	136.13	PN/C(a)
972	550073.02	698022.49	135.79	PN/C(a)
973	550324.39	697884.40	135.71	PN/C(a)
974	550328.29	697648.61	96.63	G.B.(f)
975	554468.38	697127.74	96.57	DISK
976	555443.49	697807.72	73.09	G.B.(e)
977	555411.42	697807.77	68.41	PN/C(a)
978	555135.37	697945.64	70.49	G.B.(f)
979	555135.37	697945.64	70.49	PN/C(a)
981	554828.03	697916.10	67.83	PN/C(a)
982	554828.03	697916.10	67.83	DISK
983	554828.27	697916.10	67.83	DISK
984	554337.91	697697.91	77.38	MARK(a)
985	554075.35	697636.99	76.50	PN/C(a)
986	554090.37	697800.88	75.15	PN/C(a)

LAND CLASS RESTRICTED AREAS POINTS CHART

NUMBER	NORTHING	EASTING
303351	552995.6	696583.8
303352	553000.2	696834.6
303353	552995.2	696755.9
303354	552995.2	696651.7
303355	552650.4	696651.1

SURVEY CONTROL NETWORK POINTS

POINT #	NORTHING (FEET)	EASTING (FEET)	ELEVATION (FEET)	DESC.
996	553791.19	697628.87	72.71	G.B.(f)
1141	556436.21	696795.66	63.57	LPN(f)
10604	553119.80	695171.62	68.28	G.B.(f)
10611	553119.80	695171.62	68.28	PN/C(a)
10641	552004.59	695341.61	67.55	G.B.(f)
10643	552004.76	695341.61	67.55	PN/C(a)
60005	553811.04	694811.44	81.43	G.B.(f)
60004	553663.08	694795.99	68.28	G.B.(f)
60005	553431.74	694795.99	72.60	G.B.(f)
60010	553663.22	694795.12	N/A	LPN(f)
60016	553663.36	694795.15	N/A	LPN(f)
60018	553663.36	694795.15	N/A	LPN(f)
60019	553663.47	694795.15	71.39	LPN(f)
60045	550535.42	695992.56	N/A	LPN(f)
60049	550545.41	697172.79	N/A	G.B.(f)
60061	550568.60	697563.34	N/A	G.B.(f)
60062	550611.04	697561.00	N/A	G.B.(f)
60063	551335.71	696564.07	N/A	G.B.(f)
60064	551335.71	696564.07	N/A	G.B.(f)
60066	553366.28	695695.20	75.40	LPN(f)
60068	553705.00	696289.49	N/A	G.B.(f)
60069	553705.49	696289.15	77.01	LPN(f)
60070	552990.73	694384.08	81.27	DISK
60071	554101.91	695535.37	70.26	G.B.(f)
60072	553005.43	695005.14	70.08	G.B.(f)
60073	553005.43	695005.14	70.08	PN/C(a)
60074	553376.89	695351.95	66.76	G.B.(e)
60075	553766.88	697740.89	76.08	DISK
60076	553534.39	697184.40	65.35	DISK
60077	555411.66	697522.06	103.24	G.B.(f)
60078	555411.66	697522.06	103.24	PN/C(a)
60079	553777.14	697774.54	70.27	G.B.(f)
60080	553603.93	697777.42	70.97	G.B.(f)
60081	553603.93	697777.42	70.97	PN/C(a)
60082	553706.75	697808.52	73.01	G.B.(f)
60083	553702.94	697888.20	70.08	G.B.(f)
60084	553702.94	697888.20	70.08	PN/C(a)
60085	553440.08	696295.86	89.23	G.B.(f)
60086	553440.08	696295.86	89.23	PN/C(a)
60087	553952.31	696276.01	76.93	G.B.(f)
60088	553952.31	696276.01	76.93	PN/C(a)
60089	553952.31	696276.01	76.93	DISK
60090	553968.11	696792.15	69.58	G.B.(f)

RESTRICTED AREAS BY CLASSES OF LAND

CLASS OF LAND	DESCRIPTION
A	MAY CONTAIN CONTAMINATED GROUNDWATER.
B	MAY CONTAIN CONTAMINATED GROUNDWATER, AND MAY CONTAIN CONTAMINATED SOILS. NO COVER WAS REQUIRED WITHIN CLASS B.
C	MAY CONTAIN CONTAMINATED GROUNDWATER, AND CONTAINS CONTAMINATED SOIL AND COVER.
D	MAY CONTAIN CONTAMINATED GROUNDWATER, AND CONTAINS CONTAMINATED SOIL AND COVER. CLASS D ALSO CONTAINS FOUR ANIMAL HIDE PILES.

NOTE:

EXISTING IMPROVEMENTS SHOWN (OUTSIDE THE ENGINEERED COVER) FOR LOT 10-1-5 ARE PER REFERENCE PLAN #3 AND ARE NOT THE RESULT OF A FIELD SURVEY BY THIS OFFICE.

REV.	DATE	DESCRIPTION	DRN.	CK.
1	7/11/06	FINAL SUBMISSION	TC	MDP
G	8/30/06	EPA COMMENTS OF 8/23/06	DRN.	MDP
H	9/29/06	EPA & DEP COMMENTS OF 9/27/06	TC	MDP
F	5/1/07	EPA & DEP COMMENTS OF 4/30/07	DRN.	MDP
E	8/17/07	EPA & DEP COMMENTS OF 8/3/07	JF	CAD
D	9/17/08	EPA & DEP COMMENTS OF 9/12/08	JF	MDP
C	9/15/09	EPA & DEP COMMENTS OF 9/10/09	JF	MDP
B	8/16/10	DEP REVISIONS	JF	MDP
A	8/26/10	DEP REVISIONS	JF	MDP
	8/26/10	ISSUE FOR REVIEW		MDP

PROFESSIONAL LAND SURVEYOR

PROFESSIONAL ENGINEER

ROUX ASSOCIATES, INC.
Environmental Consulting & Management

MERIDIAN
Land Surveyors, Inc.
Boston, Lowell, Worcester, Springfield, Cape Cod, Manchester, Nashua, Hampton

Golder Associates
Manchester, New Hampshire
400 Commercial Street
Manchester, New Hampshire 03101
603-668-0880 FAX 603-668-1199

PROJECT RECORD (TAX MAP LOT 10-1-5)

BOUNDARY LINES, LAND CLASSIFICATIONS, EASEMENTS AND ASBUILT DRAINAGE

INDUSTR-PLEX SITE REMEDIAL TRUST
WOBURN, MASSACHUSETTS

SCALE: 1" = 20'

AUGUST 8, 2000

DESIGNED BY: MDP
DRAFTED BY: MDP
CHECKED BY: JGK
FILE: 2900081D.dwg
DO NOT SCALE DRAWING

B-17
SHEET NO.
PROJECT: 2900.00
SHEET 2 OF 5

Jul 11, 2006 - 2:27pm MDP Land Heading 2004 - LD14
H:\Proj\2900\2900-1-4\2900D\2900-1-4\2900D-1-4\B17.dwg

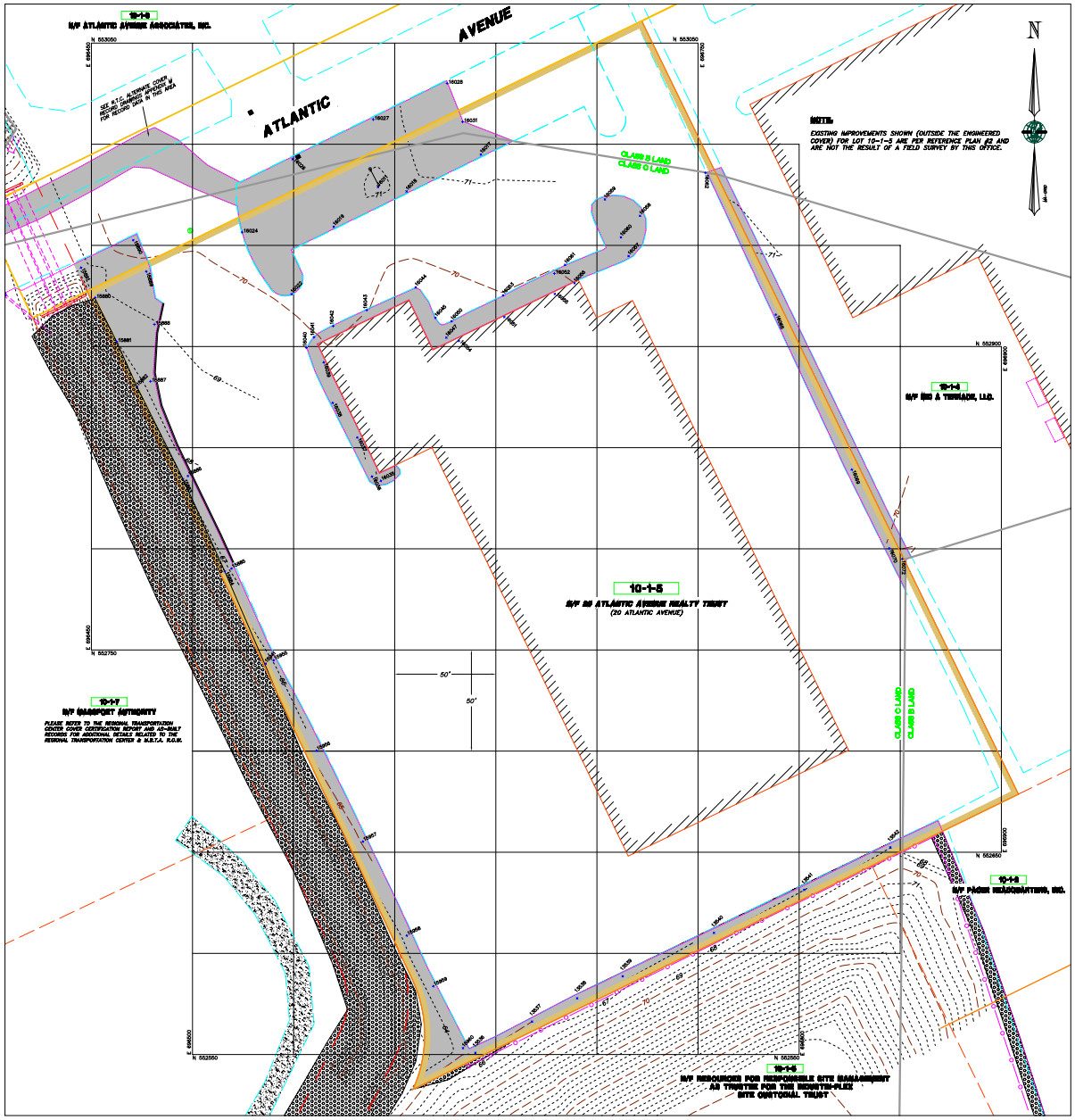

MERIDIAN LAND SERVICES POINTS TABLE

Point Number	Northing	Easting	(Subgrade) Geotextile Elev. Feet	Cover Grade Elev. Feet	Cover Grade Depth Feet	Finish Grade Elev. Inches	Finish Grade Depth Feet	Total Depth Inches	Desc. Inches
15536	552558.8	696439.9	62.84	A		64.29		17.46	DTCH
15537	552564.3	696468.9	63.17	A		65.90		19.36	DTCH
15538	552577.8	696493.2	63.44	A		65.88		18.68	DTCH
15539	552588.6	696512.7	63.77	A		65.28		16.86	DTCH
15540	552609.9	696757.6	64.44	A		66.22		18.96	DTCH
15541	552621.5	696802.5	65.42	A		67.97		19.60	DTCH
15580	552633.8	696843.1	65.98	A		68.87		21.72	TOB
15581	552639.4	696867.7	66.24	A		69.97		21.72	TOB
15582	552642.6	696884.2	66.42	A		69.97		19.32	TOB
15583	552808.0	696472.4	65.97	A		67.51		16.08	TOB
15584	552813.5	696495.3	65.55	A		67.14		19.32	TOB
15585	552788.9	696515.9	64.94	A		66.64		20.40	TOB
15586	552799.2	696439.7	65.04	66.52	17.52	67.19	8a	25.44	PLNTR
15588	552835.6	696497.8	65.49	67.14	17.64	67.83	8a	25.44	PLNTR
15589	552843.5	696523.4	65.77	67.84	18.48	68.47	8a	25.44	PLNTR
15590	552851.1	696547.9	66.04	68.46	19.32	69.12	8.04	25.44	PLNTR
15591	552917.1	696477.0	67.99	69.05	12.72	69.46	4.92	17.64	PLNTR
15592	552923.4	696494.3	67.99	69.05	12.72	69.46	8a	17.64	PLNTR
15593	552930.0	696444.5	66.98	68.31	15.96	68.73	5.04	21.00	PLNTR
15594	552952.4	696444.7	66.98	A		68.73		21.00	TOB
15755	552744.6	696556.2	64.09	65.65	16.32	66.72	8a	24.36	PLNTR
15756	552754.0	696583.4	63.79	65.29	15.36	66.34	8a	24.36	PLNTR
15757	552655.2	696585.3	62.78	64.48	20.40	65.15	8a	29.64	PLNTR
15758	552664.5	696613.5	62.83	64.48	19.32	65.64	8a	29.64	PLNTR
15759	552663.1	696613.7	62.83	64.48	19.32	65.64	8a	29.64	PLNTR
15760	552663.1	696613.7	62.83	64.48	19.32	65.64	8a	29.64	PLNTR
16011	552979.9	696557.4	69.59	70.77	14.16	71.41	4.08	19.80	GUY
16017	552995.1	696647.4	69.62	71.10	17.76	71.27	2.04	19.80	CURB8a
16018	552977.4	696645.4	69.62	70.58	14.28	70.84	4.08	19.32	CURB8a
16019	552959.9	696569.2	69.84	70.58	10.68	70.70	1.44	19.32	CURB8a
16022	552937.3	696569.1	69.87	70.09	5.04	70.16	0.84	19.80	PIC
16024	552955.6	696525.1	69.19	70.11	11.04	70.53	5.04	16.08	CB
16025	552977.4	696524.9	69.19	70.11	11.04	70.72	5.04	19.80	CURB8a
16027	553000.1	696524.7	69.19	70.11	11.04	70.72	5.04	19.80	CURB8a
16028	553019.1	696526.3	70.04	71.31	15.24	71.45	1.68	16.92	CURB8a
16029	553017.1	696626.3	69.88	71.16	15.24	71.54	4.68	24.00	R
16030	552833.4	696593.2	66.19	67.28	13.08	67.62	4.08	17.16	R
16036	552833.1	696593.1	66.84	68.29	17.16	68.29	0.00	21.24	R
16037	552855.1	696587.5	67.84	69.12	15.36	69.45	3.96	19.32	R
16038	552857.3	696584.5	68.19	69.41	14.64	69.47	3.36	19.32	R
16039	552892.0	696565.9	69.19	69.41	14.64	69.85	5.28	19.32	R
16040	552877.4	696565.4	69.19	69.41	14.64	69.85	5.28	19.32	R
16041	552909.9	696549.1	69.34	69.94	12.12	69.94	0.00	19.32	R
16042	552909.9	696549.1	69.34	69.94	12.12	70.16	2.64	21.48	CURB8a
16043	552928.5	696547.1	69.37	69.94	10.08	70.32	3.96	17.64	CURB8a
16044	552928.5	696547.1	69.37	69.94	10.08	69.64	3.60	17.64	CURB8a
16045	552928.5	696547.1	69.37	69.94	10.08	69.64	3.60	17.64	CURB8a
16047	552966.1	696625.5	68.23	68.91	8.16	69.60	8.28	16.44	E.C
16050	553000.1	696626.3	67.94	68.07	13.32	69.70	7.56	24.00	R
16051	552914.8	696453.9	69.12	69.35	14.76	69.94	7.32	22.08	R
16052	552914.8	696453.9	69.12	69.35	14.76	69.94	7.32	22.08	R
16053	552914.8	696453.9	69.12	69.35	14.76	69.94	7.32	22.08	R
16054	552962.8	696437.1	68.28	69.04	9.84	69.77	8.52	17.04	R
16055	552962.8	696437.1	68.28	69.04	9.84	69.77	8.52	17.04	R
16056	552931.3	696488.9	68.54	69.59	12.60	70.50	4.92	17.52	R
16057	552944.7	696479.5	68.69	70.12	12.00	70.69	4.08	17.52	R
16058	552944.5	696727.4	69.12	70.12	12.00	70.69	4.44	16.44	R
16059	552923.7	696792.4	68.93	70.15	15.12	70.82	7.56	22.68	R
16060	552953.9	696722.2	68.25	70.15	10.08	70.72	4.84	17.64	R
16061	552945.3	696682.1	68.74	69.72	11.76	70.51	4.68	17.52	R
16062	552966.1	696753.5	68.92	70.45	17.76	70.91	4.72	23.64	R
16063	552966.1	696753.5	68.92	70.45	17.76	70.91	4.72	23.64	R
16064	552938.4	696853.3	68.59	69.43	12.36	70.34	7.56	22.68	R
16070	552969.9	696843.8	68.40	69.47	12.84	69.99	6.24	19.08	CLF
16072	552795.9	696651.2	68.38	69.58	15.24	70.93	6.96	19.68	CLF

TABLE REMARKS

A RIPRAP ONLY- NO COVER GRADE REQUIRED

POINT DESCRIPTORS

A	AERO	HYD	HYDRANT
BCOP	BACK EDGE OF PLANTER	K	KOSTER
BLDG	BUILDING	LIN	LINIT
BNDY	BOUNDARY	MW	MONITOR WELL
BR	BREAK IN SLOPE	P	PMRD (RNE R/P REALTY TRUST)
C#@	CONTOUR INTERVAL	PLNTR	PLANTER
CO	COVER GRADE	PC	POINT OF CURVATURE
CRNL	CORNEL	PCI	POINT OF CURVE
L	CENTERLINE	PT	POINT OF TANGENCY
CLF	CHAIN LINK FENCE	PX	PX REALTY
CONT	CONTOURS	R	RANDOM
COR	CORNER	RD	ROAD
CUL	CULVERT	REM	REMEDIATION
CURB8a	ASPHALT CURB	RPRP	RIPRAP
CURB8b	GRANITE CURB	SG	SUBGRADE
D	DAGATA	SL	SLOPE
DTCH	DITCH	SMA	SMALL
E	EDGE OF	TOB	TOE OF BANK
E.C.	EDGE OF CONCRETE	TOS	TOE OF SLOPE
E.P.	EDGE OF PAVEMENT	TOP	TOP OF SLOPE
EX	EXCAVATION	TRAN	TRANSITION ZONE
EZ	EXCLUSION ZONE	UC	UTILITY CORRIDOR
FAB	FABRIC	UCN	NORTH UTILITY CORRIDOR
FG	FINISH GRADE	UP	UTILITY POLE
G	GENERAL POINT	WG	WATERGATE
GUY	GUY WIRE	RRBD	RAILROAD BED

RESTRICTED AREAS BY CLASSES OF LAND

CLASS OF LAND	DESCRIPTION
A	MAY CONTAIN CONTAMINATED GROUNDWATER
B	MAY CONTAIN CONTAMINATED GROUNDWATER, AND MAY CONTAIN CONTAMINATED SOILS. NO COVER WAS REQUIRED WITHIN CLASS B.
C	MAY CONTAIN CONTAMINATED GROUNDWATER, AND CONTAINS CONTAMINATED SOIL AND COVER.
D	MAY CONTAIN CONTAMINATED GROUNDWATER, AND CONTAINS CONTAMINATED SOIL AND COVER. CLASS D ALSO CONTAINS FOUR ANIMAL HIDE PILES.

LEGEND

BOUNDARY LINE
RIGHT-OF-WAY
ABUTTING PROPERTY LINES
ASPHALT, CONCRETE, GRANITE CURB
TRANSITION ZONE
LAND CLASS LINE
N 554,000 GRID LINE
EDGE OF EXISTING PAVEMENT
LIMIT OF GEOTEXTILE
A.T.&T. FIBER OPTIC CABLE
TOE OF SLOPE
TOP OF SLOPE
LIMIT CHAIN LINK FENCE
EDGE OF ASPHALT GRAVEL ROAD
BACK EDGE OF PLANTER
EDGE OF PROPOSED PAVEMENT
EXISTING EASEMENT
ASPHALT CULVERT
LIMIT OF WETLANDS
EXISTING CONCRETE STRUCTURE
ASPHALT FINISH GRADE COMMON 4" REMOVAL
ASPHALT FINISH GRADE COMMON 1" REMOVAL
OHW OVERHEAD WIRES
UGD UNDERGROUND GAS LINE
LIMITS OF EXISTING EASEMENTS
EDGE OF EXISTING BUILDINGS
AREA OF LEDGE
AREA OF SHAMMERED COVER (SUBJECT BITH FIGHT DESIGN PLANS PAVED OPENING SHOWN)
ASPHALT COVER TYPE
TEST PIT
MONITOR WELL
HYDRANT
GATE VALVE
CATCH BASIN (RECTANGULAR)
CATCH BASIN (ROUND)
DRAIN MANHOLE
SEWER MANHOLE
UTILITY POLE
GUY WIRE
ASSIGNED POINT NO. & LOCATION
GAS METER
GAS SHUT OFF
WATER SHUT OFF
WATER CORDING BOX
SIGN
BOLLARD
TELEPHONE MANHOLE
BORING LOCATION
MONO WELL LOCATION
PIEZOMETER LOCATION
SOIL SAMPLE LOCATION
STAFF GAUGE LOCATION
TENSIOMETER LOCATION
VBI LOCATION
MONITORING WELL LOCATION
HIDE PILES BASED ON CONSENT DECREE
LIMITS OF RIPRAP - 8" STONE

GRAPHIC SCALE
20' 10' 0 20' 40' 60'

REV.	DATE	DESCRIPTION	DRN.	CK.
A	8/8/00	ISSUE FOR REVIEW	MJP	JGK
B	8/16/00	DEP REVISIONS	MJP	JGK
C	9/14/00	DEP & EPA COMMENTS	MJP	JGK
D	9/27/00	EPA & DEP COMMENTS OF 11/30/00	MJP	JGK
E	6/11/01	EPA & DEP COMMENTS OF 1/12/01	MJP	JGK
F	8/17/01	EPA & DEP COMMENTS OF 8/8/01	MJP	JGK
G	8/16/02	DEP REVISIONS	MJP	JGK
H	7/11/08	FINAL SUBMISSION	MJP	JGK

PROFESSIONAL LAND SURVEYOR

PROFESSIONAL ENGINEER

ROUX ASSOCIATES, INC.
Environmental Consulting & Management

MERIDIAN
Land Services, Inc.
Surveying • Mapping • Planning • GIS Solutions
Boston • New Hampshire • Vermont • Maine

Golder Associates
Manchester, New Hampshire
400 Commercial Street
Manchester, NH 03101
603-668-0880 FAX 603-668-1199

PROJECT RECORD (TAX MAP LOT 10-1-5)

RECORD POINTS, TOPOGRAPHY & LIMITS OF ENGINEERED COVER

INDUSTRI-PLEX SITE REMEDIAL TRUST
WOBURN, MASSACHUSETTS

SCALE: 1" = 20'
AUGUST 8, 2000

DESIGNED BY: MJP
DRAFTED BY: MJP
CHECKED BY: JGK
FILE: 29000811.dwg
DO NOT SCALE DRAWING

B-18
SHEET NO.
PROJECT: 2900.00
SHEET 3 OF 5

Jul 14, 2008 - 9:44am MJP Land Desktop 2004 - L2T4
H:\Proj\29000 - Ind-Plex\DWG\B-AB-SUR2D.DWG\B-TITLE\1\

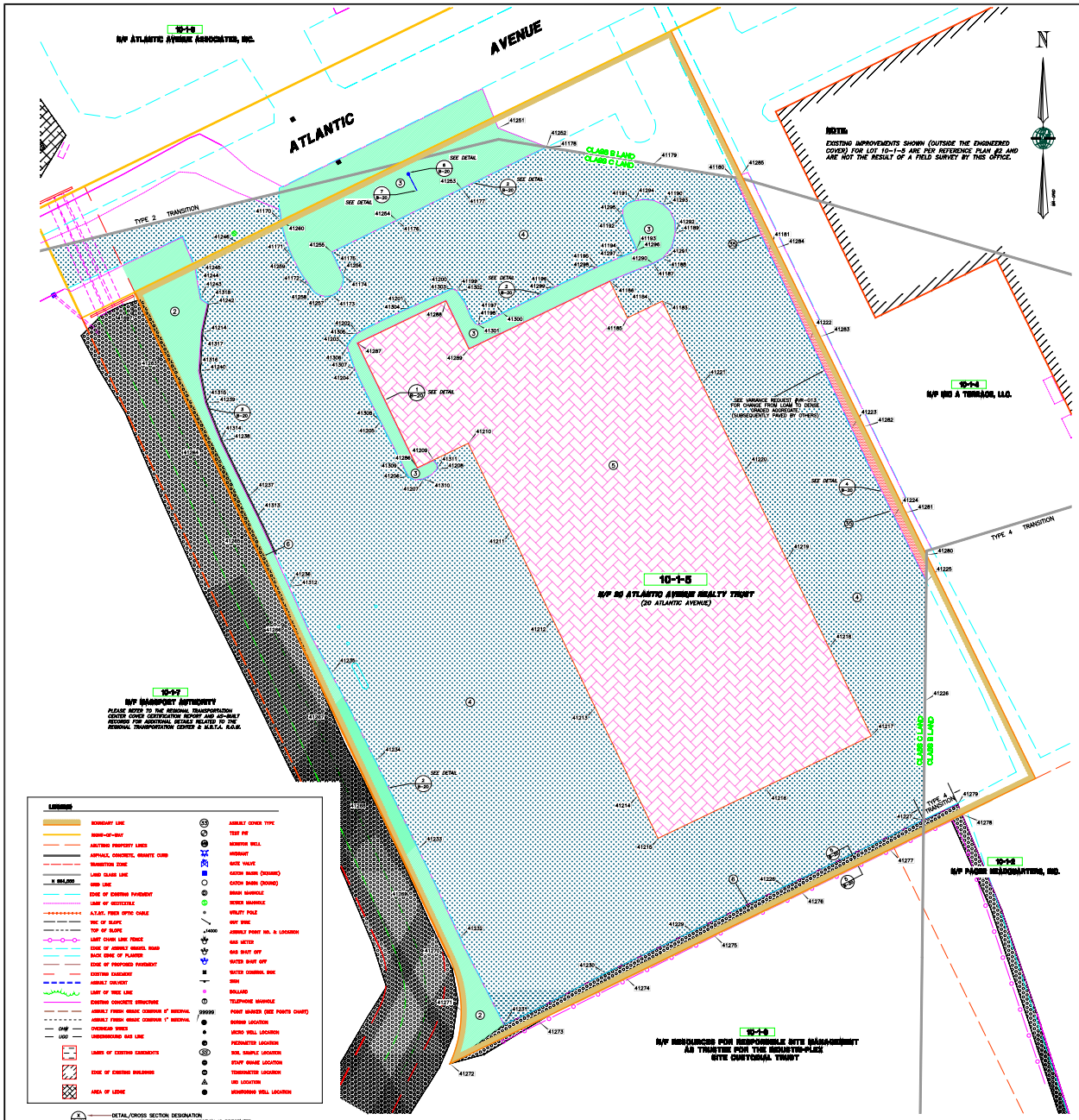

COVER TYPES (ENGINEERED)

AREA	ORIGINAL CONDITION	COVER TYPE
1	VARIES	ABOVE GRADE ENGINEERED PERMEABLE COVER
2	VARIES	AT GRADE ENGINEERED PERMEABLE COVER
3	PLANTER WITH GRASS SHRUBS, SMALL TREES	AT GRADE ENGINEERED PERMEABLE COVER
4	DRAINAGE SWALE	ENGINEERED COVER GRAVEL/COBBLE LINED
7	DRAINAGE SWALE	CONCRETE CULVERT (BENEATH EAST-CENTRAL HIDE PILE REMEDIATED SLOPE)
9	WETLANDS	ABOVE GRADE ENGINEERED PERMEABLE COVER (WETLANDS REMEDIATION)
10	WETLANDS	IMPERMEABLE COVER PLACE TOPSOIL COVER (WETLANDS REMEDIATION)
11	EAST HIDE PILE	IMPERMEABLE COVER ENGINEERED (EAST HIDE PILE REMEDIATION)
12	VARIES	ABOVE GRADE ENGINEERED PERMEABLE COVER (EXTENT OF SOUTH HIDE PILE REMEDIATION)
13	SOUTH HIDE PILE	ABOVE GRADE ENGINEERED PERMEABLE COVER
14	EAST CENTRAL HIDE PILE	ABOVE GRADE ENGINEERED PERMEABLE COVER
15	DEPRESSION VEGETATION VARIES	AT GRADE ENGINEERED PERMEABLE COVER
16	RAILROAD LINES	ENGINEERED RAILROAD COVER
17	VARIES	PLACE TRENCH DRAIN
18	VARIES	GRAVEL ACCESS ROAD
19	CHROMIUM LAGOONS	FILL ABOVE GRADE ENGINEERED PERMEABLE COVER

AREA	ORIGINAL CONDITION	COVER TYPE
20	CONCRETE FOUNDATION	CLEAR, CLEAN & PATCH
22	PAVED	REGRADE, ABOVE GRADE ENGINEERED ASPHALT
23	VARIES	PLACE CULVERT
24	CULVERT	EXTEND CULVERT
25	VARIES	SEE NOTE 4 (SHEET 11-30) (ON REFERENCE PLAN 2)
26	VARIES	ABOVE GRADE ENGINEERED ASPHALT COVER
27	VARIES	EXCAVATE, STORMWATER STORAGE, PLACE OF FILL ENGINEERED COVER
28	DRAINAGE CHANNEL	DREDGE 14" SEDIMENT, PLACE GRAVEL/COBBLE LINING ENGINEERED COVER
29	EXISTING MDC SEWER SERVICE	RAISE MANHOLES
31	DRAINAGE SWALE	DREDGE 14", PLACE GRAVEL/COBBLE (SEDIMENTATION/ RECHARGE BASIN)
32	VARIES	AT GRADE ENGINEERED COVER (GRAVEL SURFACE)
33	VARIES	ABOVE GRADE ENGINEERED COVER (GRAVEL SURFACE)
34	VARIES	GROUNDWATER TREATMENT PLANT
35	VEGETATION VARIES	AT GRADE ENGINEERED ASPHALT COVER
36	WEST HIDE PILE	ABOVE GRADE ENGINEERED PERMEABLE COVER
37	VARIES	GRAVEL/COBBLE LINED CREATED WETLAND STREAM

(2) & (3) AT GRADE ENGINEERED PERMEABLE COVER

(12) ABOVE GRADE ENGINEERED PERMEABLE COVER

(30) AT GRADE ENGINEERED ASPHALT COVER

(6) ENGINEERED DRAINAGE SWALE (GRAVEL/COBBLE LINED)

COVER TYPES (EQUIVALENT)

AREA	ORIGINAL CONDITION	EQUIVALENT COVER TYPE
4	PAVED	EQUIVALENT COVER
5	BUILDING	EQUIVALENT COVER
8	BEDROCK DRAINAGE SWALE	BLAST/EXCAVATE CHANNEL EQUIVALENT COVER
21	BEDROCK OUTCROP	GRUB & CLEAN EQUIVALENT COVER
30	STACK	EQUIVALENT COVER

(4) PAVED EQUIVALENT COVER

(5) BUILDING EQUIVALENT COVER

RESTRICTED AREAS BY CLASSES OF LAND

CLASS OF LAND	DESCRIPTION
A	MAY CONTAIN CONTAMINATED GROUNDWATER
B	MAY CONTAIN CONTAMINATED GROUNDWATER, AND MAY CONTAIN CONTAMINATED SOILS. NO COVER WAS REQUIRED WITHIN CLASS B.
C	MAY CONTAIN CONTAMINATED GROUNDWATER, AND CONTAINS CONTAMINATED SOIL AND COVER.
D	MAY CONTAIN CONTAMINATED GROUNDWATER, AND CONTAINS CONTAMINATED SOIL AND COVER. CLASS D ALSO CONTAINS FOUR ANIMAL WIRE FILES.

COVER TYPE POINT CHART

NUMBER	NORTHING*	EASTING*
L1178	552963.8	694522.7
L1177	552955.9	694528.1
L1176	552949.1	694533.7
L1175	552936.1	694544.5
L1174	552930.1	694551.5
L1173	552927.9	694560.6
L1172	552923.9	694582.1
L1171	552921.5	694591.2
L1170	552901.5	694658.7
L1169	552900.5	694663.8
L1168	552898.5	694752.2
L1167	552902.1	694771.9
L1166	552904.5	694779.0
L1165	552916.5	694779.0
L1164	552922.9	694778.0
L1163	552926.1	694777.0
L1162	552927.5	694774.1
L1161	552927.5	694724.1
L1160	552927.5	694723.1
L1159	552927.5	694722.1
L1158	552929.1	694721.2
L1157	552932.1	694719.2
L1156	552934.1	694717.2
L1155	552946.9	694705.3
L1154	552950.1	694697.8
L1153	552951.5	694695.4
L1152	552952.9	694692.9
L1151	552955.9	694688.4
L1150	552958.9	694683.9
L1149	552960.5	694681.5
L1148	552962.1	694679.1
L1147	552963.7	694676.7
L1146	552965.3	694674.3
L1145	552966.9	694671.9
L1144	552968.5	694669.5
L1143	552970.1	694667.1
L1142	552971.7	694664.7
L1141	552973.3	694662.3
L1140	552974.9	694659.9
L1139	552976.5	694657.5
L1138	552978.1	694655.1
L1137	552979.7	694652.7
L1136	552981.3	694650.3
L1135	552982.9	694647.9
L1134	552984.5	694645.5
L1133	552986.1	694643.1
L1132	552987.7	694640.7
L1131	552989.3	694638.3
L1130	552990.9	694635.9
L1129	552992.5	694633.5
L1128	552994.1	694631.1
L1127	552995.7	694628.7
L1126	552997.3	694626.3
L1125	552998.9	694623.9
L1124	553000.5	694621.5
L1123	553002.1	694619.1
L1122	553003.7	694616.7
L1121	553005.3	694614.3
L1120	553006.9	694611.9
L1119	553008.5	694609.5
L1118	553010.1	694607.1
L1117	553011.7	694604.7
L1116	553013.3	694602.3
L1115	553014.9	694599.9
L1114	553016.5	694597.5
L1113	553018.1	694595.1
L1112	553019.7	694592.7
L1111	553021.3	694590.3
L1110	553022.9	694587.9
L1109	553024.5	694585.5
L1108	553026.1	694583.1
L1107	553027.7	694580.7
L1106	553029.3	694578.3
L1105	553030.9	694575.9
L1104	553032.5	694573.5
L1103	553034.1	694571.1
L1102	553035.7	694568.7
L1101	553037.3	694566.3
L1100	553038.9	694563.9
L1099	553040.5	694561.5
L1098	553042.1	694559.1
L1097	553043.7	694556.7
L1096	553045.3	694554.3
L1095	553046.9	694551.9
L1094	553048.5	694549.5
L1093	553050.1	694547.1
L1092	553051.7	694544.7
L1091	553053.3	694542.3
L1090	553054.9	694539.9
L1089	553056.5	694537.5
L1088	553058.1	694535.1
L1087	553059.7	694532.7
L1086	553061.3	694530.3
L1085	553062.9	694527.9
L1084	553064.5	694525.5
L1083	553066.1	694523.1
L1082	553067.7	694520.7
L1081	553069.3	694518.3
L1080	553070.9	694515.9
L1079	553072.5	694513.5
L1078	553074.1	694511.1
L1077	553075.7	694508.7
L1076	553077.3	694506.3
L1075	553078.9	694503.9
L1074	553080.5	694501.5
L1073	553082.1	694499.1
L1072	553083.7	694496.7
L1071	553085.3	694494.3
L1070	553086.9	694491.9
L1069	553088.5	694489.5
L1068	553090.1	694487.1
L1067	553091.7	694484.7
L1066	553093.3	694482.3

* HORIZONTAL POSITION REPRESENTED BY DATA LISTED ABOVE WAS DEVELOPED FROM VARIOUS SOURCES. (SEE NOTES 3 & 4 ON SHEET 1)

GRAPHIC SCALE

20' 10' 0 20' 40' 60'

REV.	DATE	DESCRIPTION	DRN.	CK.
I	7/11/08	FINAL SUBMISSION	TC	DRM
H	6/26/08	EPA COMMENTS OF 4/23/08	TC	DRM
G	6/13/07	EPA & DEP COMMENTS OF 6/8/07	TC	CJL
F	6/11/06	EPA & DEP COMMENTS OF 6/8/06	JF	CJL
E	6/11/05	EPA & DEP COMMENTS OF 6/10/05	JF	MDP
D	8/16/03	DEP REVISIONS	JF	MDP
C	8/14/03	DEP REVISIONS	JF	MDP
B	8/8/03	ISSUE FOR REVIEW	JF	MDP
A	8/8/03	ISSUE FOR REVIEW	JF	MDP

PROFESSIONAL LAND SURVEYOR

PROFESSIONAL ENGINEER

ROUX ASSOCIATES, INC.
Environmental Consulting & Management

MERIDIAN
Land Surveyors, Inc.
Boston • New Hampshire • Maine • Rhode Island

Golder Associates
Manchester, New Hampshire
400 Commercial Street
Manchester, NH 03101
603-668-0880 FAX 603-668-1199

PROJECT RECORD (TAX MAP LOT 10-1-5)

COVER TYPES AND TRANSITIONS

INDUSTR-PLEX SITE REMEDIAL TRUST
WOBURN, MASSACHUSETTS

SCALE: 1" = 20'
AUGUST 6, 2003

DESIGNED BY: MDP
DRAFTED BY: MDP
CHECKED BY: JGK
FILE: 2900061H.dwg
DO NOT SCALE DRAWING

B-19
SHEET No.
PROJECT: 2900.00
SHEET 4 OF 5

Jul 14, 2008 - 10:03am MDP J:\Land Drawing\2004 - LDP4
H:\Final\2900061 - Ind-plex\2900061B-AS-BUILTS(1-HH)(L1-7)

COVER TYPES

(2) & (3) **AT GRADE ENGINEERED PERMEABLE COVER**
(PLANTERS WITH GRASS)
NOT TO SCALE

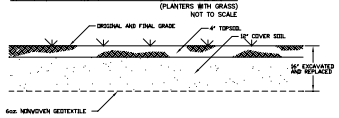

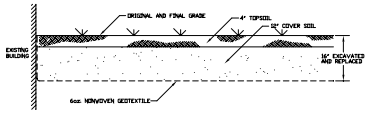

(1) B-20 **TYPICAL AT GRADE ENGINEERED COVER AT BUILDING TIE IN**
NOT TO SCALE

(4) B-20 **TYPICAL AT GRADE ENGINEERED ASPHALT COVER AT EXISTING ASPHALT TIE-IN**
NOT TO SCALE

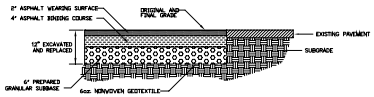

COVER TYPE

(6) **ENGINEERED DRAINAGE SWALE/COBBLE LINED**
NOT TO SCALE

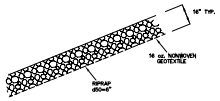

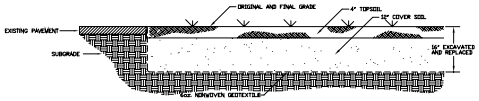

(2) B-20 **TYPICAL AT GRADE ENGINEERED PERMEABLE COVER AT EXISTING ASPHALT TIE-IN**
NOT TO SCALE

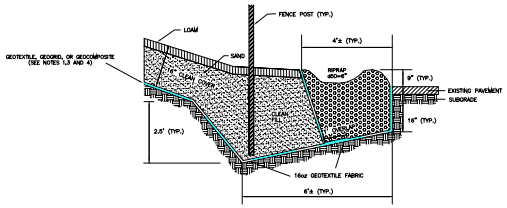

(5) B-20 **ENGINEERED FENCE TRENCH ADJACENT TO PAVEMENT**
NOT TO SCALE

COVER TYPE

(35) **AT GRADE ENGINEERED ASPHALT COVER**
NOT TO SCALE

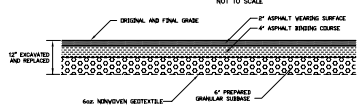

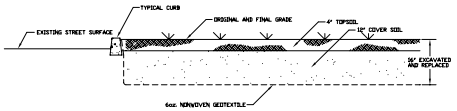

(3) B-20 **TYPICAL AT GRADE ENGINEERED COVER AT CURB TIE IN**
NOT TO SCALE

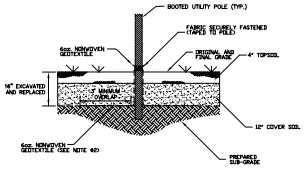

(6) B-20 **TYPICAL UTILITY POLE BOOT DETAIL**
NOT TO SCALE

TYPICAL TYPE 4 TRANSITION
NOT TO SCALE

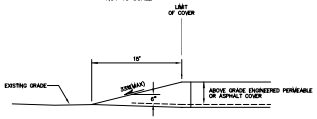

LEGEND

(5) F-20 — DETAIL/CROSS SECTION DESIGNATION
SHEET No. WHERE DETAIL/CROSS SECTION IS PRESENTED

NOTES

1.) FOR SLOPES FLATTER THAN 25% A 16oz. NONWOVEN GEOTEXTILE WAS INSTALLED ON HDE PILES AND A 6oz. NONWOVEN GEOTEXTILE WAS INSTALLED ELSEWHERE.

2.) FOR SLOPES 25% OR STEEPER, A GEOSYNTHETIC DRAIN WAS INSTALLED AS FOLLOWS:

a. ON HDE PILES, A GEOCOMPOSITE DRAIN WAS EXTENDED FROM THE TOE OF SLOPE A DISTANCE EQUAL TO A 10 FOOT CHANGE IN ELEVATION. A 16oz. NONWOVEN GEOTEXTILE WAS USED ELSEWHERE AND FIELD SEWN TO THE GEOCOMPOSITE.
b. IN AREAS OTHER THAN HDE PILES, A 16oz. NONWOVEN GEOTEXTILE WAS USED THROUGHOUT.

3.) SEE SPECIFICATIONS FOR DETAILS AND MATERIALS USED.

4.) FOR SLOPES STEEPER THAN 33%

5.) PLEASE REFER TO THE REGIONAL TRANSPORTATION CENTER COVER CERTIFICATION REPORT AND AS-BUILT RECORDS FOR ADDITIONAL DETAILS RELATED TO THE REGIONAL TRANSPORTATION CENTER.

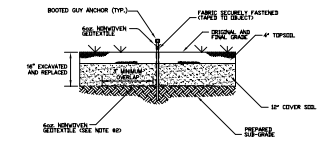

(7) B-20 **TYPICAL GUY ANCHOR BOOT DETAIL**
NOT TO SCALE

GRAPHIC SCALE
20' 10' 0 20' 40' 60'

REV.	DATE	DESCRIPTION	DRN.	DES.
I	7/11/08	FINAL SUBMISSION	TC	MJP
H	6/26/08	EPA COMMENTS OF 6/23/08	DRN.	MJP
G	6/11/07	EPA & DEP COMMENTS OF 6/11/07	TC	JK
F	8/7/07	EPA & DEP COMMENTS OF 8/7/06	JF	CJL
E	6/21/06	EPA & DEP COMMENTS OF 6/21/06	JF	MJP
D	6/12/06	EPA & DEP COMMENTS OF 6/12/06	JF	MJP
C	5/15/06	DEP REVISIONS	JF	MJP
B	4/17/06	DEP REVISIONS	JF	MJP
A	8/8/05	ISSUE FOR REVIEW	JF	MJP

PROFESSIONAL LAND SURVEYOR

PROFESSIONAL ENGINEER

ORIGINAL CON. ROUX ROUX ASSOCIATES, INC. *Environmental Consulting & Management*

ORIGINAL DR. MERIDIAN Land Surveyors, Inc. 400 Commercial St., Manchester, NH 03101 Phone: 603-668-1040 Fax: 603-668-1199

DESIGNED BY: Goldder Associates Manchester, New Hampshire 400 Commercial Street Manchester, NH 03101 603-668-3860 FAX 603-668-1199

PROJECT RECORD (TAX MAP LOT 10-1-5)

DETAILS & TRANSITIONS

INDUSTRI-PLEX SITE REMEDIAL TRUST
WOBURN, MASSACHUSETTS

SCALE: 1" = NONE — AUGUST 6, 2000

DESIGNED BY:	MJP
DRAFTED BY:	MJP
CHECKED BY:	JGK
FILE:	2900008FL.dwg
DO NOT SCALE DRAWING	

B-20
SHEET NO.
PROJECT: 2900.00
SHEET 5 OF 5

Jul 14, 2008 – 12:04am MJP Land Desktop 2004 – LDT4
H:\Fred\2900 – Jeff\2900JF\B-BUILT\B-HWCEL.\(1)

UNITED STATES ENVIRONMENTAL PROTECTION AGENCY
REGION I
ONE CONGRESS STREET SUITE 1100
BOSTON, MASSACHUSETTS 02114-2023

July 21, 2008

20 Atlantic Avenue Realty Trust
(property owner of 20 Atlantic Avenue, Woburn, MA)
Attention: David T. Vining
20 Atlantic Avenue
Woburn, MA 01801

Re: Industri-plex Superfund Site, Operable Unit 1: Final Property-Specific Cover Certification Report for **20 Atlantic Avenue, Woburn, MA, (Tax Map 10-1-5)**.

Please find attached the property-specific final Cover Certification Report (CCR) for your property located at 20 Atlantic Avenue, Woburn, MA, (Tax Map 10-1-5). This CCR documents the completion of a portion of the Remedial Action for soil, sediments, and air at the Industri-Plex Superfund Site, Operable Unit 1, Woburn, MA, in accordance with approved 100% Design Report, dated April 1992. The Remedial Action implemented on your property was required by the Consent Decree entered on April 24, 1989 by the United States District Court for the District of Massachusetts in the matter styled United States v. Stauffer Chemical Company et al., Civil Action No. 89-0195-MC, and Commonwealth of Massachusetts v. Stauffer Chemical Company et al., Civil Action No. 89-0196-MC.

The CCR contains detailed full-size Record Drawings illustrating the Remedial Action implemented on your property, such as the location of Engineered and/or Equivalent Covers which serve as barriers preventing contact to the underlying Contaminated Soils. The Record Drawings also illustrate the location of various land classifications designated on your property (i.e. Land Class A, B, C and/or D), which represent various conditions and restrictions. The details contained in the CCR, particularly the Record Drawings, will be useful towards ensuring the long protectiveness of the remedy and compliance with institutional controls (i.e. Grant of Environmental Restriction).

In addition to the CCR, your are also being provided:

1) a set of half-size Record Drawings; and

2) a compact disc containing electronic versions of the CCR, as well as electronic CAD files of the Record Drawings.

The half-size drawings will be useful towards your periodic inspection of the remedial action implemented on your property, as well as any consideration you may have towards implementing

future intrusive work on the property that may affect the remedial action. If you elect to alter the remedial action on your property (e.g. Engineered or Equivalent Covers), then you will be required to prepare As Built Records. The As Built Records are engineering drawings and other records depicting the location and details of remedial action alterations, and Clean Corridors, as constructed on the property. EPA expects the As Built Records to include engineering drawings which are similar in detail and quality as the Record Drawings. The electronic CAD files provided in the attached compact disc can be utilized by the owner and/or their designated surveyor to effectively and efficiently alter the Record Drawings and prepare adequate As Built Records.

The next steps in the superfund process for this property will be the inauguration and recording of the Grant of Environmental Restrictions (Grant). A package will be sent to you regarding the inauguration requirements for your property.

If you should have any questions regarding this letter, please contact me at (617) 918-1323.

Sincerely,

Joseph F. LeMay, P.E.
Remedial Project Manager
Office Site Remediation and Restoration

cc: Bob Cianciarulo, EPA (letter)
David Peterson, EPA (letter)
Jennifer McWeeney, MassDEP
Andy Cohen, MassDEP (letter)
Tim Cosgrave, ISRT Coordinator (letter)
Carol Dickerson, SMC (letter)
Randy Cooper, Monsanto (letter)
Jack Manning, Rand Whitney Recycling (letter)