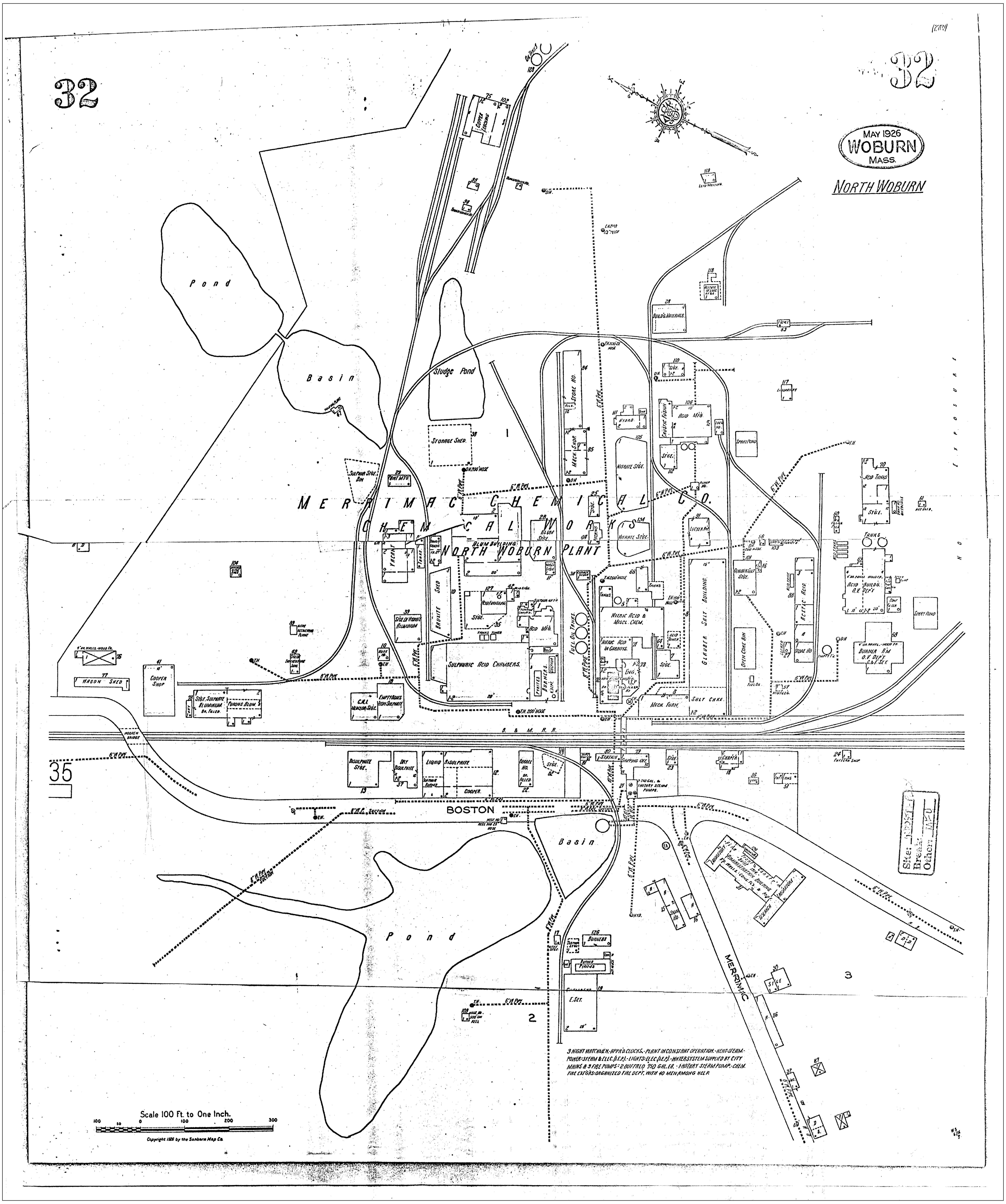



AERIAL PHOTOGRAPH FROM DECEMBER 16, 1938

NOTES:

1. SCALE BAR ON PLAN REPRODUCTION IS THE SCALE ON THE ORIGINAL DRAWING; THE REPRODUCTION IS CONTAINED ON A PLAN OF APPROXIMATELY THE SAME SCALE.
2. ALL LOCATIONS TO BE CONSIDERED APPROXIMATE.
3. PLAN NOT TO BE USED FOR DESIGN.

GRAPHIC SCALE
100' 0' 100' 200'

DRAWN BY: R.G. DEWSNAP	TITLE: MERRIMACK CHEMICAL OPERATIONS – 1926 MSGRP REMEDIAL INVESTIGATION REPORT INDUSTRI–PLEX SITE, WOBURN, MASSACHUSETTS
PREPARED BY: P.CALL	SOURCE: SEE NOTES
CHECKED BY: D. BAXTER	SCALE: AS SHOWN
	DATE: JANUARY 07, 2005
	PROJ. NO: 4123
PROJECT MANAGER: G. BULLARD	DRAWING NO: FIGURE 1–2
PROGRAM MANAGER: G. GARDNER	ACFILE NAME: DWG\4123\0910\SANBORN_32_FIG_1–2.DWG
	REV: 0

TETRA TECH NUS, INC.
55 JONSPIN ROAD
WILMINGTON, MASSACHUSETTS 01887
(978)658–7899

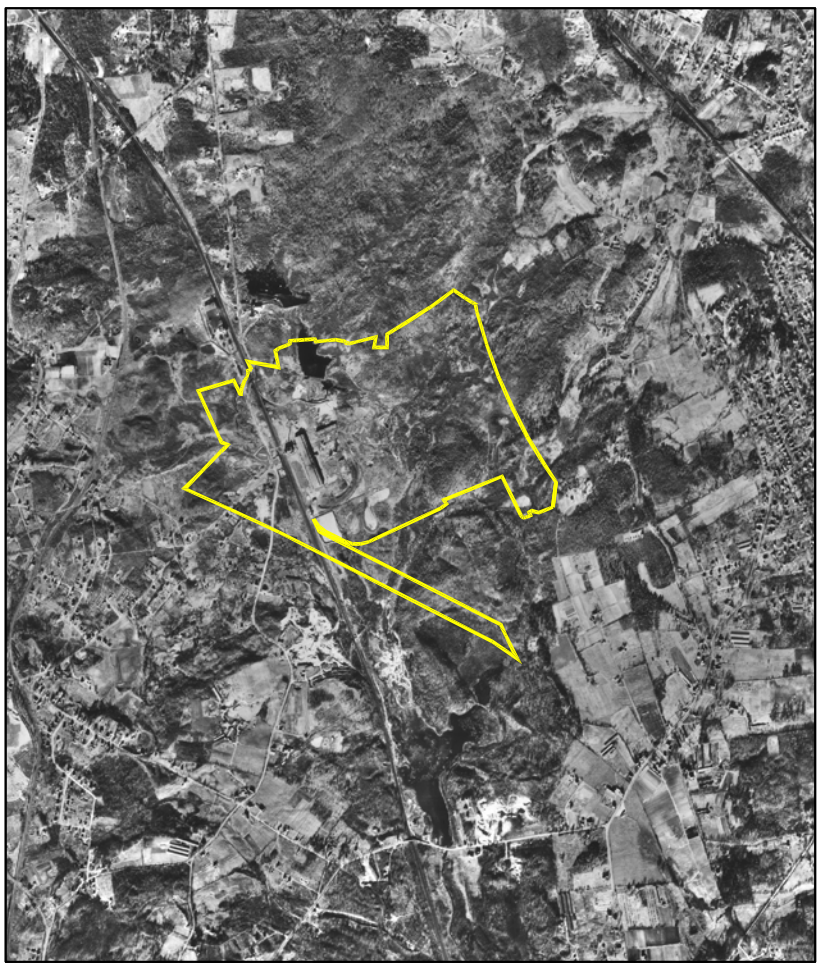

AERIAL PHOTOGRAPH FROM
DECEMBER 16, 1938

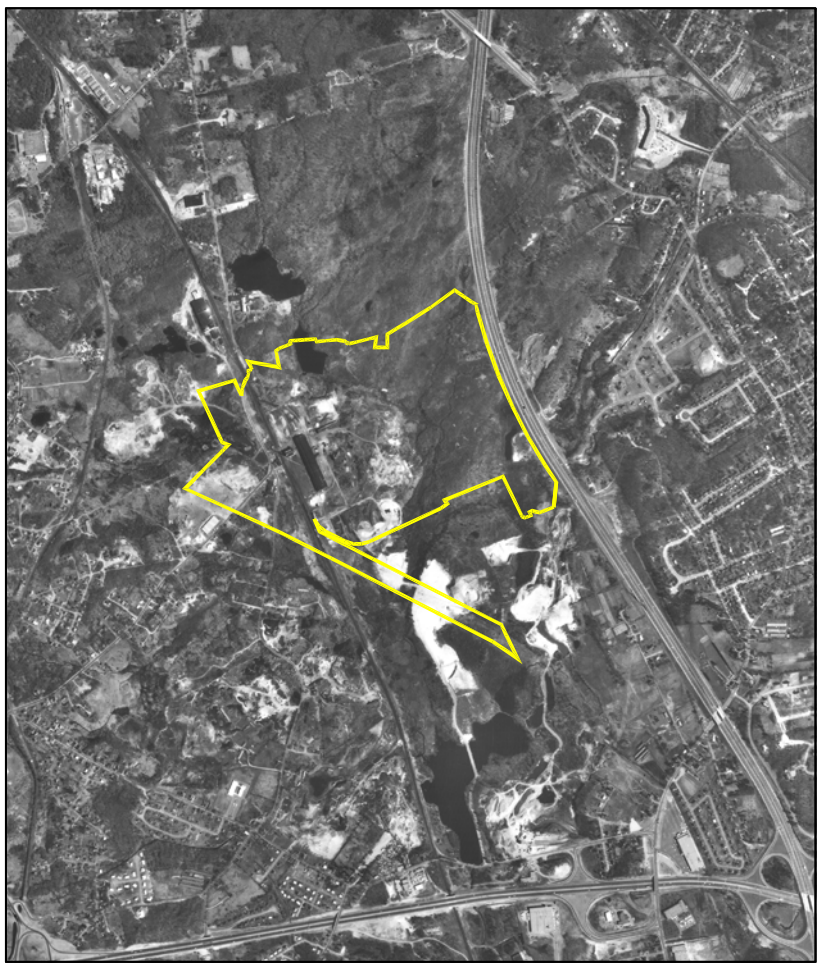

AERIAL PHOTOGRAPH FROM
APRIL 29, 1963

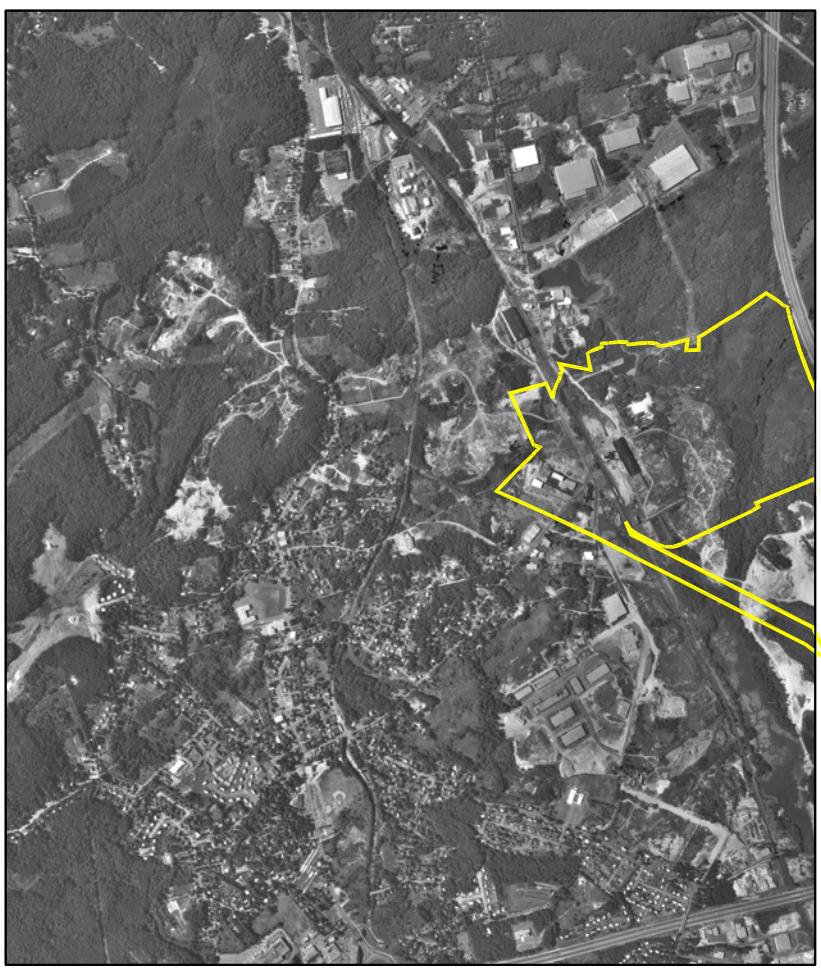

AERIAL PHOTOGRAPH FROM
JULY 3, 1971

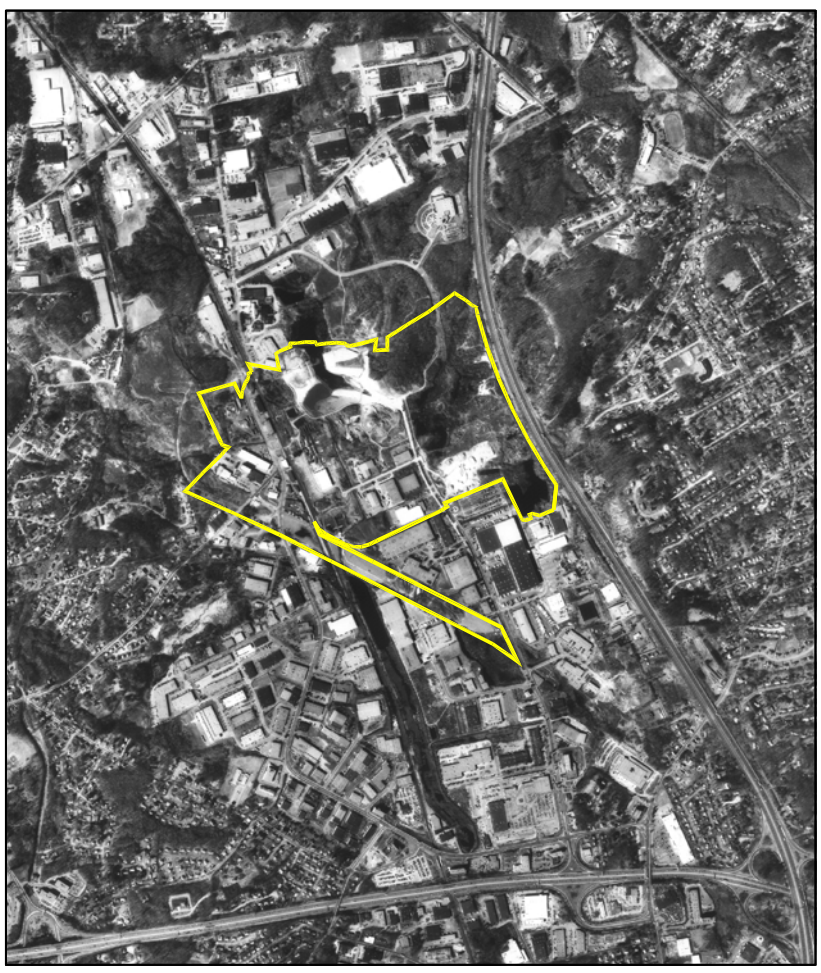

AERIAL PHOTOGRAPH FROM
MARCH 29, 1995

NOTES:

1. RASTER IMAGES FROM EPA, "AERIAL PHOTOGRAPHIC ANALYSIS INDUSTRI-PLEX SITE AND STUDY AREA, WOBURN, MASSACHUSETTS". AUGUST 1998. SCANNED FROM USGS AERIAL PHOTOS, OR ASCS PHOTOS.
2. NO SCALE ASSOCIATED WITH IMAGE VIEWS.
3. BOUNDARY OF INDUSTRI-PLEX SITE SHOWN IN YELLOW; TO BE CONSIDERED APPROXIMATE.

DRAWN BY: R.G. DEWSNAP
PREPARED BY: P.CALL
CHECKED BY: P.CALL
PROJECT MANAGER: G. BULLARD
PROGRAM MANAGER: G. GARDNER

TITLE: HISTORICAL AERIAL PHOTOGRAPHS OF THE INDUSTRI-PLEX SITE AND SURROUNDING AREA
MSGRP REMEDIAL INVESTIGATION REPORT
INDUSTRI-PLEX SITE, WOBURN, MASSACHUSETTS

SOURCE: AERIAL PHOTOGRAPHS OBTAINED FROM EPA (SEE NOTES)

SCALE:	DATE:	PROJ. NO:
NO SCALE	DECEMBER 13, 2004	4132

DRAWING NO:	ACFILE NAME:	REV:
1-3	D:\DWG\4123\0910\HISTORIC_PHOTOS_C_SIZE_Port.DWG	0

TETRA TECH NUS, INC.
55 JONSPIN ROAD
WILMINGTON, MASSACHUSETTS 01887
(978)658-7899