TETRA TECH NUS, INC.

SAMPLE LOG SHEET - SOLID PHASE

Site Name: **INDUSTRI-PLEX**
Sample ID: IP50-A502-0203-082900

Tetra Tech NUS Job No./PMS 0564-0322
QC Information: — (if applicable)

Sample Method: hand auger
Depth Sampled: 2-3 feet

Sample Date & Time: 8/29/2000 1020 hours (military) Duplicate: — hours

Sampler(s): B. Fennelly E. Paddleford T. Dorgan K. O'Neill (circle appropriate)

Data Recorded By: Ron Fennelly (Signature)

H&S Monitor Reading: NA ppm

TYPE OF SAMPLE: (Check all that apply)

- X Soil
- ___ Sediment
- ___ Lagoon/Pond
- X Grab
- ___ Trip Blank*
- ___ Rinsate Blank*
- ___ Field Duplicate collected
- ___ Composite

Other ___

Description: (Sand, Clay, Muck, Peat, Dry, Moist, Wet, Etc.)
fine sand with 5-10% gravel.

SAMPLE DATA/REMARKS: pH N/A units ORP N/A mV

ANALYSIS	Check
TAL METALS	X
CYANIDE	
Hex. CHROMIUM	
SULFIDES	

NOTES/SKETCH:

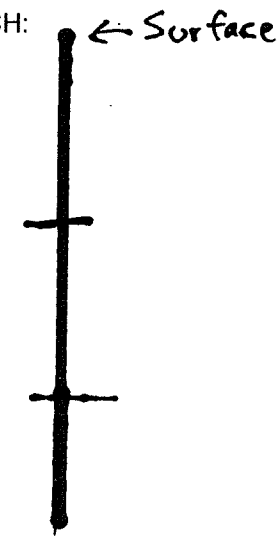

See p. 1

TETRA TECH NUS, INC.

SAMPLE LOG SHEET - SOLID PHASE

Site Name: **INDUSTRI-PLEX**
Sample ID: IPSO-A503-0001-082900

Tetra Tech NUS Job No./PMS 0564-0322
QC Information: — (if applicable)

Sample Method: hand auger
Depth Sampled: 0-1 feet

Sample Date & Time: 8/29/2000 1045 hours (military) Duplicate: — hours

Sampler(s): B. Fennelly E. Paddleford T. Dorgan K. O'Neill (circle appropriate)

Data Recorded By: [signature] (Signature)

H&S Monitor Reading: NA ppm

TYPE OF SAMPLE: (Check all that apply)

- X Soil
- ___ Sediment
- ___ Lagoon/Pond
- X Grab
- ___ Trip Blank*
- ___ Rinsate Blank*
- ___ Field Duplicate collected
- ___ Composite

Other ___

Description: (Sand, Clay, Muck, Peat, Dry, Moist, Wet, Etc.)
See below

SAMPLE DATA/REMARKS: pH N/A units ORP N/A mV

ANALYSIS	Check
TAL METALS	X
CYANIDE	
Hex. CHROMIUM	
SULFIDES	

NOTES/SKETCH:

← Surface

0 — poorly graded fine sand with 5% gravel and traces of wood pieces. light brown.

1 — Same as 0-1

2 — fine sand with traces of wood and traces of gravel.

3 — EOB: 3' bgs.

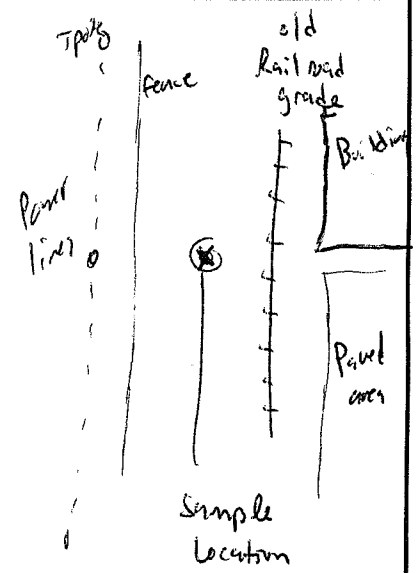

BCF 8/29/00

TETRA TECH NUS, INC.

SAMPLE LOG SHEET - SOLID PHASE

Site Name: **INDUSTRI-PLEX**
Sample ID: IPS0-A503-0102-082900

Tetra Tech NUS Job No./PMS 0564-0322
QC Information: — (if applicable)

Sample Method: hand auger
Depth Sampled: 1-2 feet

Sample Date & Time: 8/29/2000 1050 hours (military) Duplicate: — hours

Sampler(s): B. Fennelly E. Paddleford T. Dorgan K. O'Neill (circle appropriate)

Data Recorded By: Brian Fennelly (Signature)

H&S Monitor Reading: NA ppm

TYPE OF SAMPLE: (Check all that apply)

- X Soil
- ___ Sediment
- ___ Lagoon/Pond
- X Grab
- ___ Trip Blank*
- ___ Rinsate Blank*
- ___ Field Duplicate collected
- ___ Composite

Other ___

Description: (Sand, Clay, Muck, Peat, Dry, Moist, Wet, Etc.)
poorly graded fine sand with 5% gravel and traces of wood pieces.

SAMPLE DATA/REMARKS: pH N/A units ORP N/A mV

ANALYSIS	Check
TAL METALS	X
CYANIDE	
Hex. CHROMIUM	
SULFIDES	

NOTES/SKETCH:

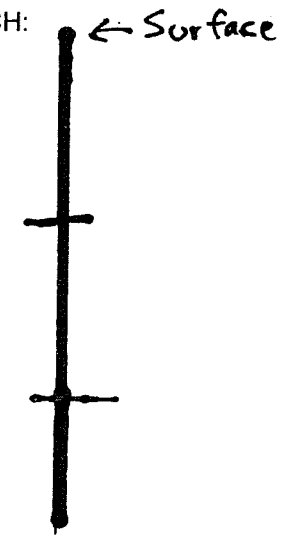

See p. 1

TETRA TECH NUS, INC.

SAMPLE LOG SHEET - SOLID PHASE

Site Name: **INDUSTRI-PLEX**
Sample ID: IP50-A503-0203-082900

Tetra Tech NUS Job No./PMS 0564- 0322
QC Information: ——— (if applicable)

Sample Method: hand auger
Depth Sampled: - 2-3 feet

Sample Date & Time: 8 / 29 /2000 1100 hours (military) Duplicate: — hours

Sampler(s): B. Fennelly E. Paddleford T. Dorgan K. O'Neill (circle appropriate)

Data Recorded By: Bm Fennelly (Signature)

H&S Monitor Reading: NA ppm

TYPE OF SAMPLE: (Check all that apply)

- X Soil
- ___ Sediment
- ___ Lagoon/Pond
- X Grab
- ___ Trip Blank*
- ___ Rinsate Blank*
- ___ Field Duplicate collected
- ___ Composite

Other ___

Description: (Sand, Clay, Muck, Peat, Dry, Moist, Wet, Etc.)
fine sand with traces of wood and traces of gravel

SAMPLE DATA/REMARKS: pH N/A units ORP N/A mV

ANALYSIS	Check
TAL METALS	X
CYANIDE	
Hex. CHROMIUM	X
SULFIDES	X

NOTES/SKETCH:

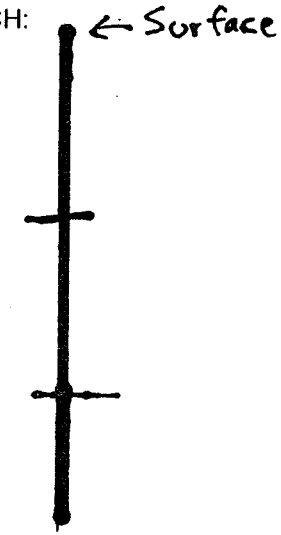

See p. 1

TETRA TECH NUS, INC.

SAMPLE LOG SHEET - SOLID PHASE

Site Name: **INDUSTRI-PLEX**
Sample ID: IP50- A201 -0001 -090100

Tetra Tech NUS Job No./PMS 0564- 0322
QC Information: — (if applicable)

Sample Method: hand auger
Depth Sampled: - 0-1 feet

Sample Date & Time: 9 / 1 /2000 0810 hours (military) Duplicate: — hours

Sampler(s): B. Fennelly E. Paddleford T. Dorgan K. O'Neill (circle appropriate)

Data Recorded By: Ron Fennelly (Signature)

H&S Monitor Reading: NA ppm

TYPE OF SAMPLE: (Check all that apply)

- X Soil
- ___ Sediment
- ___ Lagoon/Pond
- X Grab
- ___ Trip Blank*
- ___ Rinsate Blank*
- ___ Field Duplicate collected
- ___ Composite

Other ___

Description: (Sand, Clay, Muck, Peat, Dry, Moist, Wet, Etc.)
see below

SAMPLE DATA/REMARKS: pH N/A units ORP N/A mV

ANALYSIS	Check
TAL METALS	X
CYANIDE	
Hex. CHROMIUM	
SULFIDES	

NOTES/SKETCH:

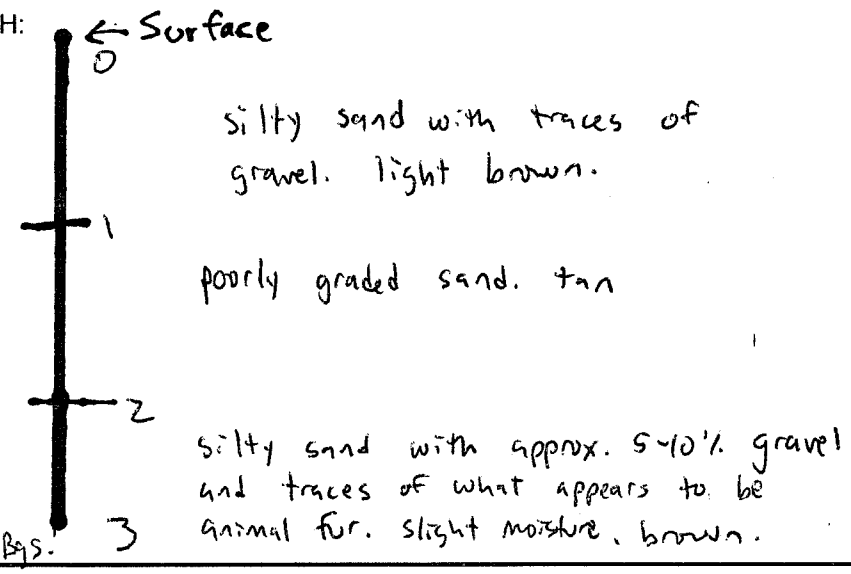

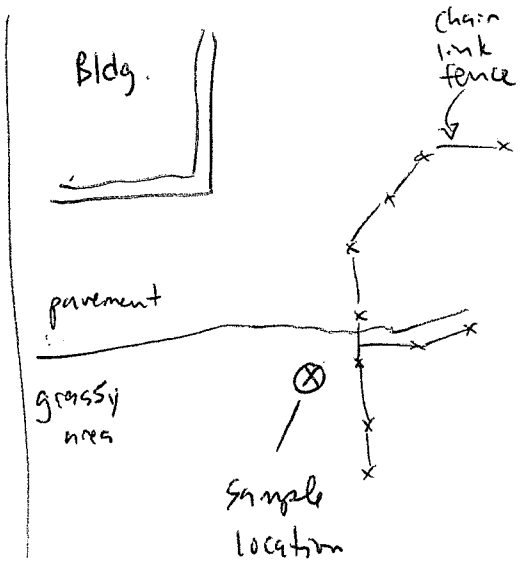

TETRA TECH NUS, INC.

SAMPLE LOG SHEET - SOLID PHASE

Site Name: **INDUSTRI-PLEX**
Sample ID: IP50-A201-0102-090100

Tetra Tech NUS Job No./PMS 0564-0322
QC Information: — (if applicable)

Sample Method: hand auger
Depth Sampled: 1-2 feet

Sample Date & Time: 9/1/2000 0825 (military) hours Duplicate: — hours

Sampler(s): B. Fennelly E. Paddleford T. Dorgan K. O'Neill (circle appropriate)

Data Recorded By: [signature] (Signature)

H&S Monitor Reading: NA ppm

TYPE OF SAMPLE: (Check all that apply)

- X Soil
- ___ Sediment
- ___ Lagoon/Pond
- X Grab
- ___ Trip Blank*
- ___ Rinsate Blank*
- ___ Field Duplicate collected
- ___ Composite

Other ___

Description: (Sand, Clay, Muck, Peat, Dry, Moist, Wet, Etc.)
poorly graded sand, tan.

SAMPLE DATA/REMARKS: pH N/A units ORP N/A mV

ANALYSIS	Check
TAL METALS	X
CYANIDE	
Hex. CHROMIUM	
SULFIDES	

NOTES/SKETCH:

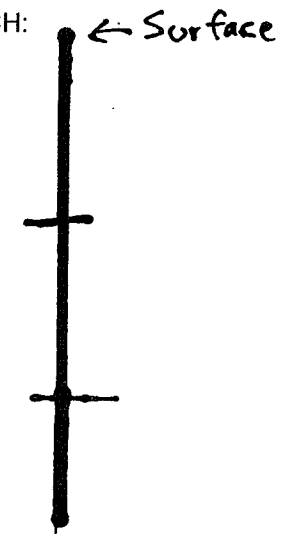

See p. 1

TETRA TECH NUS, INC.

SAMPLE LOG SHEET - SOLID PHASE

Site Name: **INDUSTRI-PLEX**
Sample ID: IP50-A201-0203-090100

Tetra Tech NUS Job No./PMS 0564-0322
QC Information: — (if applicable)

Sample Method: hand auger
Depth Sampled: 2-3 feet

Sample Date & Time: 9/1/2000 0845 hours (military) Duplicate: — hours

Sampler(s): B. Fennelly E. Paddleford T. Dorgan K. O'Neill (circle appropriate)

Data Recorded By: [signature] (Signature)

H&S Monitor Reading: NA ppm

TYPE OF SAMPLE: (Check all that apply)

- X Soil
- ___ Sediment
- ___ Lagoon/Pond
- X Grab
- ___ Trip Blank*
- ___ Rinsate Blank*
- ___ Field Duplicate collected
- ___ Composite

Other ___

Description: (Sand, Clay, Muck, Peat, Dry, Moist, Wet, Etc.)
Silty sand with approx 5-10% gravel and traces of animal fur. brown, moist.

SAMPLE DATA/REMARKS: pH N/A units ORP N/A mV

ANALYSIS	Check
TAL METALS	X
CYANIDE	
Hex. CHROMIUM	
SULFIDES	

NOTES/SKETCH:

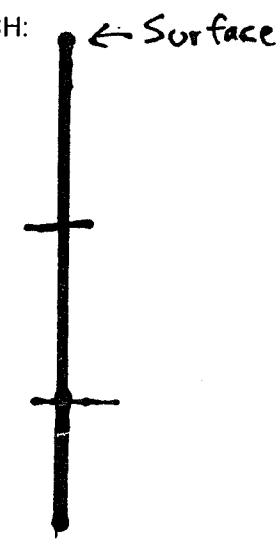

TETRA TECH NUS, INC.

SAMPLE LOG SHEET - SOLID PHASE

Site Name: **INDUSTRI-PLEX**
Sample ID: IP50-A202-0001-090100

Tetra Tech NUS Job No./PMS 0564-0322
QC Information: DP06-090100 (if applicable)
DUP BOTH METALS + HEX. CHROME/ SULFIDES

Sample Method: HAND AUGER
Depth Sampled: 0-1 feet

Sample Date & Time: 9/01/2000 0850 hours (military) Duplicate: 0855 hours

Sampler(s): B. Fennelly E. Paddleford T. Dorgan K. O'Neill (circle appropriate)

Data Recorded By: T. Dorgan (Signature)

H&S Monitor Reading: N/A ppm

TYPE OF SAMPLE: (Check all that apply)

- X Soil
- ___ Sediment
- ___ Lagoon/Pond
- X Grab
- ___ Trip Blank*
- ___ Rinsate Blank*
- X Field Duplicate collected
- ___ Composite

Other ___

Description: (Sand, Clay, Muck, Peat, Dry, Moist, Wet, Etc.)

SAMPLE DATA/REMARKS: pH N/A units ORP N/A mV

ANALYSIS	Check
TAL METALS	X
CYANIDE	
Hex. CHROMIUM	X
SULFIDES	X

NOTES/SKETCH:

0 ← Surface
<0.1' LEAF LITTER/ORGANIC DEBRIS. LIGHT BROWN GRAVELLY, SAND. MOSTLY F-C WELL GRADED SAND, LITTLE-SOME F-C GRAVEL, TRACE COBBLES. DRY, LOOSE. (SW) TRACE FILL INCLUDING STYROFOAM, VELCRO FABRIC, & CONCRETE.

1 GRAVELLY, SAND. SIMILAR TO ABOVE WITH INCREASED GRAVEL + COBBLES. FILL = BRICK + PLASTIC (TRACE). DARK BROWN.

2 SIMILAR TO ABOVE, DAMP.

EOB @ 3' BGS.

SEE P. 2 FOR SKETCH.

TETRA TECH NUS, INC.

SAMPLE LOG SHEET - SOLID PHASE

Site Name: **INDUSTRI-PLEX**
Sample ID: IPSO-A2OZ-0102-090100

Tetra Tech NUS Job No./PMS 0564-0322
QC Information: — (if applicable)

Sample Method: HAND AUGER
Depth Sampled: 1-2 feet

Sample Date & Time: 9/01/2000 0945 hours (military) Duplicate: — hours

Sampler(s): B. Fennelly E. Paddleford T. Dorgan K. O'Neill (circle appropriate)

Data Recorded By: T. Dorgan (Signature)

H&S Monitor Reading: NA ppm

TYPE OF SAMPLE: (Check all that apply)

- X Soil
- ___ Sediment
- ___ Lagoon/Pond
- X Grab
- ___ Trip Blank*
- ___ Rinsate Blank*
- ___ Field Duplicate collected
- ___ Composite

Other ___

Description: (Sand, Clay, Muck, Peat, Dry, Moist, Wet, Etc.)
GRAVELLY SAND. (SW)

SAMPLE DATA/REMARKS: pH N/A units ORP N/A mV

ANALYSIS	Check
TAL METALS	X
CYANIDE	
Hex. CHROMIUM	
SULFIDES	

NOTES/SKETCH:

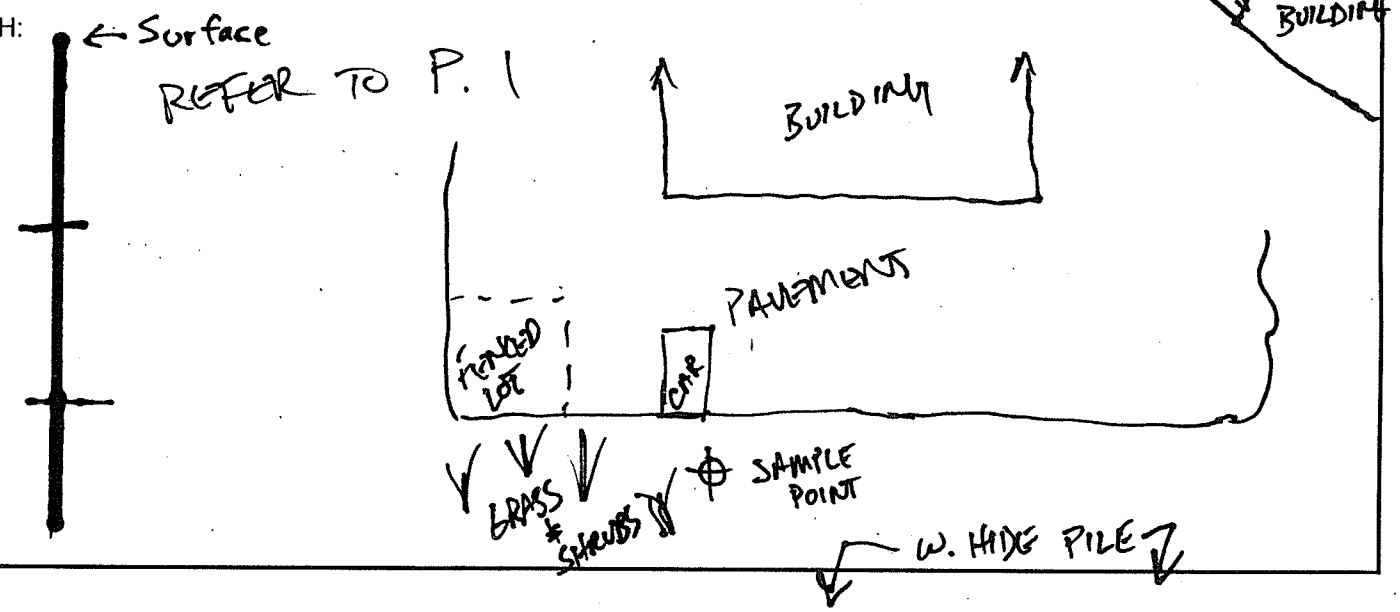

TETRA TECH NUS, INC.

SAMPLE LOG SHEET - SOLID PHASE

Site Name: **INDUSTRI-PLEX**
Sample ID: IPSO-A202-0203-090100

Tetra Tech NUS Job No./PMS 0564- 0322
QC Information: _____ (if applicable)

Sample Method: HAND AUGER
Depth Sampled: 2 - 3 feet

Sample Date & Time: 9/1/2000 1005 hours (military) Duplicate: _____ hours

Sampler(s): B. Fennelly E. Paddleford T. Dorgan K. O'Neill (circle appropriate)

Data Recorded By: T. Dorgan (Signature)

H&S Monitor Reading: NA ppm

TYPE OF SAMPLE: (Check all that apply)

- X Soil
- ___ Sediment
- ___ Lagoon/Pond
- X Grab
- ___ Trip Blank*
- ___ Rinsate Blank*
- ___ Field Duplicate collected
- ___ Composite

Other _____

Description: (Sand, Clay, Muck, Peat, Dry, Moist, Wet, Etc.)
GRAVELLY, SAND. DAMP.

SAMPLE DATA/REMARKS: pH N/A units ORP N/A mV

ANALYSIS	Check
TAL METALS	X
CYANIDE	
Hex. CHROMIUM	
SULFIDES	

NOTES/SKETCH:

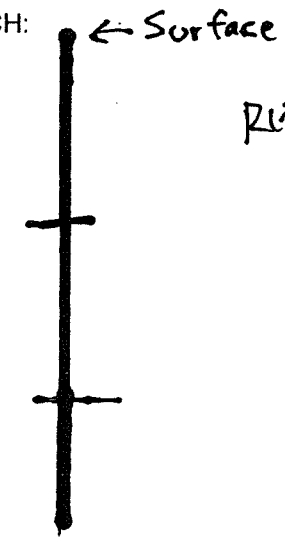

REFER TO P. 1 OF 3

TETRA TECH NUS, INC.

SAMPLE LOG SHEET - SOLID PHASE

Site Name: **INDUSTRI-PLEX**
Sample ID: IP50-A203-0001-090100

Tetra Tech NUS Job No./PMS 0564-0322
QC Information: _____ (if applicable)

Sample Method: hand auger
Depth Sampled: 0-1 feet

Sample Date & Time: 9/1/2000 0930 hours (military) Duplicate: — hours

Sampler(s): B. Fennelly E. Paddleford T. Dorgan K. O'Neill (circle appropriate)

Data Recorded By: Ron Zook (Signature)

H&S Monitor Reading: NA ppm

TYPE OF SAMPLE: (Check all that apply)

- X Soil
- ___ Sediment
- ___ Lagoon/Pond
- X Grab
- ___ Trip Blank*
- ___ Rinsate Blank*
- ___ Field Duplicate collected
- ___ Composite

Other _____

Description: (Sand, Clay, Muck, Peat, Dry, Moist, Wet, Etc.)
See below

SAMPLE DATA/REMARKS: pH N/A units ORP N/A mV

ANALYSIS	Check
TAL METALS	X
CYANIDE	
Hex. CHROMIUM	
SULFIDES	

NOTES/SKETCH:

← Surface
0 Silty sand with approx. 10% gravel. dark tan.
1 organically rich soil with approx. 10% sand. brown.
2 organically rich soil. dark brown.
3
EOB: 3' bgs.

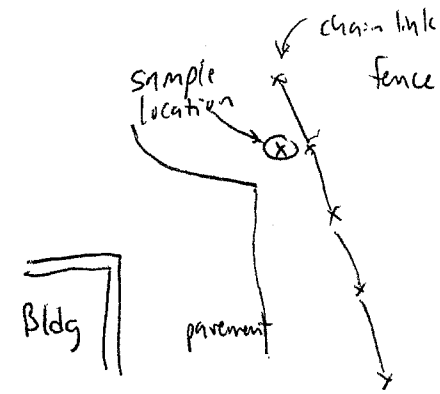

TETRA TECH NUS, INC.

SAMPLE LOG SHEET - SOLID PHASE

Site Name: **INDUSTRI-PLEX**
Sample ID: IP50-A203-0102-090100

Tetra Tech NUS Job No./PMS 0564-0322
QC Information: — (if applicable)

Sample Method: hand auger
Depth Sampled: 1-2 feet

Sample Date & Time: 9/1/2000 0945 hours (military) Duplicate: _____ hours

Sampler(s): B. Fennelly E. Paddleford T. Dorgan K. O'Neill (circle appropriate)

Data Recorded By: [signature] (Signature)

H&S Monitor Reading: NA ppm

TYPE OF SAMPLE: (Check all that apply)

- X Soil
- ___ Sediment
- ___ Lagoon/Pond
- X Grab
- ___ Trip Blank*
- ___ Rinsate Blank*
- ___ Field Duplicate collected
- ___ Composite

Other _____

Description: (Sand, Clay, Muck, Peat, Dry, Moist, Wet, Etc.)
organically rich soil with approx. 10% sand. dark tan.

SAMPLE DATA/REMARKS: pH N/A units ORP N/A mV

ANALYSIS	Check
TAL METALS	X
CYANIDE	
Hex. CHROMIUM	
SULFIDES	

NOTES/SKETCH:

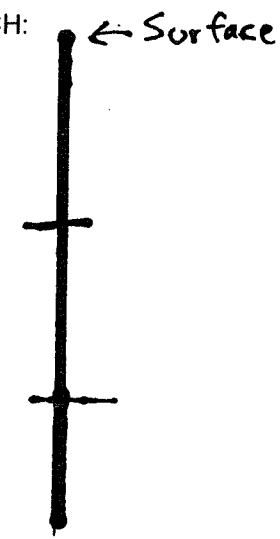

see p. 1

TETRA TECH NUS, INC.

SAMPLE LOG SHEET - SOLID PHASE

Site Name: **INDUSTRI-PLEX**
Sample ID: IPS0-A203-0203-090100

Tetra Tech NUS Job No./PMS 0564-0322
QC Information: _____ (if applicable)

Sample Method: hand auger
Depth Sampled: 2-3 feet

Sample Date & Time: 9/1/2000 1000 hours (military) Duplicate: _____ hours

Sampler(s): B. Fennelly E. Paddleford T. Dorgan K. O'Neill (circle appropriate)

Data Recorded By: Brian Fennelly (Signature)

H&S Monitor Reading: NA ppm

TYPE OF SAMPLE: (Check all that apply)

- X Soil
- ___ Sediment
- ___ Lagoon/Pond
- X Grab
- ___ Trip Blank*
- ___ Rinsate Blank*
- ___ Field Duplicate collected
- ___ Composite

Other _____

Description: (Sand, Clay, Muck, Peat, Dry, Moist, Wet, Etc.)
organically rich soil.
dark brown.

SAMPLE DATA/REMARKS: pH N/A units ORP N/A mV

ANALYSIS	Check
TAL METALS	X
CYANIDE	
Hex. CHROMIUM	
SULFIDES	

NOTES/SKETCH:

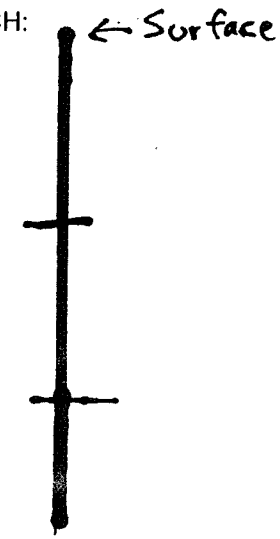

See p. 1

TETRA TECH NUS, INC.

SAMPLE LOG SHEET - SOLID PHASE

Site Name: **INDUSTRI-PLEX**
Sample ID: IP50-A204-0001-090100

Tetra Tech NUS Job No./PMS 0564-0322
QC Information: — (if applicable)

Sample Method: hand auger
Depth Sampled: 0-1 feet

Sample Date & Time: 9/1/2000 1110 (military) hours Duplicate: — hours

Sampler(s): B. Fennelly E. Paddleford T. Morgan K. O'Neill (circle appropriate)

Data Recorded By: Brian Fennelly (Signature)

H&S Monitor Reading: NA ppm

TYPE OF SAMPLE: (Check all that apply)

- X Soil
- ___ Sediment
- ___ Lagoon/Pond
- X Grab
- ___ Trip Blank*
- ___ Rinsate Blank*
- ___ Field Duplicate collected
- ___ Composite

Other —

Description: (Sand, Clay, Muck, Peat, Dry, Moist, Wet, Etc.)
See below

SAMPLE DATA/REMARKS: pH N/A units ORP N/A mV bits of asphalt removed from sampled soil.

ANALYSIS	Check
TAL METALS	X
CYANIDE	
Hex. CHROMIUM	X
SULFIDES	X

NOTES/SKETCH:



← Surface
3" asphalt pavement.
approx. 3" road base, sand.
} removed before sampling.

0.5-1: silty sand with approx. 5-10% gravel. brown.

mix of silty sand, gravel. Sand: fine to coarse, gravel: dense and angular. brown.

EOB: 2' bgs.

Could not advance auger below 2'. Used dig bar to break rocks but not effective after 2'.

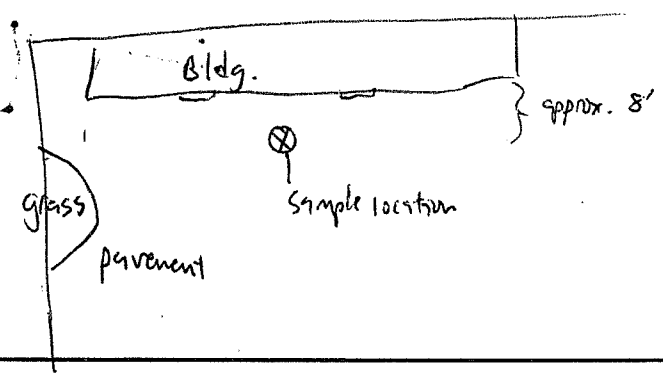

TETRA TECH NUS, INC.

SAMPLE LOG SHEET - SOLID PHASE

Site Name: **INDUSTRI-PLEX**
Sample ID: IP50-A204-0102-090100

Tetra Tech NUS Job No./PMS 0564-0322
QC Information: _____ (if applicable)

Sample Method: hand auger
Depth Sampled: 0-2 feet

Sample Date & Time: 9 / 1 /2000 1145 hours (military) Duplicate: — hours

Sampler(s): B. Fennelly E. Paddleford T. Dorgan K. O'Neill (circle appropriate)

Data Recorded By: Brian Fennelly (Signature)

H&S Monitor Reading: NA ppm

TYPE OF SAMPLE: (Check all that apply)

- X Soil
- ___ Sediment
- ___ Lagoon/Pond
- X Grab
- ___ Trip Blank*
- ___ Rinsate Blank*
- ___ Field Duplicate collected
- ___ Composite

Other _____

Description: (Sand, Clay, Muck, Peat, Dry, Moist, Wet, Etc.)
Silt, sand, gravel. sand: fine to coarse, gravel: dense and angular. brown.

SAMPLE DATA/REMARKS: pH N/A units ORP N/A mV

ANALYSIS	Check
TAL METALS	X
CYANIDE	
Hex. CHROMIUM	
SULFIDES	

NOTES/SKETCH:

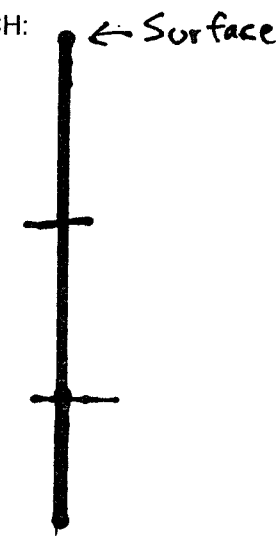

See p.1

TETRA TECH NUS, INC.

SAMPLE LOG SHEET - SOLID PHASE

Site Name: **INDUSTRI-PLEX**
Sample ID: IPSO-A205-0001-090100

Tetra Tech NUS Job No./PMS 0564-0322
QC Information: LAB QC (if applicable)

Sample Method: HAND AUGER
Depth Sampled: 0-1 feet

Sample Date & Time: 9/1/2000 1055 (military) hours Duplicate: — hours

Sampler(s): B. Fennelly E. Paddleford T. Dorgan K. O'Neill (circle appropriate)

Data Recorded By: T. Dorgan (Signature)

H&S Monitor Reading: NA ppm

TYPE OF SAMPLE: (Check all that apply)

- X Soil
- ___ Sediment
- ___ Lagoon/Pond
- X Grab
- ___ Trip Blank*
- ___ Rinsate Blank*
- ___ Field Duplicate collected
- ___ Composite

Other LAB QC - METALS ONLY

Description: (Sand, Clay, Muck, Peat, Dry, Moist, Wet, Etc.)

SAMPLE DATA/REMARKS: pH N/A units ORP N/A mV

ANALYSIS	Check
TAL METALS	X
CYANIDE	
Hex. CHROMIUM	
SULFIDES	

NOTES/SKETCH:

SEE P. 2 FOR LOCATION SKETCH.

0 ← Surface
0.3' - ASPHALT
0.2-0.3' - SAND & GRAVEL W/ CONCRETE FILL ROAD-BASE
SAND. MOSTLY F-C WELL GRADED SAND. TRACE FINE GRAVEL, TRACE SILT
DK. BROWN, MOIST, CLOSE TO SATURATED.
1 GRAVELLY, SAND. MOSTLY F-C SAND (SM) SOME ROUNDED GRAVEL. OLIVE BROWN.
1.5 = TILL. SILTY, SANDY, GRAVEL MIX. UNSORTED, GRAY - OLIVE GRAY, VERY DENSE
GRAVEL IS ANGULAR TO SUBANGULAR.
2 EOB @ 2' BGS. USED SHOVEL, PRY-BAR & CHISLE & HAND TOOLS
TO ADVANCE FROM 1.5-2' BGS.

TETRA TECH NUS, INC.

SAMPLE LOG SHEET - SOLID PHASE

Site Name: **INDUSTRI-PLEX**
Sample ID: IPSO-A205-0102-090100

Tetra Tech NUS Job No./PMS 0564-0322
QC Information: _____ (if applicable)

Sample Method: HAND AUGER, PRY-BAR & HAND TOOLS
Depth Sampled: 1-2 feet

Sample Date & Time: 9/1/2000 1145 hours (military) Duplicate: _____ hours

Sampler(s): B. Fennelly E. Paddleford (T. Dorgan) K. O'Neill (circle appropriate)

Data Recorded By: J. Dorgan (Signature)

H&S Monitor Reading: NA ppm

TYPE OF SAMPLE: (Check all that apply)

- X Soil
- ___ Sediment
- ___ Lagoon/Pond
- X Grab
- ___ Trip Blank*
- ___ Rinsate Blank*
- ___ Field Duplicate collected
- ___ Composite

Other _____

Description: (Sand, Clay, Muck, Peat, Dry, Moist, Wet, Etc.)
GRAVELLY SAND & TILL.
SEE P.1

SAMPLE DATA/REMARKS: pH N/A units ORP N/A mV

ANALYSIS	Check
TAL METALS	X
CYANIDE	
Hex. CHROMIUM	
SULFIDES	

NOTES/SKETCH:

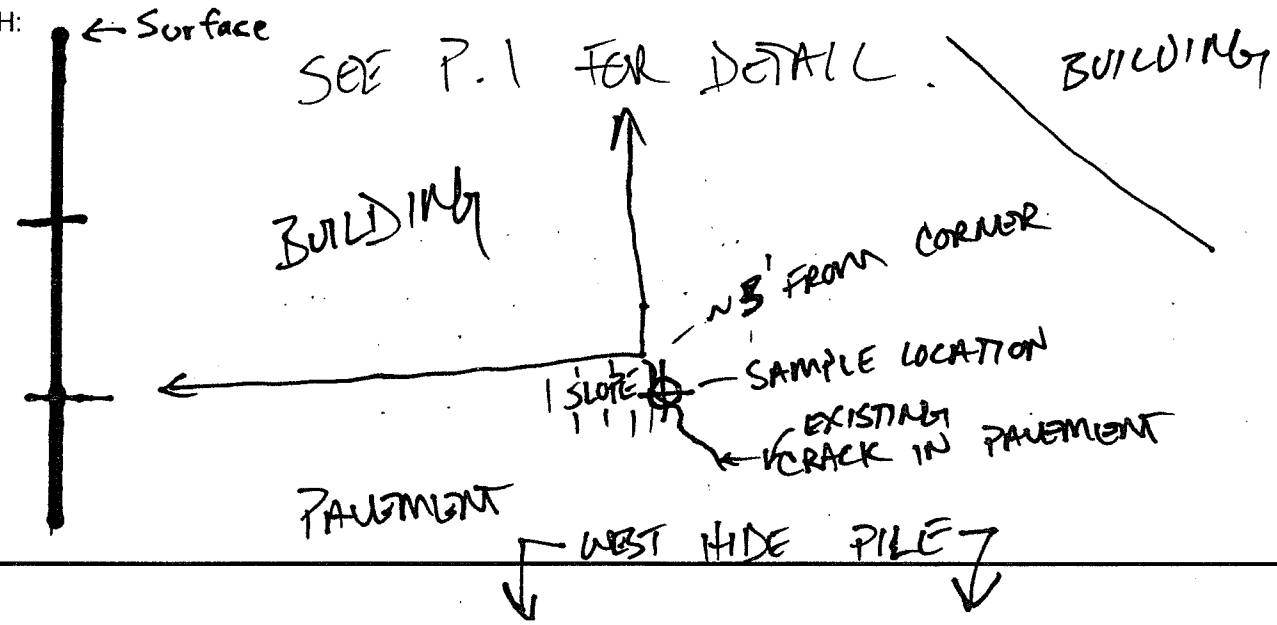

TETRA TECH NUS, INC.

SAMPLE LOG SHEET - SOLID PHASE

Site Name: **INDUSTRI-PLEX**
Sample ID: IP50-A206-0001-090100

Tetra Tech NUS Job No./PMS 0564-0322
QC Information: _____ (if applicable)

Sample Method: hand auger
Depth Sampled: 0-1 feet

Sample Date & Time: 9 / 1 /2000 1225 (military) hours Duplicate: — hours

Sampler(s): B. Fennelly E. Paddleford T. Dorgan K. O'Neill (circle appropriate)

Data Recorded By: [signature] (Signature)

H&S Monitor Reading: NA ppm

TYPE OF SAMPLE: (Check all that apply)

- X Soil
- ___ Sediment
- ___ Lagoon/Pond
- X Grab
- ___ Trip Blank*
- ___ Rinsate Blank*
- ___ Field Duplicate collected
- ___ Composite

Other _____

Description: (Sand, Clay, Muck, Peat, Dry, Moist, Wet, Etc.)
See below

SAMPLE DATA/REMARKS: pH N/A units ORP N/A mV

ANALYSIS	Check
TAL METALS	X
CYANIDE	
Hex. CHROMIUM	
SULFIDES	

NOTES/SKETCH:

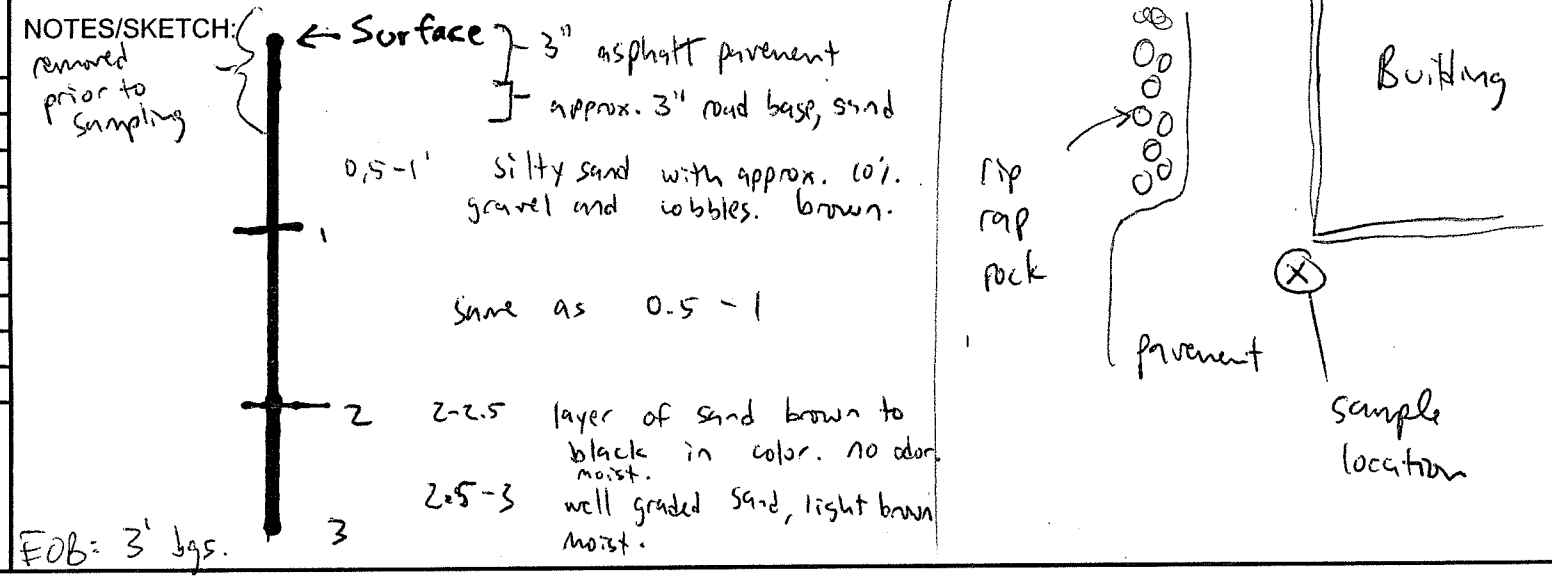

TETRA TECH NUS, INC.

SAMPLE LOG SHEET - SOLID PHASE

Site Name: **INDUSTRI-PLEX**
Sample ID: IP50-A206-0102-090100

Tetra Tech NUS Job No./PMS 0564-0322
QC Information: _____ (if applicable)

Sample Method: hand auger
Depth Sampled: 1-2 feet

Sample Date & Time: 9/1/2000 1240 hours (military) Duplicate: — hours

Sampler(s): B. Fennelly E. Paddleford T. Dorgan K. O'Neill (circle appropriate)

Data Recorded By: [signature] (Signature)

H&S Monitor Reading: NA ppm

TYPE OF SAMPLE: (Check all that apply)

- X Soil
- ___ Sediment
- ___ Lagoon/Pond
- X Grab
- ___ Trip Blank*
- ___ Rinsate Blank*
- ___ Field Duplicate collected
- ___ Composite

Other _____

Description: (Sand, Clay, Muck, Peat, Dry, Moist, Wet, Etc.)
Silty sand with approx. 10% gravel and cobbles. brown

SAMPLE DATA/REMARKS: pH N/A units ORP N/A mV

ANALYSIS	Check
TAL METALS	X
CYANIDE	
Hex. CHROMIUM	
SULFIDES	

NOTES/SKETCH:

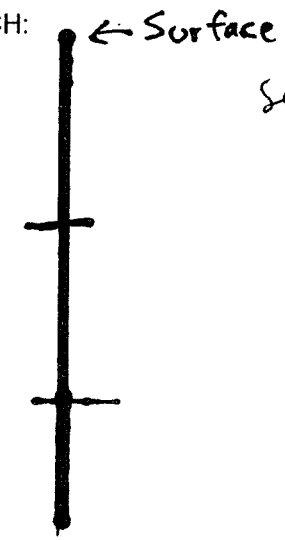

See p. 1

TETRA TECH NUS, INC.

SAMPLE LOG SHEET - SOLID PHASE

Site Name: **INDUSTRI-PLEX**
Sample ID: IP50 - A206 - D203 - 090100

Tetra Tech NUS Job No./PMS 0564- 0322
QC Information: — (if applicable)

Sample Method: hand auger
Depth Sampled: 2-3 feet

Sample Date & Time: 9/1/2000 1300 hours (military) Duplicate: — hours

Sampler(s): B. Fennelly E. Paddleford T. Dorgan K. O'Neill (circle appropriate)

Data Recorded By: [signature] (Signature)

H&S Monitor Reading: N/A ppm

TYPE OF SAMPLE: (Check all that apply)

- X Soil
- ___ Sediment
- ___ Lagoon/Pond
- X Grab
- ___ Trip Blank*
- ___ Rinsate Blank*
- ___ Field Duplicate collected
- ___ Composite

Other ___

Description: (Sand, Clay, Muck, Peat, Dry, Moist, Wet, Etc.)
well graded sand. 2-2.5 brown to black. 2.5-3 light brown. moist.

SAMPLE DATA/REMARKS: pH N/A units ORP N/A mV

ANALYSIS	Check
TAL METALS	X
CYANIDE	
Hex. CHROMIUM	
SULFIDES	

NOTES/SKETCH:

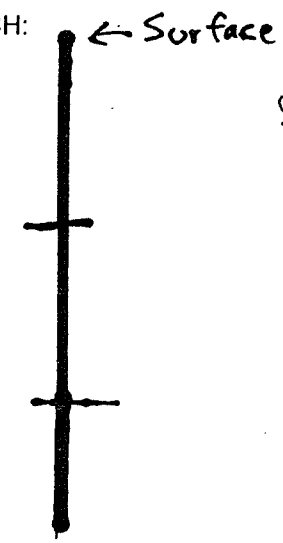

See p. 1

TETRA TECH NUS, INC.

SAMPLE LOG SHEET - SOLID PHASE

Site Name: **INDUSTRI-PLEX**
Sample ID: IP50-A207-0001-090100

Tetra Tech NUS Job No./PMS 0564-0322
QC Information: _____ (if applicable)

Sample Method: HAND AUGER
Depth Sampled: 0 - _____ feet

Sample Date & Time: 9/1/2000 1300 (military) hours Duplicate: _____ hours

Sampler(s): B. Fennelly E. Paddleford T. Dorgan K. O'Neill (circle appropriate)

Data Recorded By: T. Dorgan (Signature)

H&S Monitor Reading: NA ppm

TYPE OF SAMPLE: (Check all that apply)

- X Soil
- ___ Sediment
- ___ Lagoon/Pond
- X Grab
- ___ Trip Blank*
- ___ Rinsate Blank*
- ___ Field Duplicate collected
- ___ Composite

Other _____

Description: (Sand, Clay, Muck, Peat, Dry, Moist, Wet, Etc.)

SAMPLE DATA/REMARKS: pH N/A units ORP N/A mV

ANALYSIS	Check
TAL METALS	X
CYANIDE	
Hex. CHROMIUM	X
SULFIDES	X

NOTES/SKETCH:

0 ← Surface
ASPHALT = 0.4' THICK
0.4 – 0.2' – SAND & GRAVEL ROAD BASE – TAN, DRY, LOOSE
0.6 BROWN. GRAVELLY, SAND (SW) MOSTLY F-C SAND, SOME ROUNDED GRAVEL
1
1.25 TILL? – SILT, SAND, & GRAVEL MIX. VERY DENSE & UNSORTED. GRAVELS ARE SUBANGULAR – ANGULAR. COBBLES UP TO 0.5' DIAM.
2 EOB @ 2.1' BGS.

SEE P. 2 FOR SKETCH.

TETRA TECH NUS, INC.

SAMPLE LOG SHEET - SOLID PHASE

Site Name: **INDUSTRI-PLEX**
Sample ID: IPSO-A207-0102-090100

Tetra Tech NUS Job No./PMS 0564-0322
QC Information: DP07-090100 (if applicable)

Sample Method: HAND AUGER & HAND TOOLS (SCOOP'S)
Depth Sampled: 1-2 feet
Sample Date & Time: 9/1/2000 1315 hours (military) Duplicate: 1320 hours
Sampler(s): B. Fennelly E. Paddleford T. Dorgan K. O'Neill (circle appropriate)
Data Recorded By: T. Dorgan (Signature)
H&S Monitor Reading: NA ppm

TYPE OF SAMPLE: (Check all that apply)

- X Soil
- ___ Sediment
- ___ Lagoon/Pond
- X Grab
- ___ Trip Blank*
- ___ Rinsate Blank*
- X Field Duplicate collected
- ___ Composite

Other DUPLICATE - METALS ONLY.

Description: (Sand, Clay, Muck, Peat, Dry, Moist, Wet, Etc.)
GRAVELLY, SAND. BROWN.
TILL? - OLIVE GRAY - DENSE
SILT, SAND & GRAVEL w/ COBBLES.

SAMPLE DATA/REMARKS: pH N/A units ORP N/A mV

ANALYSIS	Check
TAL METALS	X
CYANIDE	
Hex. CHROMIUM	X
SULFIDES	X

NOTES/SKETCH:

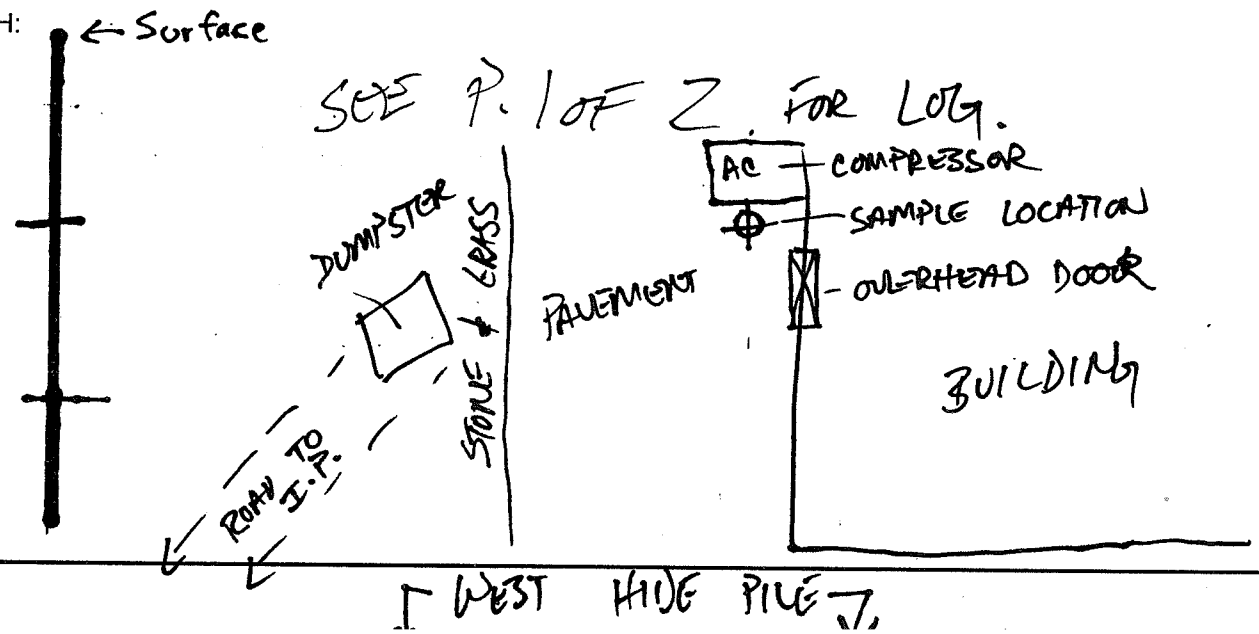

TETRA TECH NUS, INC.

SAMPLE LOG SHEET - SOLID PHASE

Site Name: INDUSTRI-PLEX
Sample ID: IP- RB06 -090100

Tetra Tech NUS Job No./PMS 0564- 0322
QC Information: RINSATE (if applicable)

Sample Method: Direct pour S/S bowl
Depth Sampled: N/A feet
Sample Date & Time: 9 / 1 /2000 9820 hours (military) Duplicate: _____ hours
Sampler(s): B. Fennelly E. Paddleford T. Dorgan K. O'Neill (circle appropriate)
Data Recorded By: Kevin O'Neill (Signature)
H&S Monitor Reading: N/A ppm

TYPE OF SAMPLE: (Check all that apply)

- X Soil
- ___ Sediment
- ___ Lagoon/Pond
- X Grab
- ___ Trip Blank*
- X Rinsate Blank*
- ___ Field Duplicate collected
- ___ Composite

Other DIUF Lot# 0203180

Description: (Sand, Clay, Muck, Peat, Dry, Moist, Wet, Etc.)

SAMPLE DATA/REMARKS: pH N/A units ORP N/A mV

ANALYSIS	Check
TAL METALS	X
CYANIDE	
Hex. CHROMIUM	
SULFIDES	

NOTES/SKETCH:

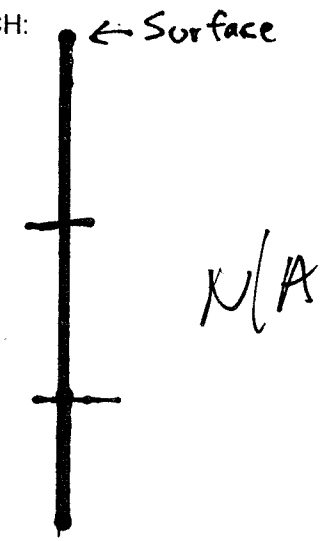

TETRA TECH NUS, INC.

SAMPLE LOG SHEET - SOLID PHASE

Site Name: INDUSTRI-PLEX
Sample ID: IP- RB07 - 090100

Tetra Tech NUS Job No/PMS 0564- 0322
QC Information: RINSATE (if applicable)

Sample Method: Direct pour / Hand Auger
Depth Sampled: NA feet

Sample Date & Time: 9 / 1 /2000 1250 hours (military) Duplicate: _____ hours

Sampler(s): B. Fennelly E. Paddleford T. Dorgan K. O'Neill (circle appropriate)

Data Recorded By: KMull (Signature)

H&S Monitor Reading: N/A ppm

TYPE OF SAMPLE: (Check all that apply)

- X Soil
- ___ Sediment
- ___ Lagoon/Pond
- X Grab
- ___ Trip Blank*
- X Rinsate Blank*
- ___ Field Duplicate collected
- ___ Composite

Other DIUF Lot# 0203180

Description: (Sand, Clay, Muck, Peat, Dry, Moist, Wet, Etc.)

SAMPLE DATA/REMARKS: pH N/A units ORP N/A mV

ANALYSIS	Check
TAL METALS	X
CYANIDE	
Hex. CHROMIUM	
SULFIDES	

NOTES/SKETCH:

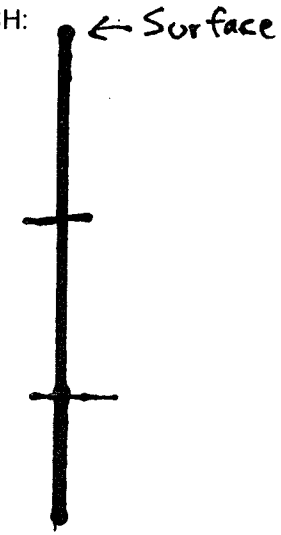

N/A

Final GSIP SOW
Soil Sample Log Sheets
(Roux Associates)

R ASSOCIATES, INC.
Georrobe Soil Investigation
Soil Boring Form

Location : SO-01

Page 1 of 1

Field Staff: HA
Date Sampled: 5/8/01

Depth (feet)	Recovery	Initial PID (ppm)	Head Space PID (ppm)	Description	Sample Collected
0-4	70%	N/A	0.0	0-24" light brown fine → med. SAND, little small gravel 24-35" Light to medium brown, fine → medium SAND	Y SO-01SS01 (0-1')
4-8	100%	N/A	0.0	0-35" Olive gray fine to medium SAND, trace coarse sand, trace silt 35-48" Dark gray fine to med. SAND, trace silt & Coarse sand	N
~~8-12~~ 8-10	50%	N/A	0.0	0-3" Dark brown PEAT, wet, fibrous, some silt but mostly fine sand (PEAT @ 8') No sample taken below horizen 3"-23" Gray, fine SAND	Y SO-01SB01 (8.0'-8.3')
~~12-16~~ 10-12	50%	N/A	0.0	0-23" Gray fine SAND, wet END of BORING	N
16-20					
20-24					

K X ASSOCIATES, INC.
GeoProbe Soil Investigation
Soil Boring Form

Location : SO-02

Page 1 of 1

Field Staff: HAT
Date Sampled: 5/8/01

Depth (feet)	Recovery	Initial PID (ppm)	Head Space PID (ppm)	Description	Sample Collected
0-4	75%	N/A	0.0	0-6" Light gray fine SAND, trace small gravel, dry 6-32" Brown fine → medium SAND, some silt, trace med. gravel 32-36" Dark gray fine → med SAND, some organics, moist	Y SO-02SS01 (0-1') SO-02SB01
4-8	80%	N/A	0.0	0-40" Light gray fine SAND END OF BORING	N
8-12					
12-16					
16-20					
20-24					

R[illegible] ASSOCIATES, INC.
GeoProbe Soil Investigation
Soil Boring Form

Location : SO-03

Page 1 of 1

Field Staff: HA1
Date Sampled: 5/8/01

Depth (feet)	Recovery	Initial PID (ppm)	Head Space PID (ppm)	Description	Sample Collected
0-4	70%	N/A	0.0	0-6" Dark brown SILT & fine SAND, organics 6-34" Light brown fine* → medium sand	Y SO-03SS01 (0-1')
4-8	100%	N/A	0.0	0-20" Medium brown fine+ → medium SAND 21-23 Gray f→m SAND, some silt 23-48 Gray med → coarse SAND, wet	N
8-12	50%	N/A	0.0	0-24" Brown to gray med. → coarse+ SAND and fine GRAVEL; wet	N
12-16	50%	N/A	0.0	0-24" Brown to gray, med → coarse+ SAND, HAT ~~and fine GRAVEL, wet~~ some fine gravel (angular)	N
16-20	25%	N/A	0.0	0-12" Brown to gray, med → coarse(+) SAND, some fine gravel (angular)	N
20-24	25%	N/A	0.0	0-12" Brown to gray med → coarse(+) SAND, some fine gravel (angular) END OF BORING	N

R ASSOCIATES, INC.
GeoProbe Soil Investigation
Soil Boring Form

Location : SO-03R
(10' W of original)

Page 1 of 1

Field Staff: HK.
Date Sampled: 5/8/01

Depth (feet)	Recovery	Initial PID (ppm)	Head Space PID (ppm)	Description	Sample Collected
0-4	N/A	N/A	N/A	Did NOT DRILL	—
4-8	70%	N/A	0.0	0-4" Gray fine → med SAND 4-5" Brown f → med SAND, trace organics 5-35 Olive brown f → med SAND w/orange mottling END OF BORING	Y SO-03SB01 PEAT (4-5")
8-12					
12-16					
16-20					
20-24					

R ASSOCIATES, INC.
GeoProbe Soil Investigation
Soil Boring Form

Location : SO-04

Page 1 of 1

Field Staff: HA
Date Sampled: 5/8/01

Depth (feet)	Recovery	Initial PID (ppm)	Head Space PID (ppm)	Description	Sample Collected
0-4	70%	N/A	0.0	0-2" Brown SILT w/trace fine sand, some organics 2-8" Gray fine SAND 8-14 Light brown med → coarse+ SAND, trace fine gravel 14-35 Brown-orange wet coarse SAND and fine GRAVEL	Y SO-04SS01
4-8	65%	N/A	0.0	0-32" Brown → orange brown coarse SAND to fine GRAVEL	N
8-12	50%	N/A	0.0	0-24" Brown to orange brown med+ → coarse SAND END OF BORING	N
12-16					
16-20					
20-24					

R ASSOCIATES, INC.
GeoProbe Soil Investigation
Soil Boring Form

Location : SO-05

Page 1 of 1

Field Staff: HA
Date Sampled: 5/8/01

Depth (feet)	Recovery	Initial PID (ppm)	Head Space PID (ppm)	Description	Sample Collected
0-4	70%	N/A	0.0	0-20" Light → med. brown fine → med + SAND 20-35" Gray fine → med. SAND	Y SO-05SS01 (0-1')
4-8	70%	N/A	0.0	0-10" Olive brown, fine+ → med. SAND, wet 10-25" Olive brown → dark gray fine+ → med SAND 25-29" Dark brown fine SAND, some organics & silt 29-34" Light gray fine+ → med. SAND END OF BORING	Y SO-05SB01 (PEAT)
8-12					
12-16					
16-20					
20-24					

K ASSOCIATES, INC.
GeoProbe Soil Investigation
Soil Boring Form

Location : SO-06

Page 1 of 1

Field Staff: HAT
Date Sampled: 5/8/01

Depth (feet)	Recovery	Initial PID (ppm)	Head Space PID (ppm)	Description	Sample Collected
0-4	50%	N/A	0.0	0-2" Dark brown fine SAND, some organics 2-25" Olive to light brown fine+ → med. SAND, little silt	Y SO-06SS01 ~~GOT~~ HAT (0-1')
4-8	70%	N/A	0.0	0-36" Brown fine → med. SAND, little silt, wet	N
8-12	100%	N/A	0.0	0-6" Dark brown fine → med SAND, little fine gravel (angular); wet 6-48" Gray fine SAND, trace silt, very well sorted END OF BORING	N
~~12-16~~ 8-12R new boring 2' next to original location	100%	N/A	0.0	top 1.5' brown fine to med SAND, little silt (slight plasticity in zones, trace coarse gravel; wet; trace amount of fibrous material in lower part Bottom 2.5' Gray fine SAND, trace silt, wet no plasticity END OF BORING	Y SO-06SB01
16-20					
20-24					

R ASSOCIATES, INC.
GeoProbe Soil Investigation
Soil Boring Form

Location : SO-07

Page 1 of 1

Field Staff: HA, CY
Date Sampled: 5/9

Depth (feet)	Recovery	Initial PID (ppm)	Head Space PID (ppm)	Description	Sample Collected
0-4	70%	0.0	1.9	0-3" Brown fine SAND, little silt & organics, trace fine gravel 3-36" Light brown orange mottled fine → med SAND	Y SO-07SS01 SO-07SS0199
4-8	80%	0.0	2.7	0-40" Light brown orange mottled fine → med SAND (from 20"-40" wet)	N
8-12	80%	0.0	2.4	0-40" Light brown, fine SAND, wet	N
12-16	100%	0.0	1.4	0-48" Light brown, fine SAND, moist	N
16-20	100%	0.0	2.9	0-48" Light brown, fine SAND; ~~saturated 18-19'~~ (HAT) moist	N
20-24	100%	0.0	2.5	0-48" Light brown, fine SAND, saturated 18-19' END OF BORING → NO PEAT ENCOUNTERED	N

R[illegible] ASSOCIATES, INC.
GeoProbe Soil Investigation
Soil Boring Form

Location : SO-08

Page 1 of 1

Field Staff: HA
Date Sampled: 5/8/01

Depth (feet)	Recovery	Initial PID (ppm)	Head Space PID (ppm)	Description	Sample Collected
0-4	70%	N/A	0.0	0-1" Dark brown, fine SAND & SILT, some organics 1-3" Light gray, silt; trace organics 3-35" Yellow/orange brown f→m SAND wet	Y SO-08SS01 (0-1')
4-8	70%	N/A	0.0	0-12" Brown f→med. SAND, wet 12-16" Olive brown to gray f→med SAND, damp 16-18 Dark brown f→med SAND, some silt 18-36 Gray f→med SAND, wet 36-37 Dark brown SILT w/some organics	Y SO-08SB01
8-12	40%	N/A	0.0	0-20" Gray fine SAND, wet END OF BORING	N
12-16					
16-20					
20-24					

R ASSOCIATES, INC.
GeoProbe Soil Investigation
Soil Boring Form

Location : SO-09

Page 1 of 1

Field Staff: HAT, CY
Date Sampled: 5/9/01

Depth (feet)	Recovery	Initial PID (ppm)	Head Space PID (ppm)	Description	Sample Collected
0-4	70%	0.0	1.1	0-12" Dark brown fine SAND, some silt & organics 12-18" Dark brown & orange mottled fine → med SAND, trace coarse sand 18-36" Gray fine to med. SAND	Y SO-095S01 (0-1') SO-095B01
4-8				END OF BORING	
8-12					
12-16					
16-20					
20-24					

R[illegible] ASSOCIATES, INC.
GeoProbe Soil Investigation
Soil Boring Form

Location : SO-10 (try 1)

Page 1 of 1

Field Staff: HA[illegible]Y
Date Sampled: 5/9/01

Depth (feet)	Recovery	Initial PID (ppm)	Head Space PID (ppm)	Description	Sample Collected
0-4	65%	0.0	1.1	0-8" Dark brown, fine SAND & SILT, organics 8-32' Light brown, fine→med. SAND w/2" pockets of fine gravel @ 20-22" & 26-28"	Y SO-10SS01
4-8	50%	0.0	0.9	0-4" Light brown f→med SAND, some coarse SAND 4-24' Light brown fine→med GRAVEL, little med→coarse SAND DRILL RIG @ ODD ↗ → MOVE OVER 10'	N
8-12					
12-16					
16-20					
20-24					

R[illegible] ASSOCIATES, INC.
GeoProbe Soil Investigation
Soil Boring Form

Location : SO-10 (2)

Page 1 of 1

Field Staff: HA[illegible]Y
Date Sampled: 5/9/01

Depth (feet)	Recovery	Initial PID (ppm)	Head Space PID (ppm)	Description	Sample Collected
0-4	80%	0.0	8.1 .8 15.9	0-6" Organics 6-14" Light brown → orange brown fine → med SAND trace coarse sand 14-17 Very dark brown f → med SAND, organics little silt	Y SO-105B01 SO-105B01-99
~~4-8~~				17-34 Gray f → med SAND, some med → coarse gravel END OF BORING	
8-12					
12-16					
16-20					
20-24					

R ASSOCIATES, INC.
GeoProbe Soil Investigation
Soil Boring Form

Location : SO-11

Page 1 of 1

Field Staff: HAT, Y
Date Sampled: 5/9/01

Depth (feet)	Recovery	Initial PID (ppm)	Head Space PID (ppm)	Description	Sample Collected
0-4	40%	0.0	0.0	0-6" Brown fine SAND w/organics 6-20" Brown fine → med SAND, trace fine to med. gravel	Y SO-11SS01 SO-11SS01MS SO-11SS01MSD (0-1')
4-8	70%	0.0	7.0	0-8" Very dry brown fine SAND, little silt 8-30" Dark brown f→med SAND, trace silt, organics; wet 30-35" Dark brown silt, organics, some fine sand	Y SO-11SB01 SO-11SB01MS SO-11SB01MSD
8-12	60%	0.0	6.8	0-3" Dark brown, silt, organics, some fine sand 3-20" Dark brown, SILT, some fine sand, wet 20-30" Brown/Black SILT & organics, trace fine sand END OF BORING	N
12-16					
16-20					
20-24					

R[illegible] ASSOCIATES, INC.
GeoProbe Soil Investigation
Soil Boring Form

Location : SO-12

Page 1 of 1

Field Staff: HAT / CY
Date Sampled: 5/9/01

Depth (feet)	Recovery	Initial PID (ppm)	Head Space PID (ppm)	Description	Sample Collected
0-4	70%	0.0	0.0	0-6" Light brown fine SAND, some med sand, dry 6-36" Yellow brown f→med SAND, little silt, little coarse sand, trace f gravel	Y SO-12SS01
4-8	50%	0.0	0.0	0-24" Yellow brown fine→ med. SAND, little silt & coarse sand, fine gravel	N
8-12	50%	0.0	0.0	0-8 Dark brown med. SAND, some f & c sand, silt, wet 8-12 Gray SAND (m-c), little fine gravel, wet 12-24 Brown, m-c SAND, little fine gravel, wet	N
12-16	70%	0.0	0.0	0-34 Yellow brown med→ coarse SAND, some fine gravel, little fine sand	N
16-20	40%	0.0	0.0	0-20" yellow brown med→ coarse SAND, some f gravel & little f sand	N
20-24	50%	0.0	0.0	0-24" yellow brown med to coarse SAND, some fine gravel, little fine sand END OF BORING	N

1 X ASSOCIATES, INC.
GeoProbe Soil Investigation
Soil Boring Form

Location : SO+13

Page 1 of 1

Field Staff: HA / CY
Date Sampled: 5/9/01

Depth (feet)	Recovery	Initial PID (ppm)	Head Space PID (ppm)	Description	Sample Collected
0-4	60%	0.0	0.0	0-30 Brown SILT & fine SAND, some med sand 30-36 Dark brown silt, some fine sand, little m-c sand 36-40 Dark yellow brown m→c SAND, some fine gravel	Y SO-135S01 (0-1')
4-8	100%	0.0	0.6	0-20 Yellow brown m-c sand 20-44 Dark brown SILT, little f sand & organics 44-48 Gray f→m SAND, some silt & organics	Y SO-135B01
8-12				END OF BORING	
12-16					
16-20					
20-24					

R[illegible] ASSOCIATES, INC.
GeoProbe Soil Investigation
Soil Boring Form

Location : SO-14

Page 1 of 1

Field Staff: HA/CY
Date Sampled: 5/9/01

Depth (feet)	Recovery	Initial PID (ppm)	Head Space PID (ppm)	Description	Sample Collected
0-4	40%	0.0	0.0	0-3 Brown fine SAND, organics, dry 3-9 Dark brown fine SAND, trace silt & fine gravel 9-19 Dark brown fine SAND & SILT, some med. sand 19-20 Dark brown SILT, some clay, trace fine sand low plasticity	Y SO-14SS01
4-8	60%	0.0	0.0	0-30" Dark brown SILT, some clay, trace f sand, organics, low plasticity END OF BORING	Y SO-14SB01 SO-14SB0199
8-12					
12-16					
16-20					
20-24					

R[illegible] ASSOCIATES, INC.
GeoProbe Soil Investigation
Soil Boring Form

Location : SO-15

Page 1 of 1

Field Staff: HAILEY
Date Sampled: 5/9/01

Depth (feet)	Recovery	Initial PID (ppm)	Head Space PID (ppm)	Description	Sample Collected
0-4	70%	0.0	0.0	0-20" Dark brown fine SAND, trace coarse sand Dry (0-6" organics) 20-40" Brown & yellow brown mottled f-m sand little coarse sand, trace fine gravel	Y SO-15SS01 (0-1') SO-15SS02
4-8	80%	0.0	0.0	0-37 Orange & light brown mottled f→m SAND 37-38 Light brown, fine SAND & SILT, trace clay, low plasticity	N
8-12	100%	0.0	0.0	0-30 Light to dark brown f to m SAND, trace fine gravel, wet 30-48 Light brown & orange mottled, SILT, some fine sand, trace clay	N
12-16	50%	0.0	0.0	0-18 Light brown & orange mottled SILT some fine sand, trace clay saturated 18-24 Brown med→coarse SAND some fine gravel	N
16-20	100% (24/24)	0.0	0.0	0-14 Brown med→coarse SAND, some fine gravel 14-24 Yellow brown→brown fine→med SAND some coarse sand, trace fine gravel	N
20-24	80% (20/24	0.0	0.0	0-20 Yellow brown→brown, fine to med. SAND, some coarse sand, trace fine gravel END OF BORING	N

R[illegible] ASSOCIATES, INC.
GeoProbe Soil Investigation
Soil Boring Form

Location : SO-16

Page 1 of 1

Field Staff: HA1/CY
Date Sampled: 5/9/01

Depth (feet)	Recovery	Initial PID (ppm)	Head Space PID (ppm)	Description	Sample Collected
0-4	60%	0.0	0.0	0-12" Brown f→m SAND, some c sand, little f gravel, dry (0-4" organics) 12-30" Dark brown SILT, f-m SAND, little fine gravel	Y SO-16SS01
4-8	40%	0.0	0.0	0-12" Dark brown SILT, some f-m sand, little f gravel 12-18" Dark brown SILT, some f→m sand & little f gravel * Need to move over 5' *	N
~~8-12~~ 6-10	100%	0.0	0.0	0-24 Same as above 24-42 Dark brown SILT & f sand, some organics 42-48 Gray f-m sand, little silt END OF BORING	Y SO-16SB01 (7-9')
12-16					
16-20					
20-24					

R K ASSOCIATES, INC.
GeoProbe Soil Investigation
Soil Boring Form

Location : SB-17

Page 1 of 1

Field Staff: HA/CY
Date Sampled: 5/9/07

Depth (feet)	Recovery	Initial PID (ppm)	Head Space PID (ppm)	Description	Sample Collected
0-4	60%	0.0	0.0	0-12" Brown, fine sand 12-30" Brown, fine → med sand, trace coarse sand	Y SB-17SS01
4-8	95%	0.0	0.0	0-45 Brown f → m SAND, trace coarse sand	N
8-12	98%	0.0	0.0	0-4 Brown f → c SAND, some f gravel 4-47 Light brown f → m SAND, trace coarse SAND	N
12-16	98%	0.0	0.0	0-47" Light brown f → m SAND, trace coarse SAND	N
16-20	50%	0.0	0.0	0-23 Light brown fine SAND, trace med. sand, wet 23-24 Light brown med. SAND, little coarse sand	N
20-24	100%	0.0	0.0	0-41 Yellow brown med. SAND w/some f → c sand 41-43 PEAT, dk brown silt & fine sand 43-48 Gray med SAND, w/some f gravel END OF BORING	Y SB-17SB01

R[illegible] ASSOCIATES, INC.
GeoProbe Soil Investigation
Soil Boring Form

Location : SO-18

Page 1 of 1

Field Staff: HAT, CY
Date Sampled: 5/9/01

Depth (feet)	Recovery	Initial PID (ppm)	Head Space PID (ppm)	Description	Sample Collected
0-4	60%	0.0	0.0	0-12" Brown f → med. SAND, some organics 12-13" Gray fine GRAVEL 13-24" Yellow brown, f → m SAND, some coarse sand; little coarse gravel 24-30" Dark brown fine SAND, some silt, little coarse gravel	Y SO-18SS01
4-8	75%	0.0	0.0	0-30" Light brown, fine SAND, trace med. sand 30-36" Light brown f → med SAND	N
8-12	75%	0.0	0.0	0-34 Light brown f → m SAND, damp to moist 34-36" Light brown, fine SAND, some med. sand	N
12-16	100%	0.0	0.0	0-10" Light brown fine SAND, some med. sand 10-12" Dark brown, fine SAND, some med sand & fine gravel 12-48" Light brown, f-med SAND, wet	N
16-20	75%	0.0	0.0	0-36" Light brown f → med sand wet	N
20-24	75%	0.0	0.0	0-34" Light brown fine → med SAND, wet 34-36" Light brown silt END OF BORING	N

R[illegible] ASSOCIATES, INC.
GeoProbe Soil Investigation
Soil Boring Form

Location : SO-19

Page 1 of [illegible]

Field Staff: HAT, LY
Date Sampled: 5/9/01

Depth (feet)	Recovery	Initial PID (ppm)	Head Space PID (ppm)	Description	Sample Collected
0-4	60%	0.0	0.0	0-12" Brown f-med SAND, some organics 12-14" Brown coarse SAND & fine gravel 14-30" Light yellow brown fine → med. SAND	Y SO-19SS01 (0-1')
4-8	50%	0.0	0.0	0-24" Light brown fine → med SAND	N
8-12	100%	0.0	0.0	0-12" Light brown fine → med SAND 12-14" Dark brown SILT (PEAT LAYER) & organics 14-32" Brown f→med SAND, trace coarse sand 32-44" Brown med → coarse SAND, trace fine gravel 44-48" Light brown & orange brown SILT and FINE SAND END OF BORING	Y SO-19SB01 (9-9.2')
~~12-16~~					
~~16-20~~					
~~20-24~~					

CLICK TO RETURN TO APPENDIX 2

K X ASSOCIATES, INC.
GeoProbe Soil Investigation
Soil Boring Form

Location : SO-20

Page 1 of 1

Field Staff: HAT/CY
Date Sampled: 5/9/01

Depth (feet)	Recovery	Initial PID (ppm)	Head Space PID (ppm)	Description	Sample Collected
0-4	75%	0.0	0.0	0-12" Brown fine SAND 12-15" fine → med GRAVEL 15-36" Brown f → med SAND	Y SO-20SS01 (0-1')
4-8	60%	0.0	0.0	0-8" Brown f → med SAND 8-14" Dark brown SILT & PEAT w/organics 14-30" Brown fine → med SAND END OF BORING	Y SO-20SB01 (8.8' - 9.2')
8-12					
12-16					
16-20					
20-24					