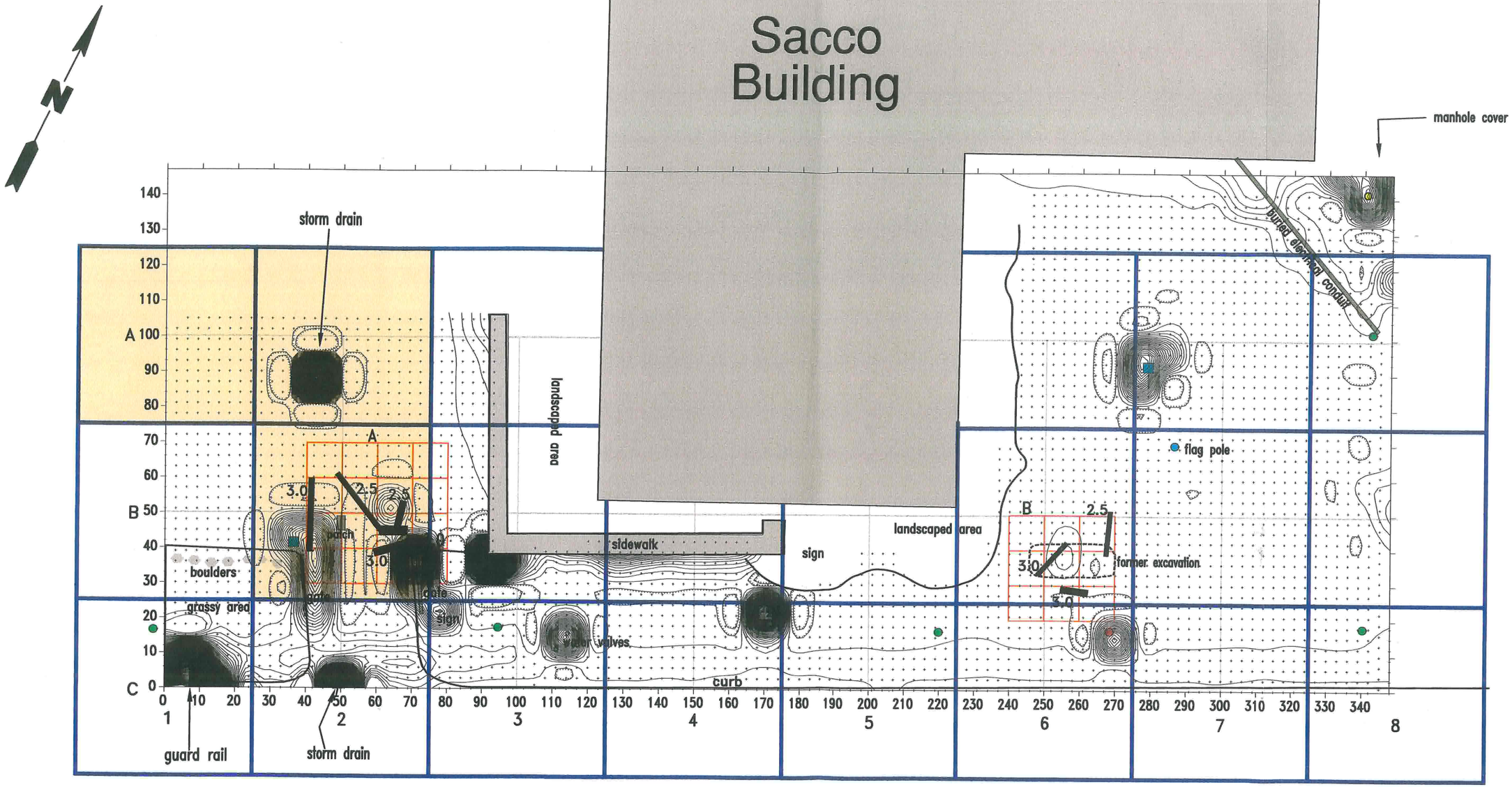

hydrant
utility pole
storm drain
EM61 station
GPR scan area
3.0 Subsurface object detected with GPR (with approximate depth in feet).

Contour Interval: 20 mV.

30' 0 30'

Benzene Concentrations (ppmv)

10-100

Not Detected (<10)

Title:
COMPARISON OF SOIL GAS AND GEOPHYSICAL ANOMALIES - SACCO STUDY AREA
INDUSTRI-PLEX SUPERFUND SITE
WOBURN, MASSACHUSETTS

Prepared For:
INDUSTRI-PLEX SITE REMEDIAL TRUST

ROUX ASSOCIATES, INC.
Environmental Consulting & Management

Compiled by: AG	Date: 5/22/02	FIGURE
Prepared by: RF/CRS	Scale: AS SHOWN	5
Project Mgr: LM	Office: MA	
File No: M02617002.dwg	Project: 06626M35	

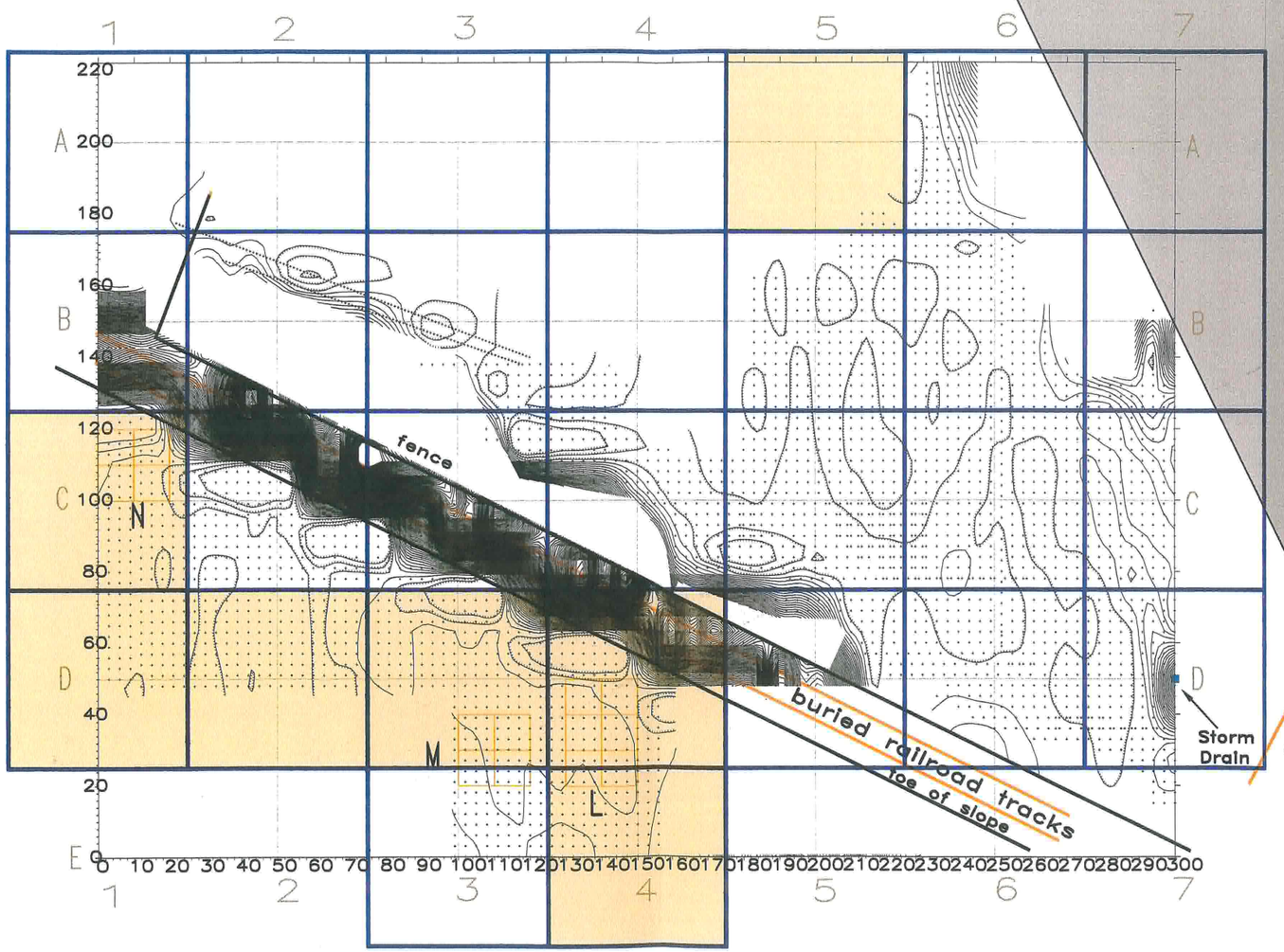

N

+ EM61 station

GPR scan area

3.0 Subsurface object detected with GPR (with approximate depth in feet).

Contour interval: 20 mV.

Benzene Concentrations (ppmv)

10-100

Not Detected (<10)

Title:

COMPARISON OF SOIL GAS AND GEOPHYSICAL ANOMALIES - ABC ROOFING STUDY AREA

INDUSTRI-PLEX SUPERFUND SITE
WOBURN, MASSACHUSETTS

Prepared For:
INDUSTRI-PLEX SITE REMEDIAL TRUST

ROUX ASSOCIATES, INC.
Environmental Consulting & Management

Compiled by: AG	Date: 5/10/02	FIGURE
Prepared by: RF/CRS	Scale: AS SHOWN	6
Project Mgr: LM	Office: MA	
File No: MO2617002.dwg	Project: 06626M35	

N:\PROJECTS\Solutia 066\MO066M\MO26M\MAVERICK - 5-8-02\170\MO2617002.dwg

CLICK TO CONTINUE

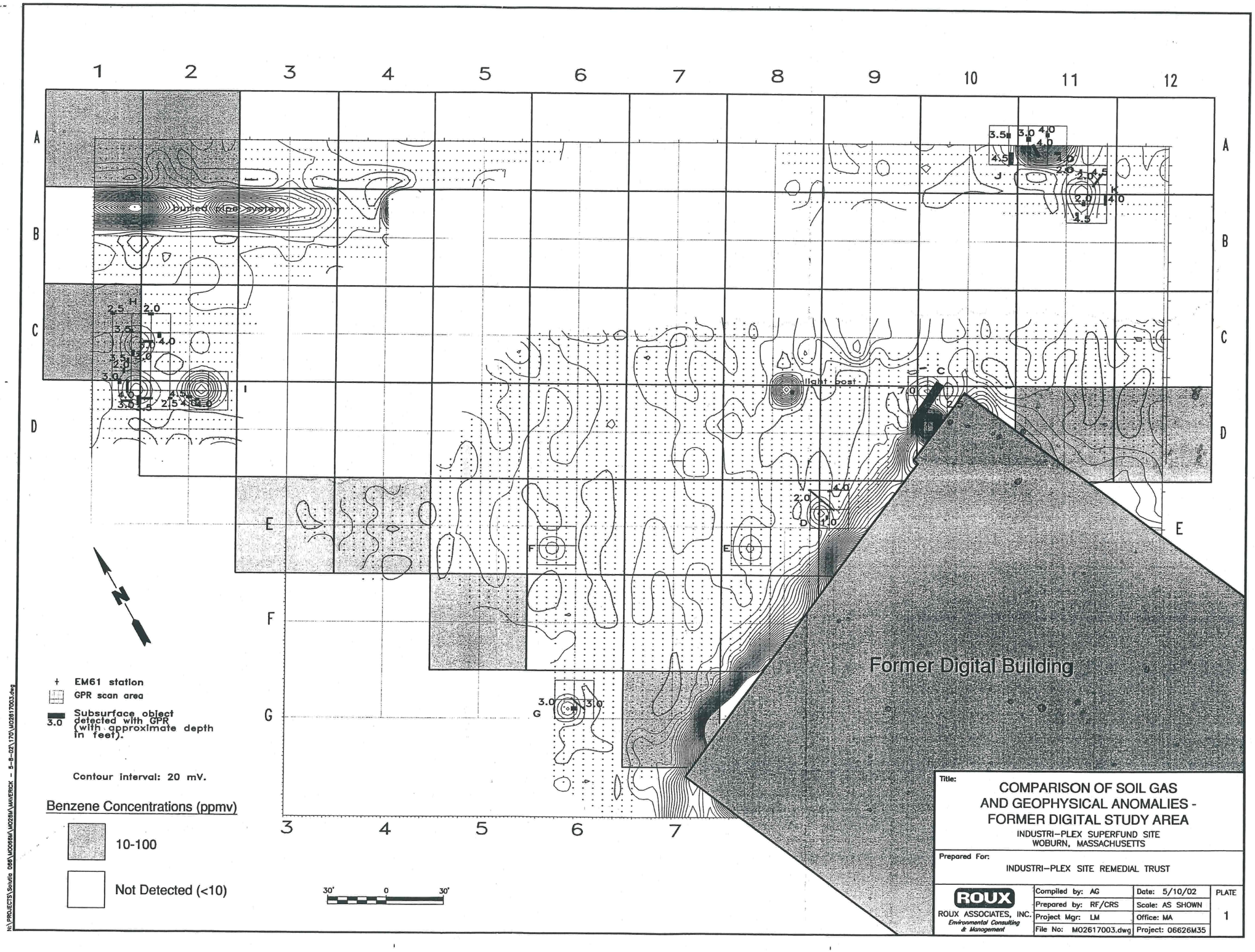

Title:

COMPARISON OF SOIL GAS AND GEOPHYSICAL ANOMALIES - FORMER DIGITAL STUDY AREA

INDUSTRI-PLEX SUPERFUND SITE
WOBURN, MASSACHUSETTS

Prepared For:

INDUSTRI-PLEX SITE REMEDIAL TRUST

ROUX ASSOCIATES, INC.
Environmental Consulting & Management

Compiled by: AG	Date: 5/10/02	PLATE
Prepared by: RF/CRS	Scale: AS SHOWN	1
Project Mgr: LM	Office: MA	
File No: MO2617003.dwg	Project: 06626M35	

N:\PROJECTS\Solutia 066\MO066M\MO26M\MAVERICK - 5-8-02\170\MO2617003.dwg