Click Here to View Previous Section

APPENDIX D
GEOPHYSICAL DATA PLOTS
SOUTH GRID
CENTREDALE MANOR SITE
NORTH PROVIDENCE, RI
MARCH 1999

Click Here to Return to Table of Contents

CENTREDALE MANOR
GEOPHYSICAL DATA
SOUTH GRID
LINE 50E

S

N

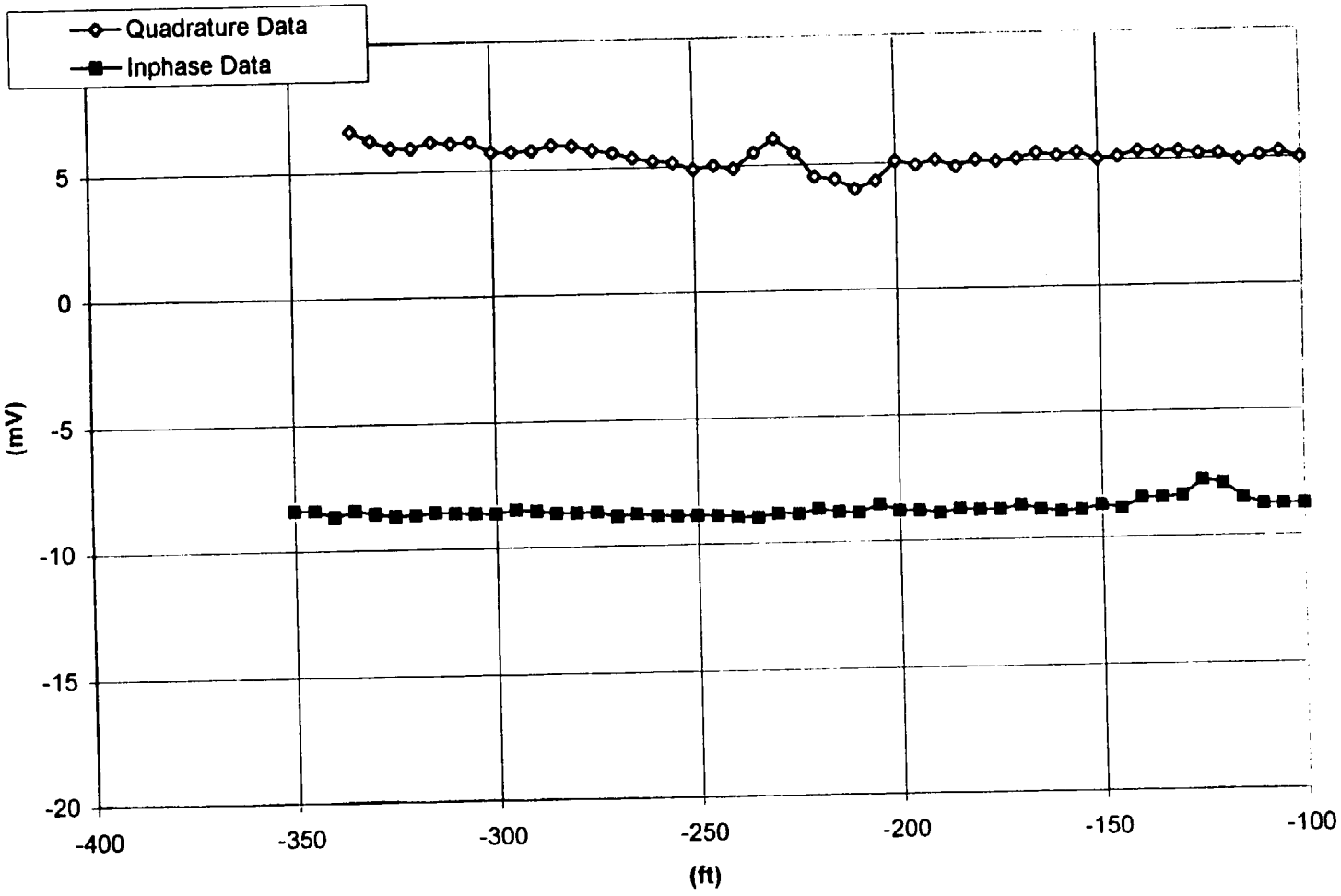

CENTREDALE MANOR
GEOPHYSICAL DATA
SOUTH GRID
LINE 75E

S

N

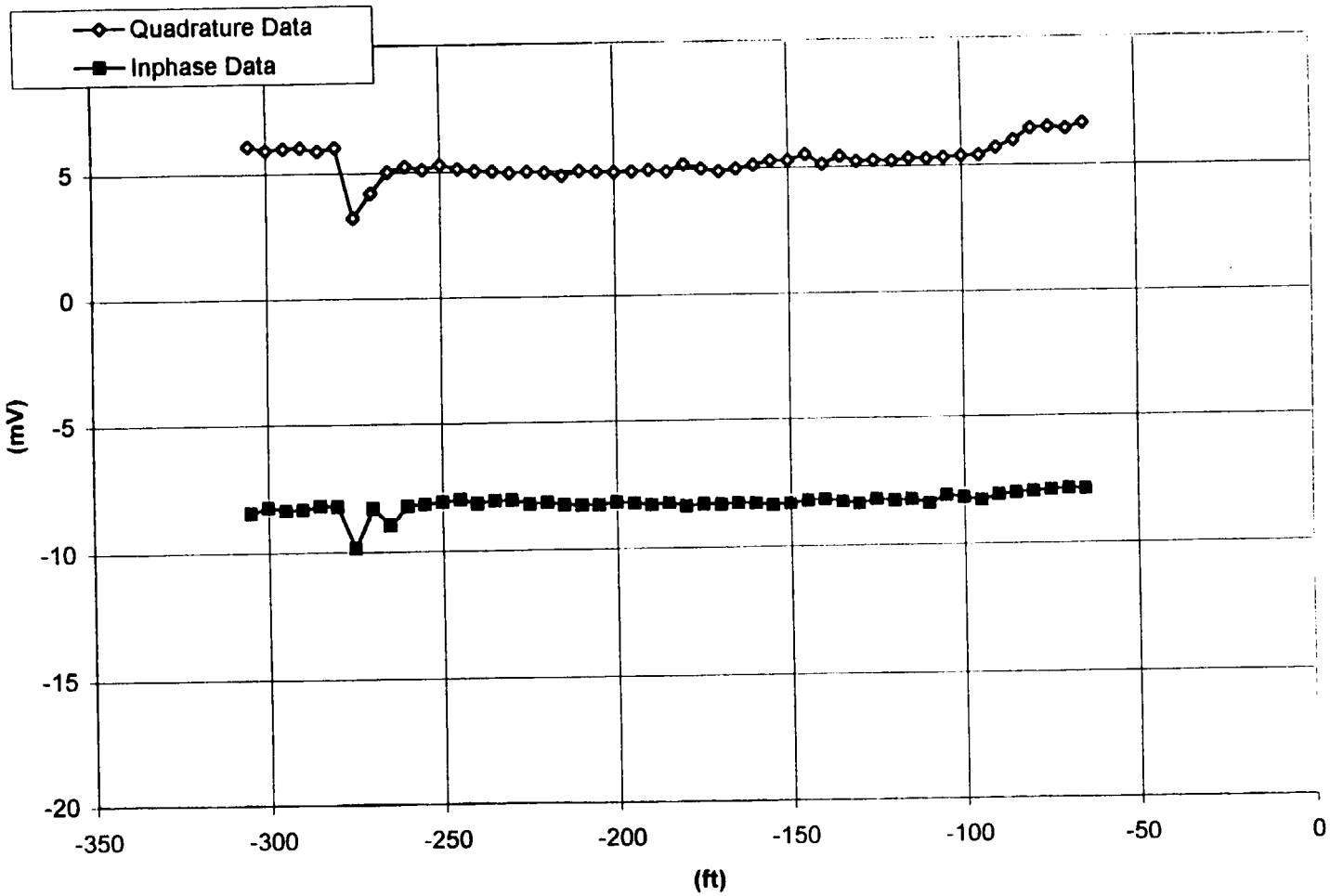

CENTREDALE MANOR
GEOPHYSICAL DATA
SOUTH GRID
LINE 0E

S

N

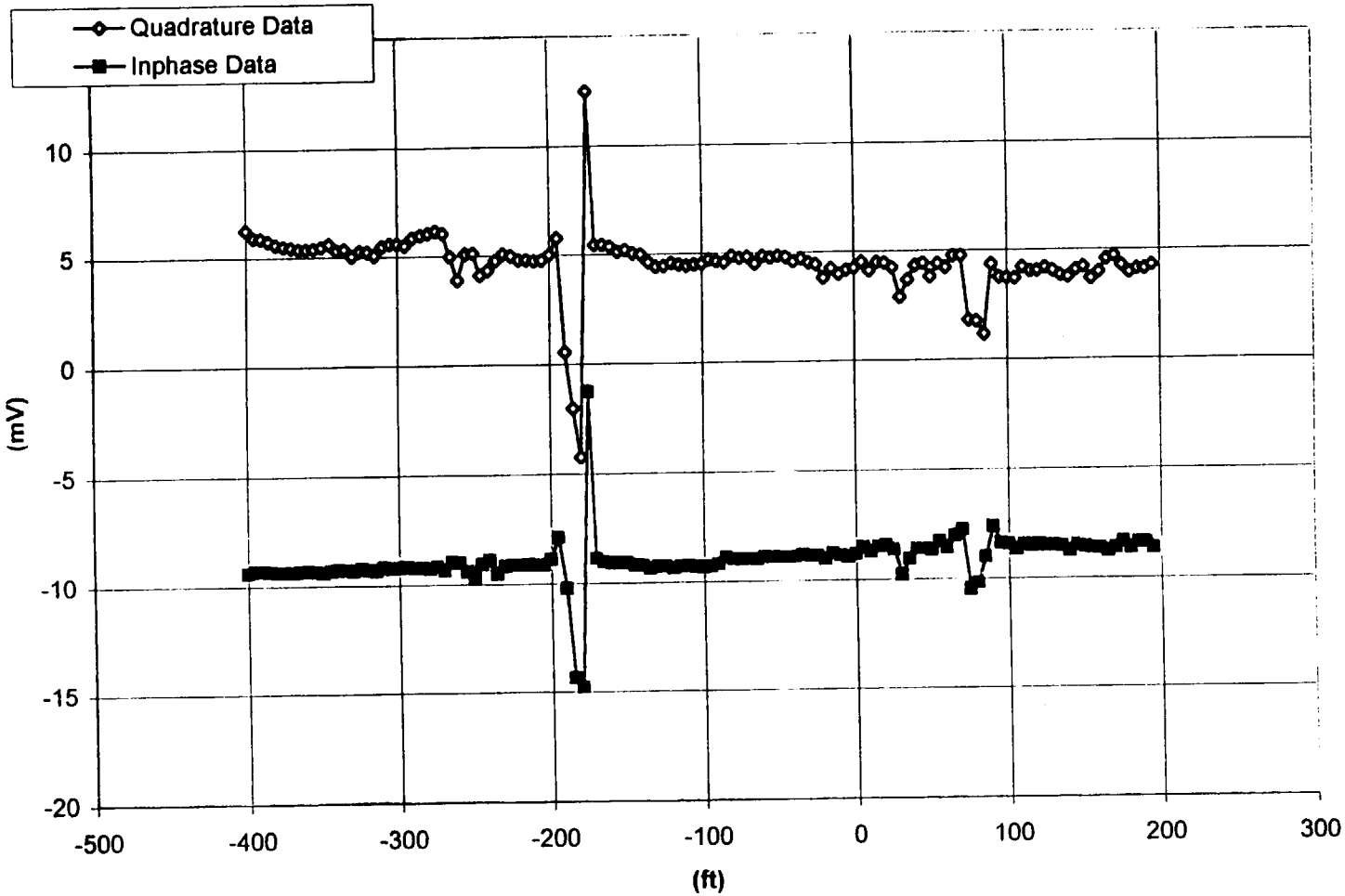

CENTREDALE MANOR
GEOPHYSICAL DATA
SOUTH GRID
LINE 25E

S N

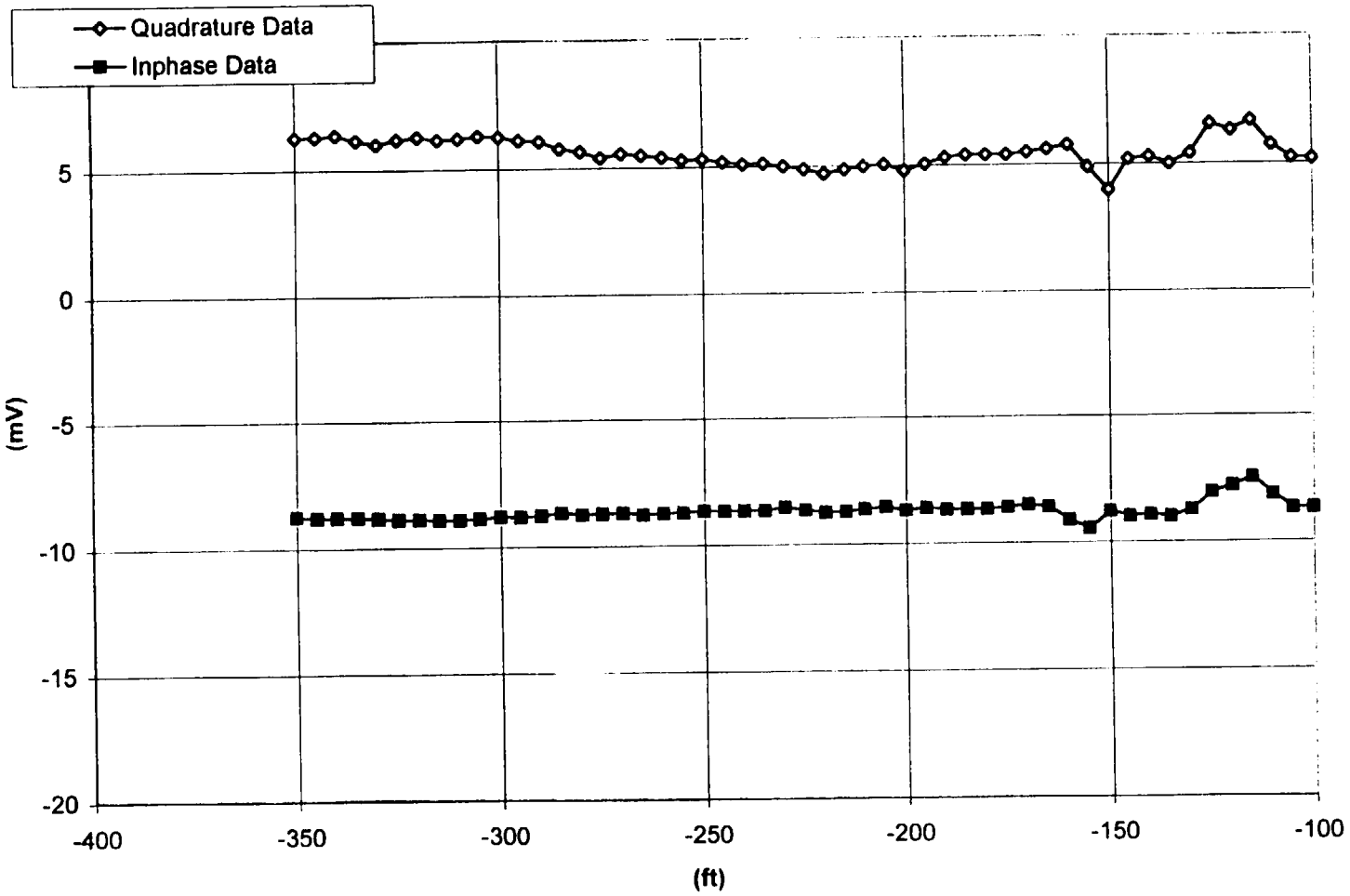

CENTREDALE MANOR
GEOPHYSICAL DATA
SOUTH GRID
LINE 100E

S

N

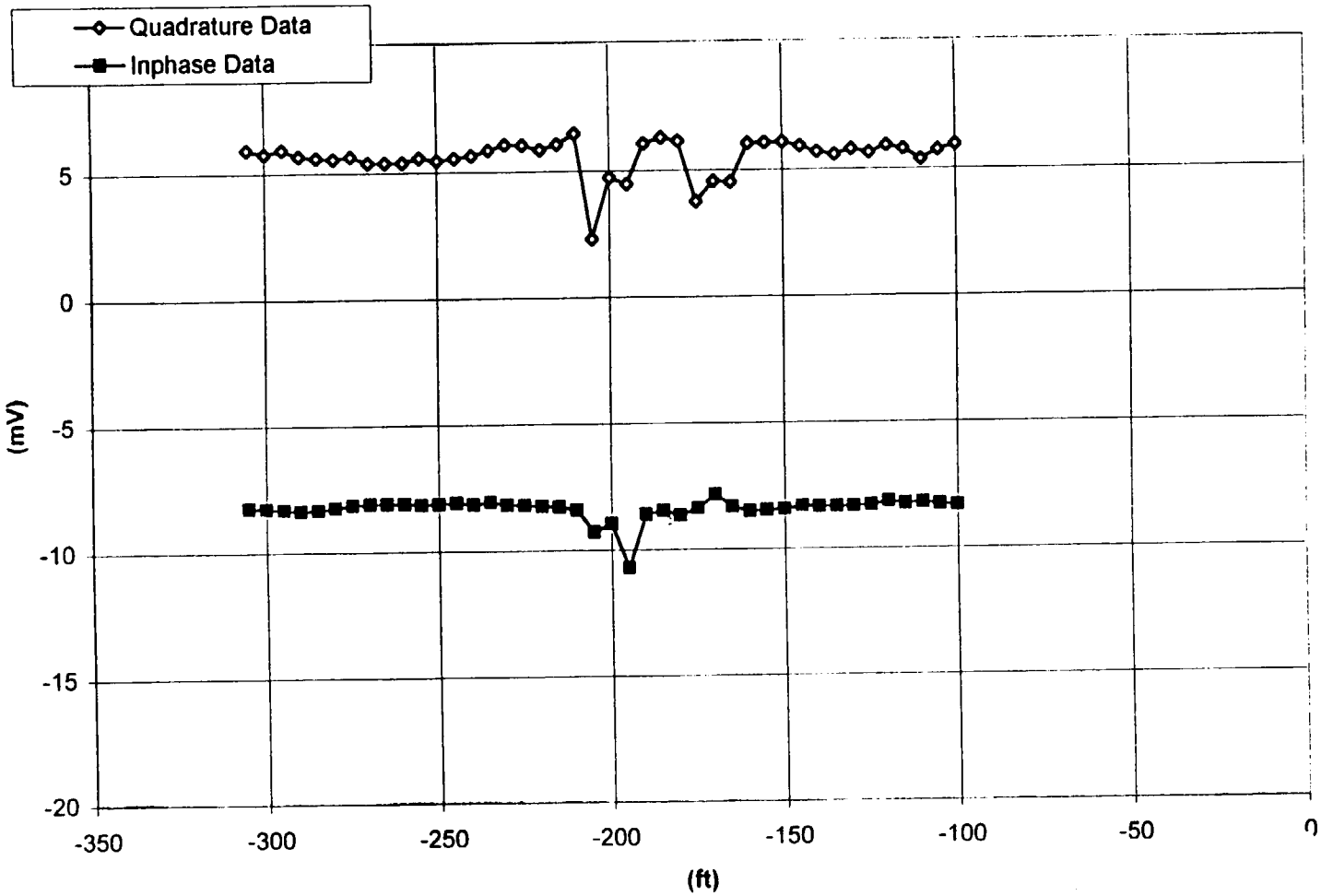

Click Here to View Next Section