Click Here to View Previous Section

APPENDIX C
GEOPHYSICAL DATA PLOTS
SOUTH PARKING LOT AND WEST OF CENTREDALE MANOR SOUTH TOWER
CENTREDALE MANOR SITE
NORTH PROVIDENCE, RI
MARCH 1999

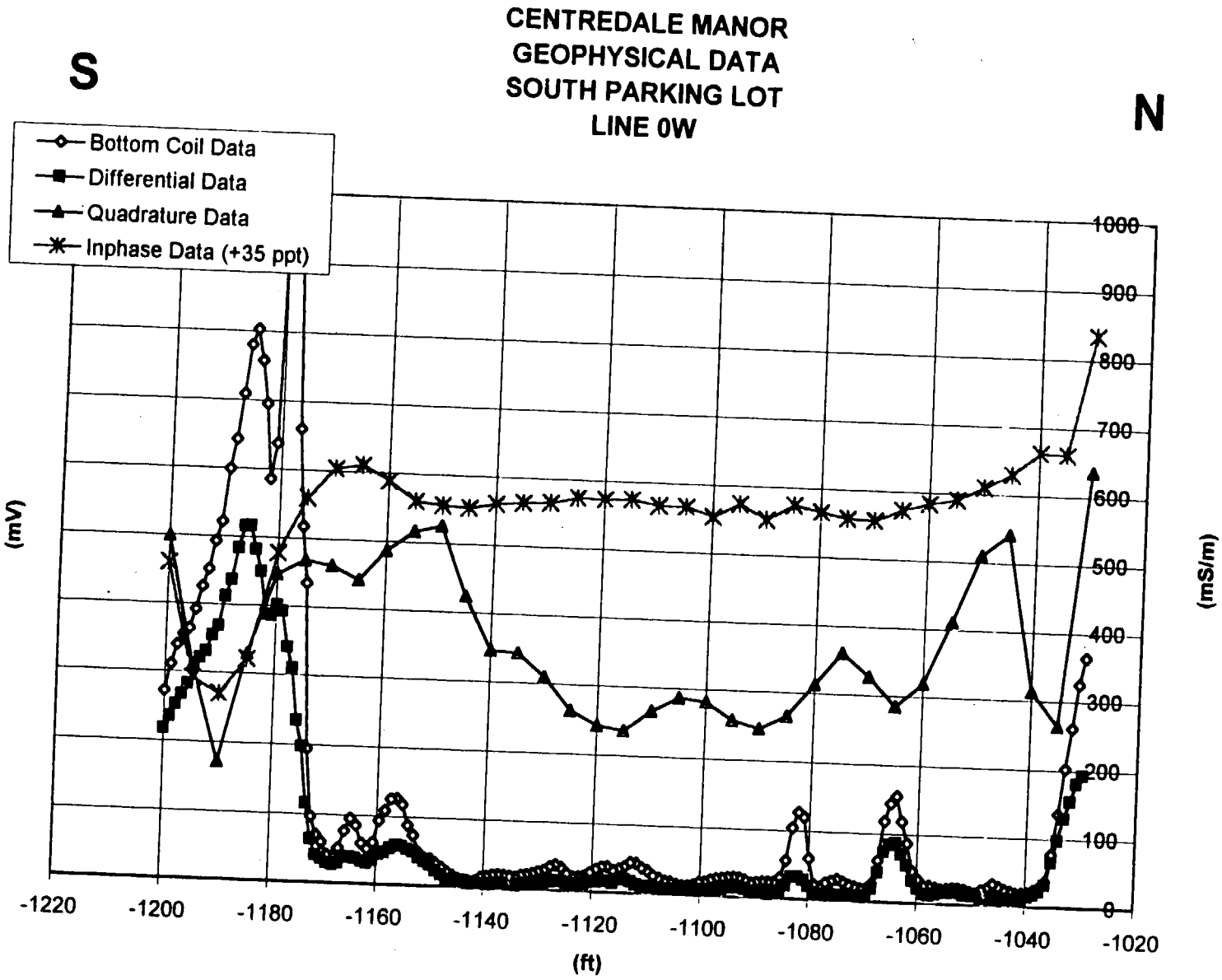
CENTREDALE MANOR
GEOPHYSICAL DATA
SOUTH PARKING LOT
LINE 0W
S
N
Bottom Coil Data
Differential Data
Quadrature Data
Inphase Data (+35 ppt)
(mV)
(mS/m)
1000
900
800
700
600
500
400
300
200
100
0
-1220
-1200
-1180
-1160
-1140
-1120
-1100
-1080
-1060
-1040
-1020
(ft)

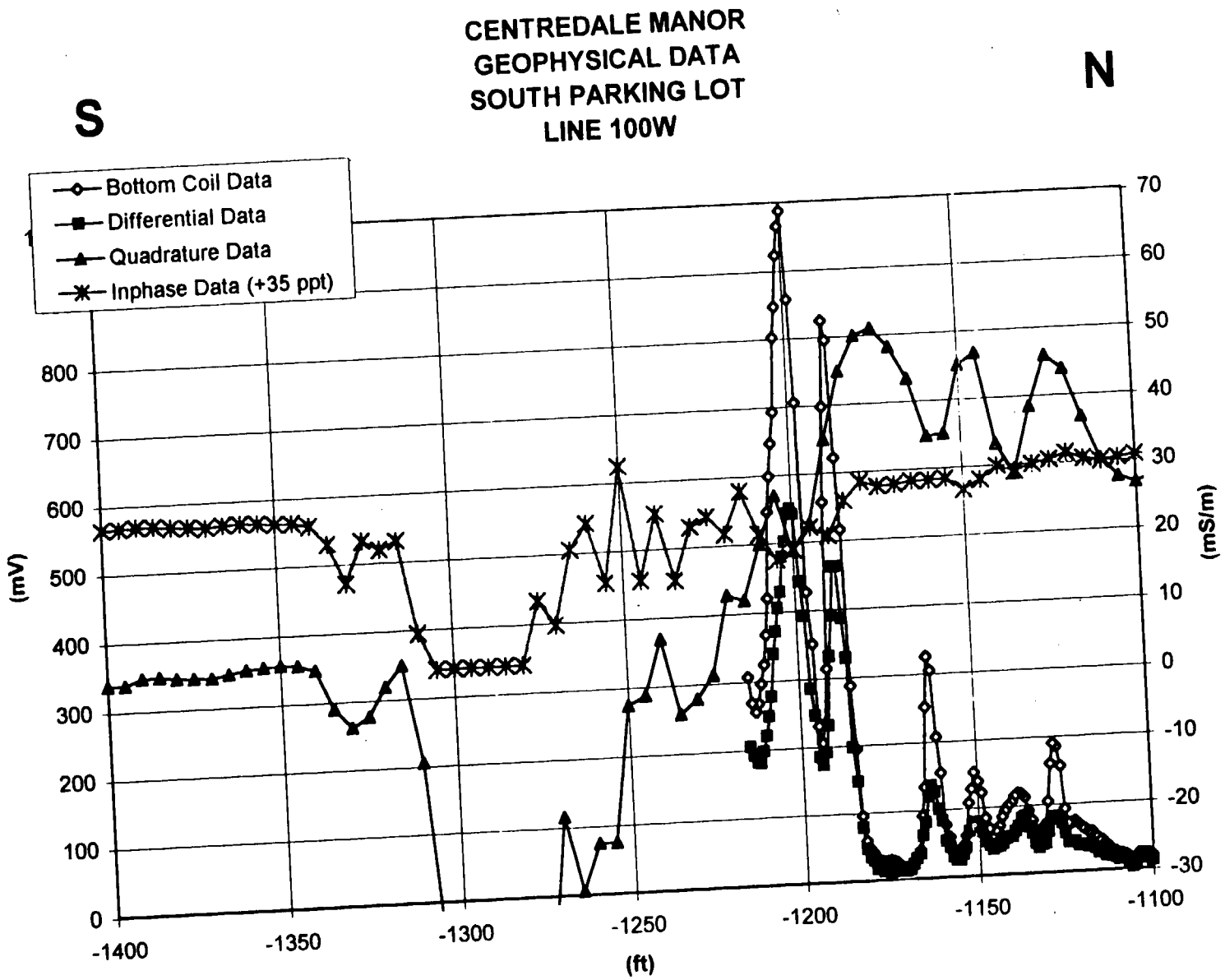
CENTREDALE MANOR
GEOPHYSICAL DATA
SOUTH PARKING LOT
LINE 100W
S
N
Bottom Coil Data
Differential Data
Quadrature Data
Inphase Data (+35 ppt)
(mV)
(mS/m)
(ft)
0
100
200
300
400
500
600
700
800
-30
-20
-10
0
10
20
30
40
50
60
70
-1400
-1350
-1300
-1250
-1200
-1150
-1100

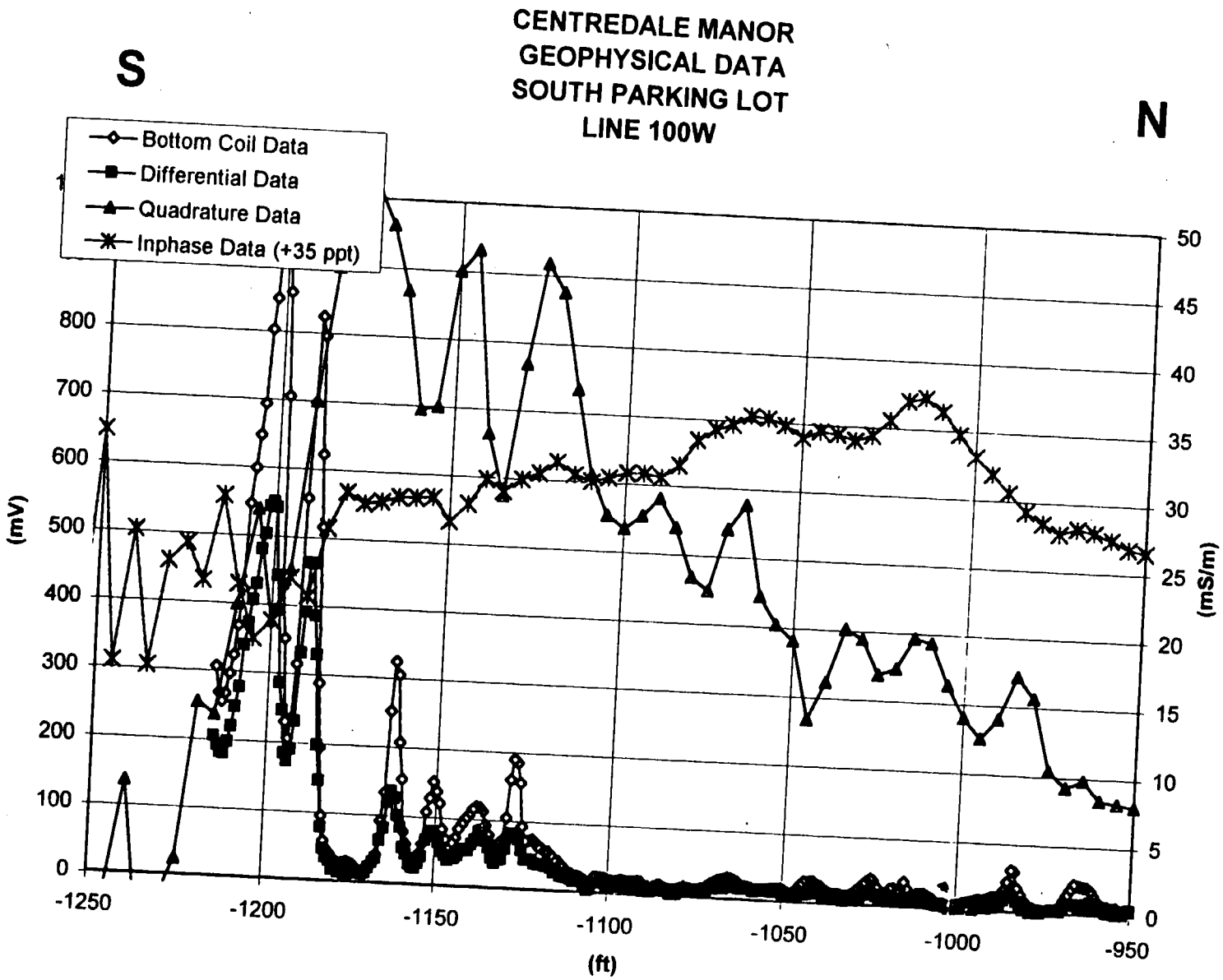
CENTREDALE MANOR
GEOPHYSICAL DATA
SOUTH PARKING LOT
LINE 100W
S
N
Bottom Coil Data
Differential Data
Quadrature Data
Inphase Data (+35 ppt)
(mV)
800
700
600
500
400
300
200
100
0
(mS/m)
50
45
40
35
30
25
20
15
10
5
0
-1250
-1200
-1150
-1100
-1050
-1000
-950
(ft)

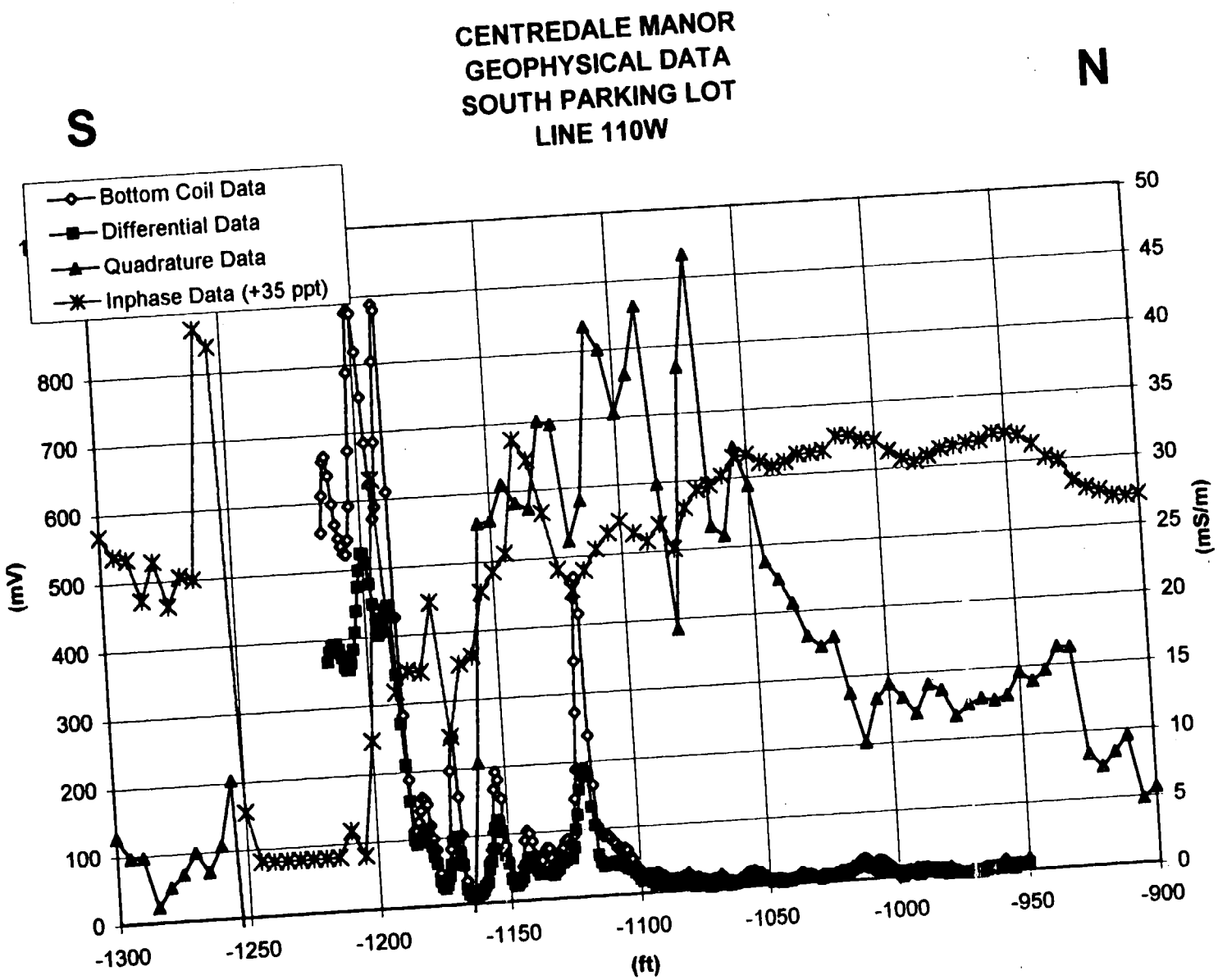
CENTREDALE MANOR
GEOPHYSICAL DATA
SOUTH PARKING LOT
LINE 110W
S
N
Bottom Coil Data
Differential Data
Quadrature Data
Inphase Data (+35 ppt)
(mV)
(mS/m)
(ft)
0
100
200
300
400
500
600
700
800
0
5
10
15
20
25
30
35
40
45
50
-1300
-1250
-1200
-1150
-1100
-1050
-1000
-950
-900

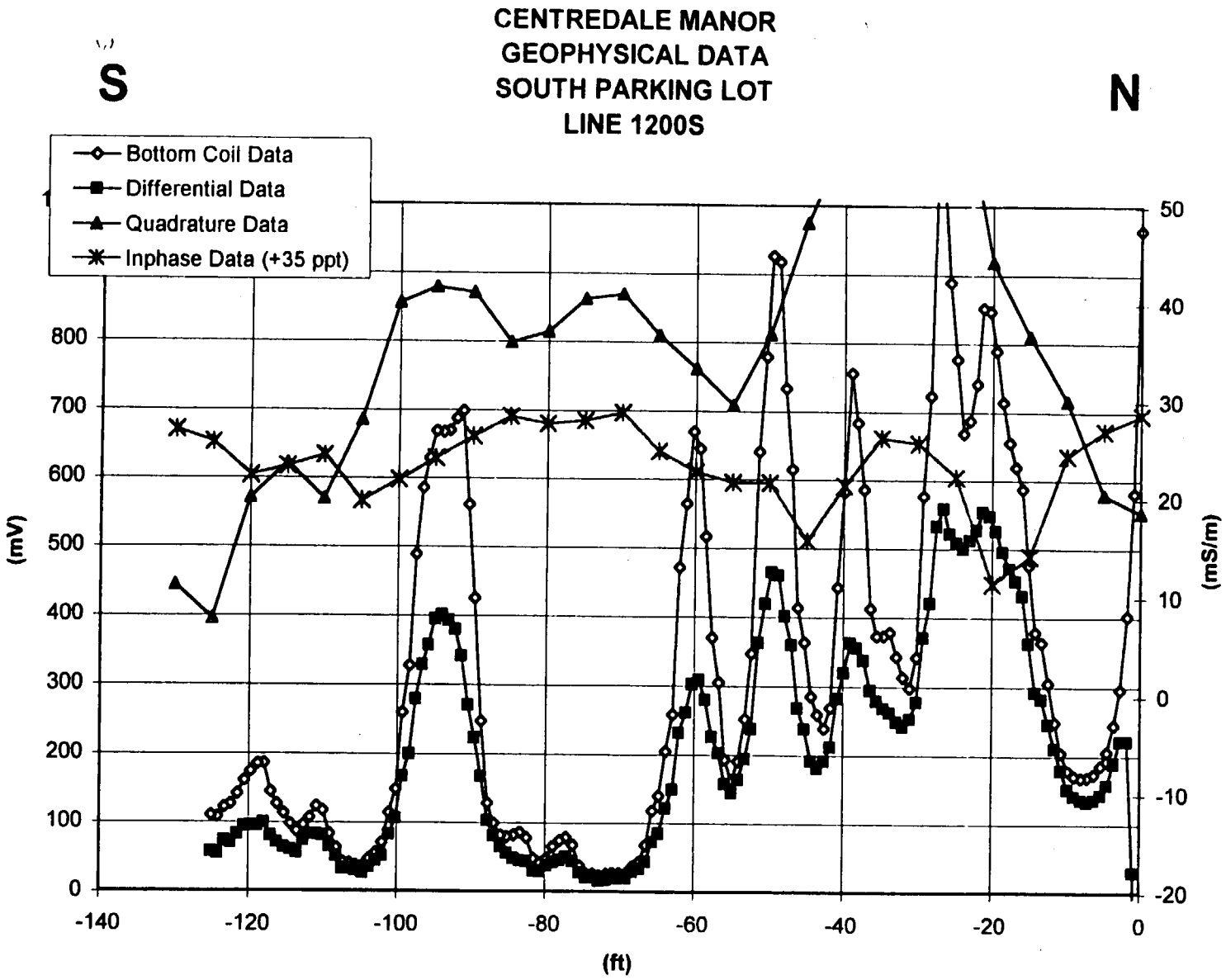
CENTREDALE MANOR
GEOPHYSICAL DATA
SOUTH PARKING LOT
LINE 1200S
S
N
Bottom Coil Data
Differential Data
Quadrature Data
Inphase Data (+35 ppt)
(mV)
(mS/m)
(ft)
0
100
200
300
400
500
600
700
800
-140
-120
-100
-80
-60
-40
-20
0
50
40
30
20
10
0
-10
-20

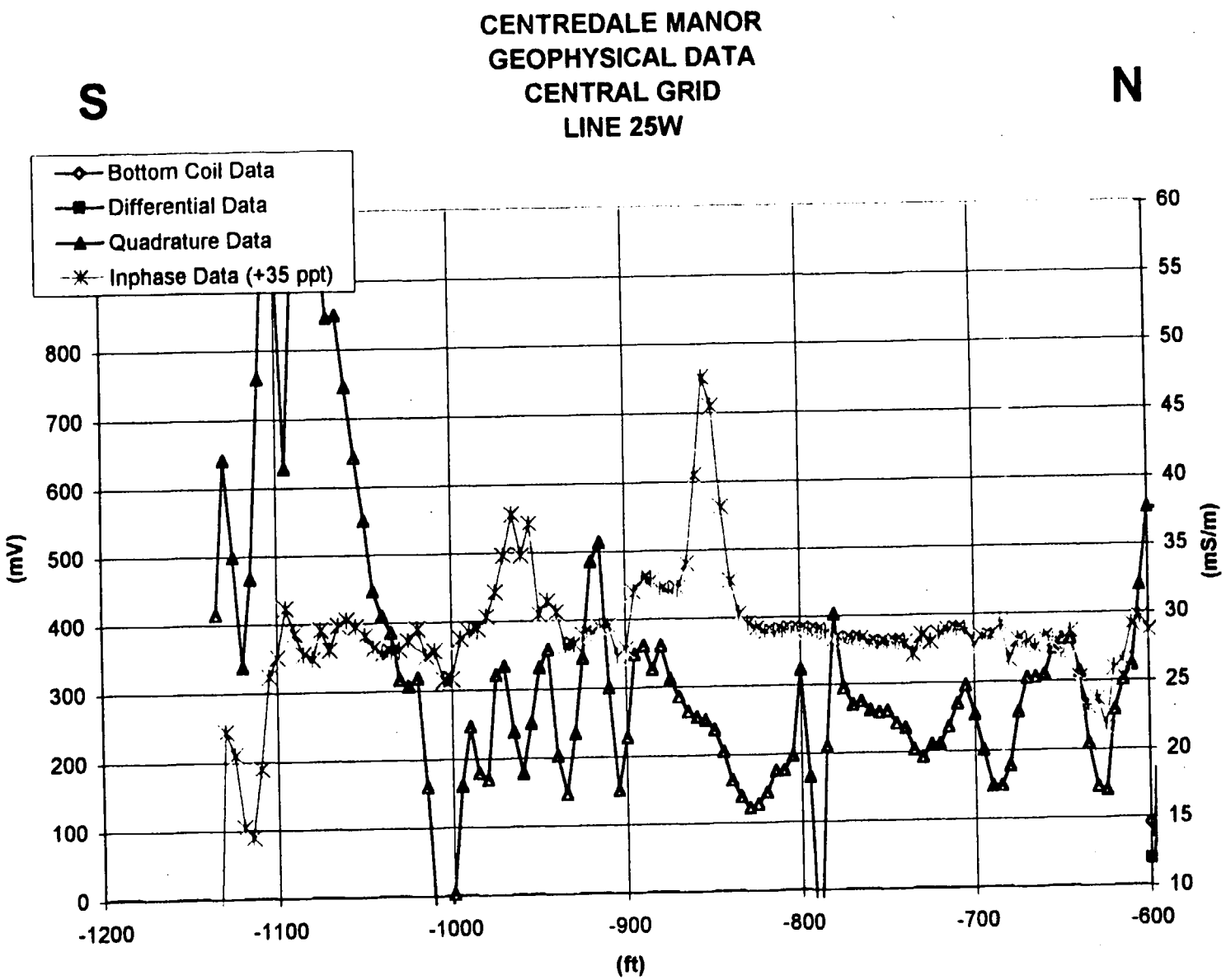
CENTREDALE MANOR
GEOPHYSICAL DATA
CENTRAL GRID
LINE 25W
S
N
Bottom Coil Data
Differential Data
Quadrature Data
Inphase Data (+35 ppt)
(mV)
(mS/m)
(ft)
0
100
200
300
400
500
600
700
800
10
15
20
25
30
35
40
45
50
55
60
-1200
-1100
-1000
-900
-800
-700
-600

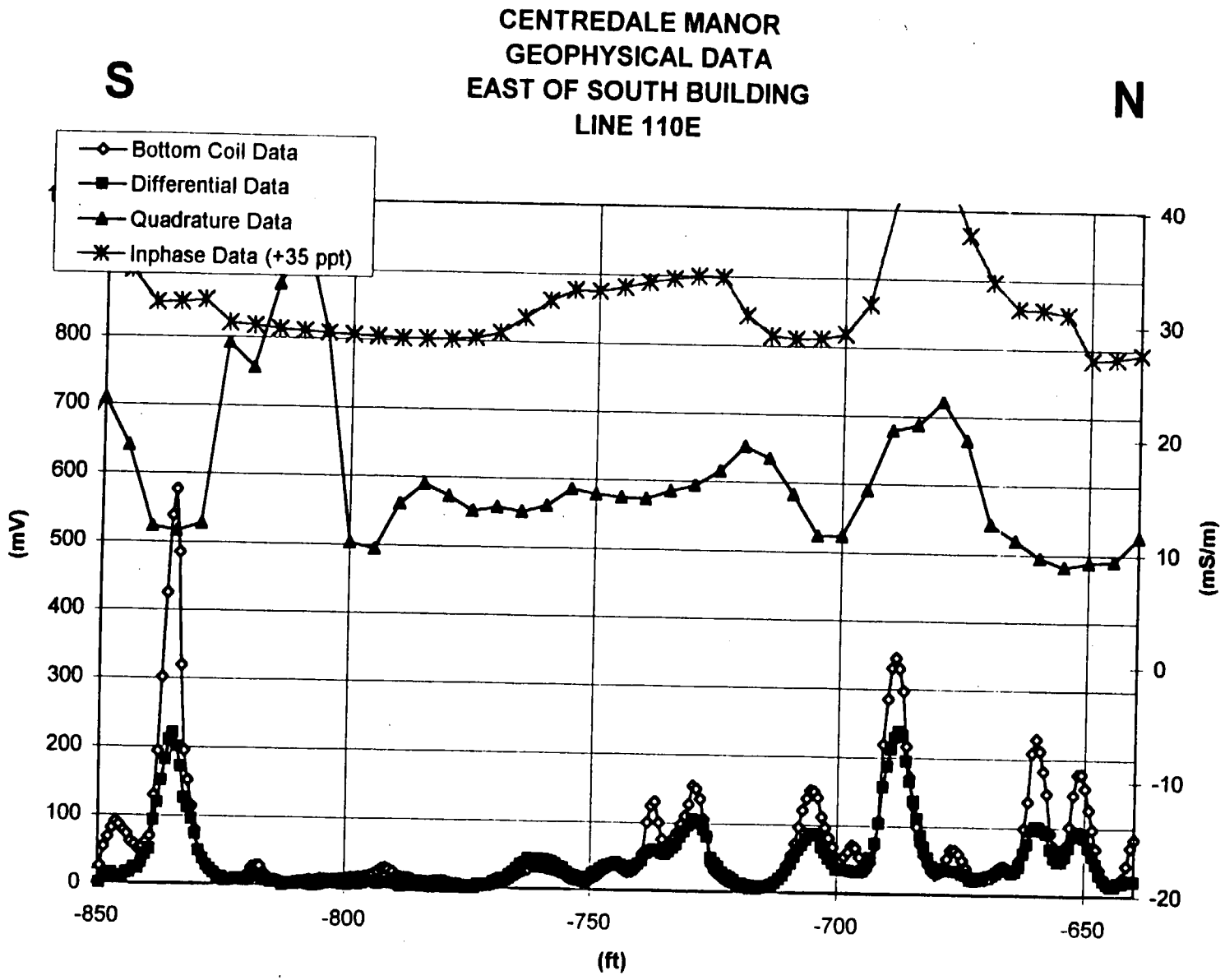
CENTREDALE MANOR
GEOPHYSICAL DATA
EAST OF SOUTH BUILDING
LINE 110E
S
N
Bottom Coil Data
Differential Data
Quadrature Data
Inphase Data (+35 ppt)
(mV)
(mS/m)
(ft)
0
100
200
300
400
500
600
700
800
-20
-10
0
10
20
30
40
-850
-800
-750
-700
-650

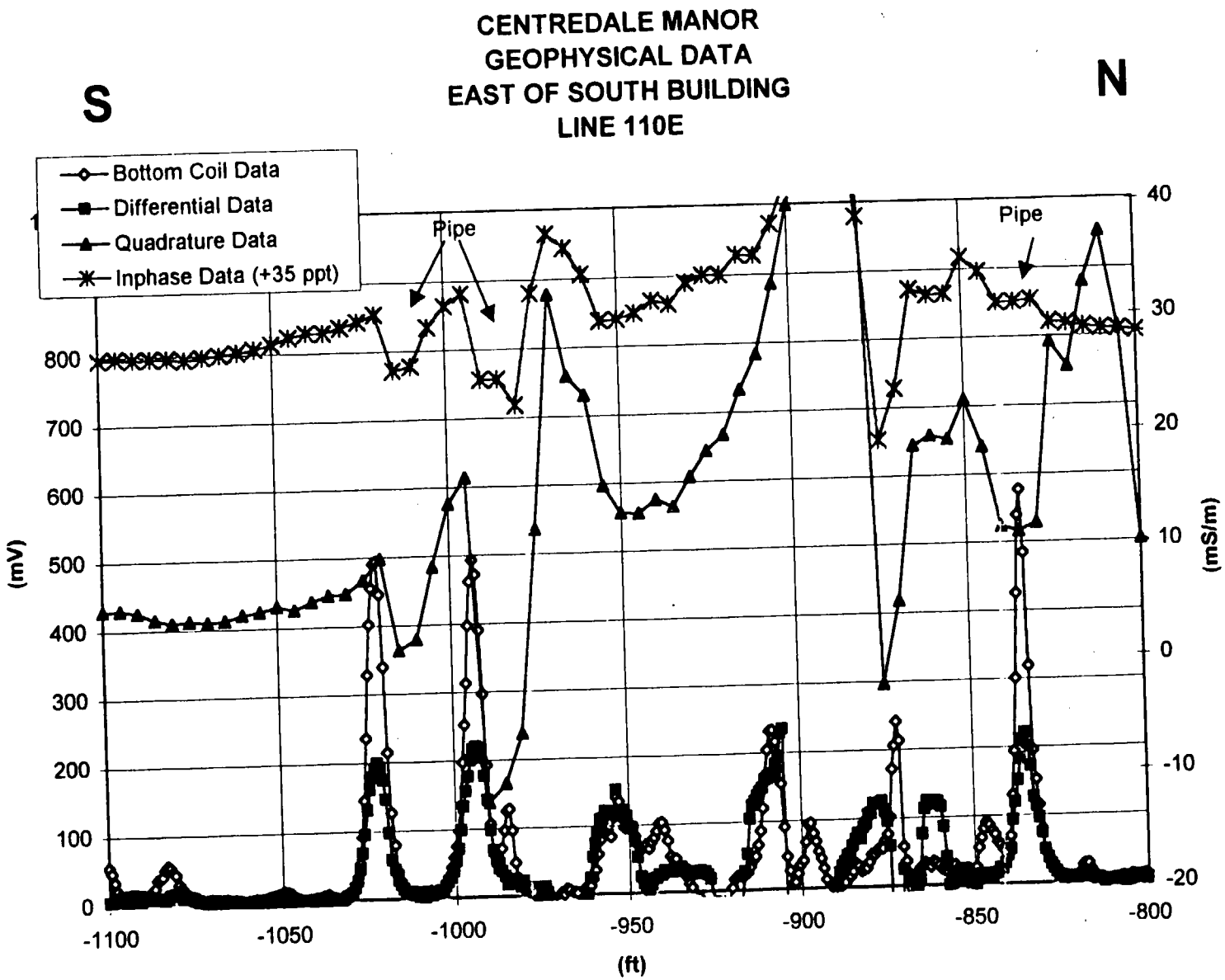
CENTREDALE MANOR
GEOPHYSICAL DATA
EAST OF SOUTH BUILDING
LINE 110E
S
N
Bottom Coil Data
Differential Data
Quadrature Data
Inphase Data (+35 ppt)
Pipe
Pipe
(mV)
(mS/m)
(ft)
0
100
200
300
400
500
600
700
800
-20
-10
0
10
20
30
40
-1100
-1050
-1000
-950
-900
-850
-800

APPENDIX D
GEOPHYSICAL DATA PLOTS
SOUTH GRID
CENTREDALE MANOR SITE
NORTH PROVIDENCE, RI
MARCH 1999

CENTREDALE MANOR
GEOPHYSICAL DATA
SOUTH GRID
LINE 0E

S

N

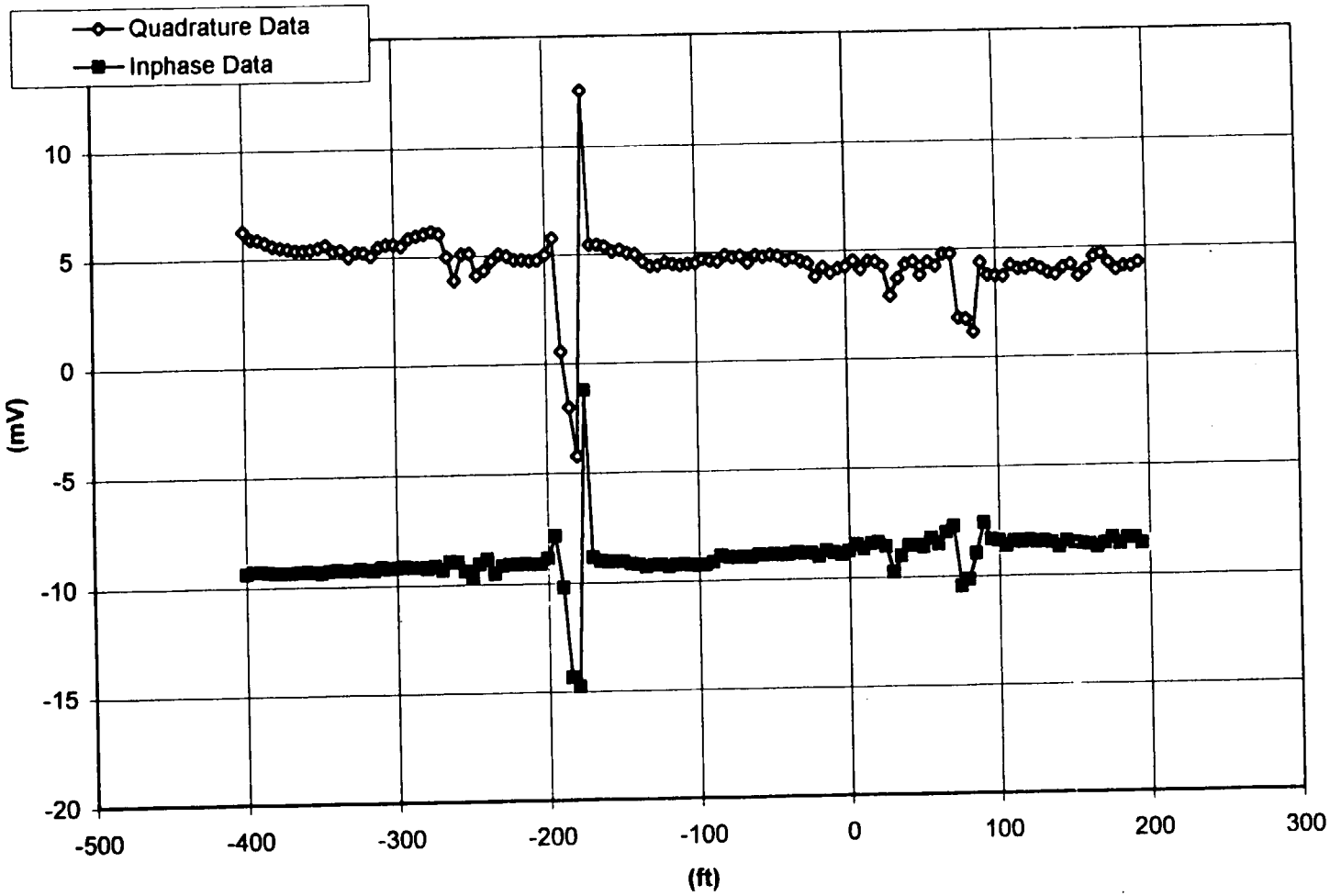

CENTREDALE MANOR
GEOPHYSICAL DATA
SOUTH GRID
LINE 25E

S

N

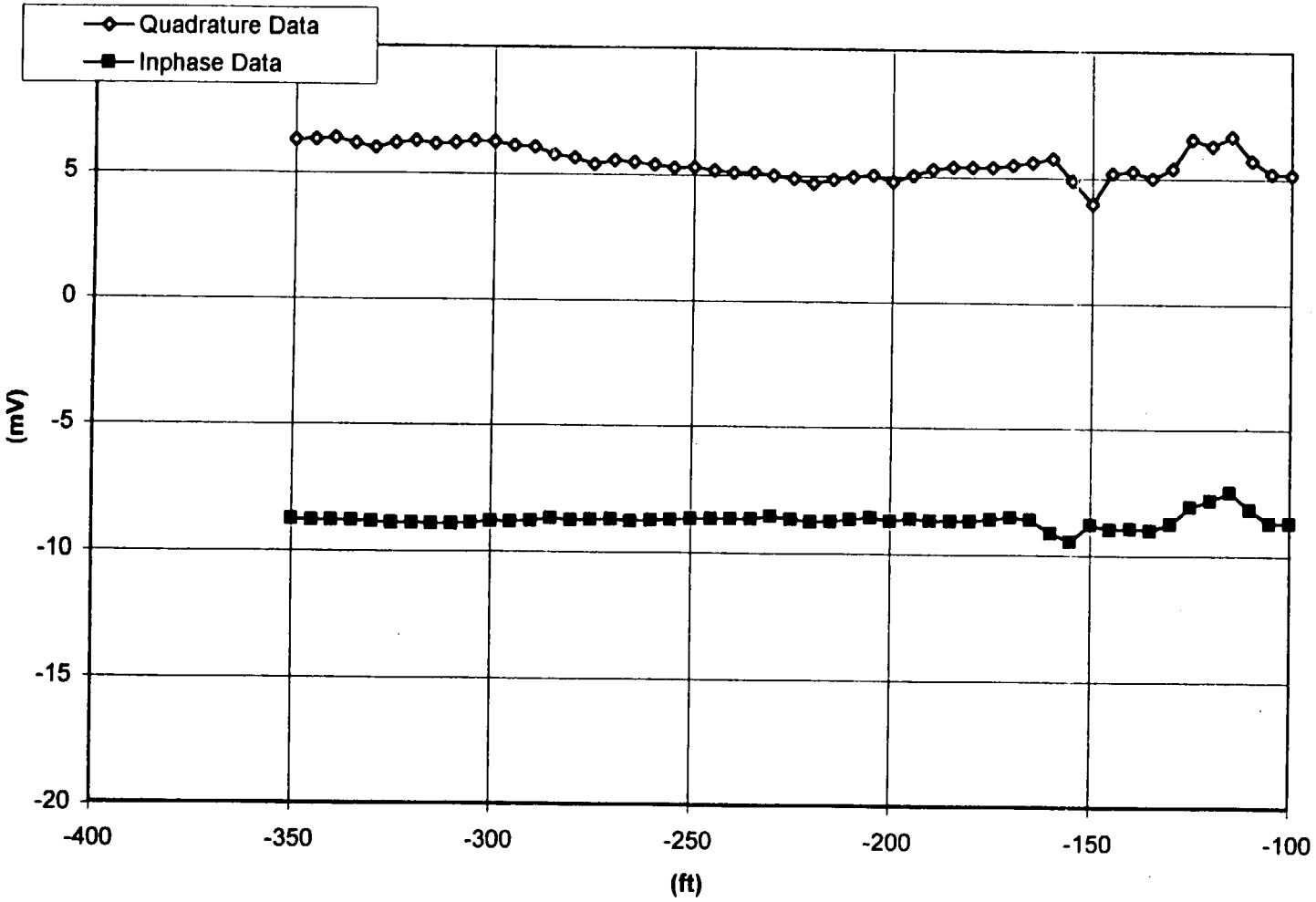

CENTREDALE MANOR
GEOPHYSICAL DATA
SOUTH GRID
LINE 50E

S

N

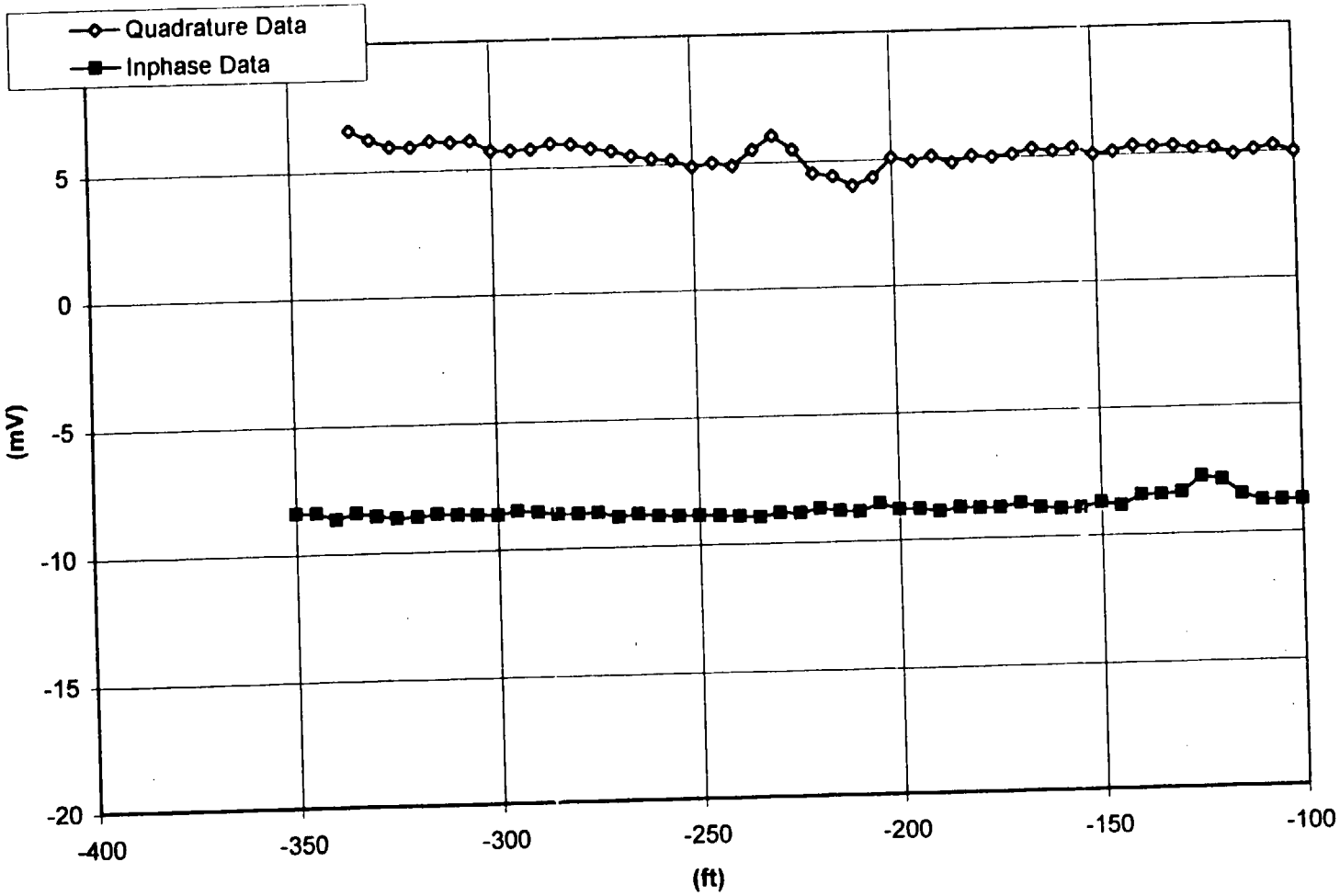

CENTREDALE MANOR
GEOPHYSICAL DATA
SOUTH GRID
LINE 75E

S N

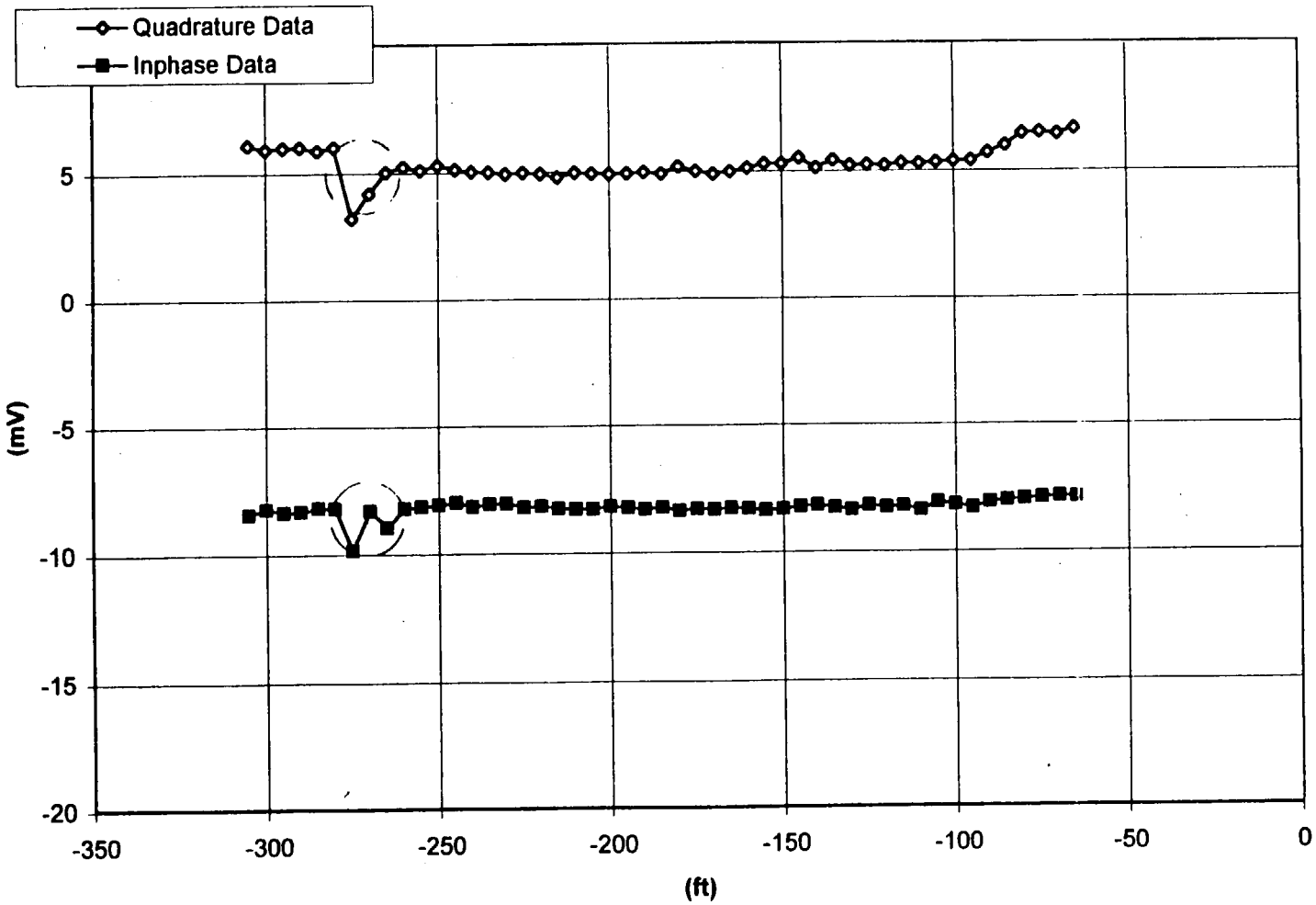

CENTREDALE MANOR
GEOPHYSICAL DATA
SOUTH GRID
LINE 100E

S N

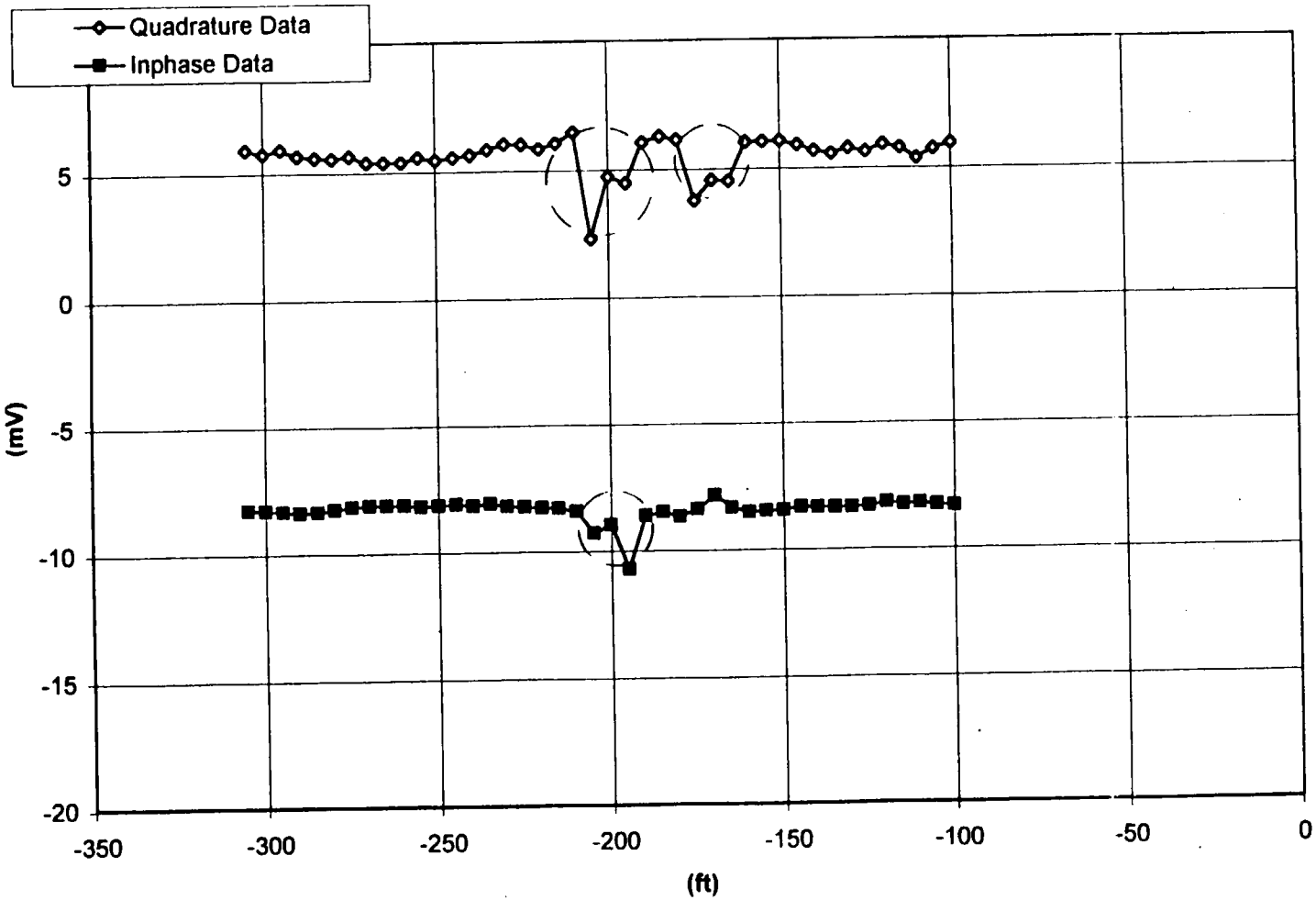

Click Here to Return to Index