PAN BY:

FULL SCREEN

HALF SCREEN

ZOOM FAR IN

ZOOM IN

ZOOM OUT

ZOOM FAR OUT

BLACK&WHITE

LESS DETAIL

4.0 MI

CENTER: -68.64966 44.37793

Map by Maps On Us (R)
©1984-2003 TeleAtlas N.Am., Switchboard. Use subject to LICENSE.

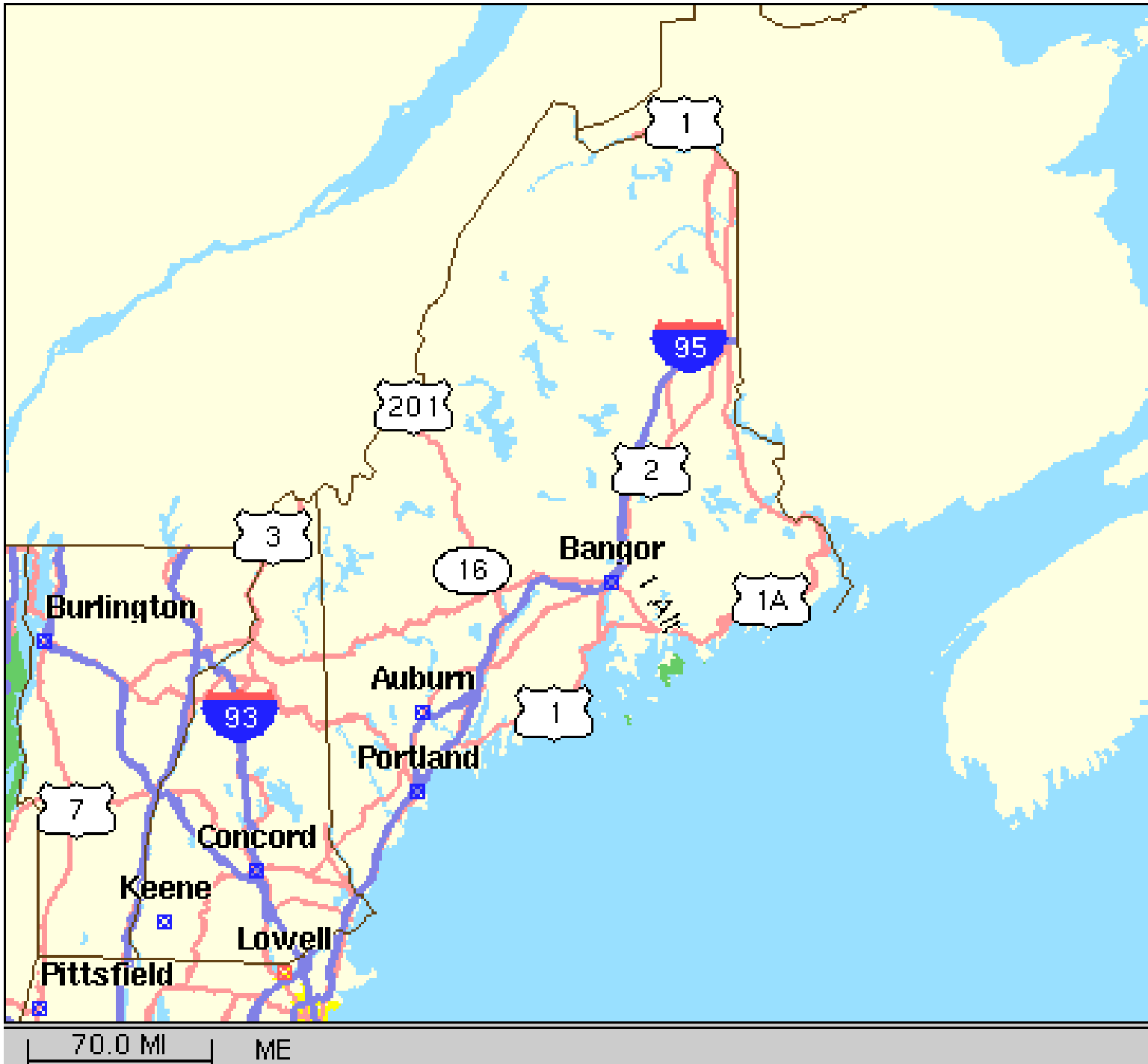
1
95
201
2
3
16
Bangor
1A
Burlington
Auburn
93
1
Portland
7
Concord
Keene
Lowell
Pittsfield
70.0 MI
ME


UNDISTURBED SOIL
MILL TAILINGS

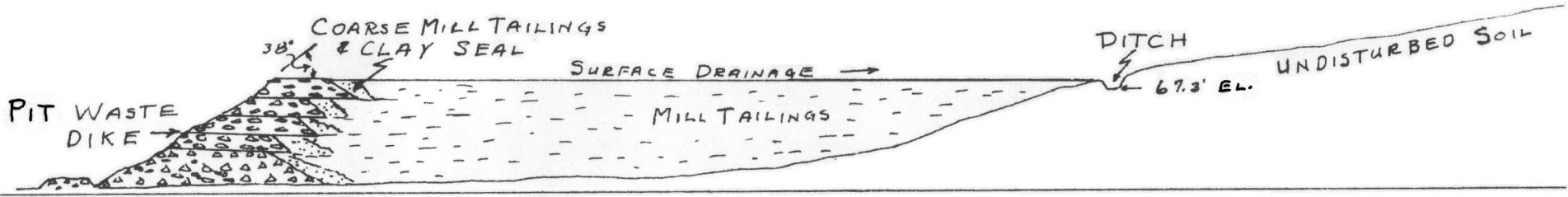
COARSE MILL TAILINGS
& CLAY SEAL
38°
SURFACE DRAINAGE
DITCH
UNDISTURBED SOIL
67.3' EL.
PIT WASTE
DIKE
MILL TAILINGS

SECTION D-D′



- NOTICE -

THE PUBLIC IS INVITED TO VIEW GOOSE FALLS ON CAPE ROSIER FOR THE LAST TIME. ITS TOTAL DESTRUCTION WILL OCCUR VERY SHORTLY. BRING THE CHILDREN AND YOUR CAMERA.

A. SANDECKI.
Harborside

100
NET&T Co
2
THIS AREA
CLOSED
TO ALL DIGGING
OF
CLAMS, MUSSELS, QUAHOGS,
OYSTERS, CARNIVOROUS WHELKS
OR SNAILS
BECAUSE OF POLLUTION
OR
PARALYTIC SHELLFISH POISON
It has been certified by the State of Maine Department of Marine Resources that clams, mussels, quahogs, oysters, carnivorous whelks and carnivorous snails in this area do not conform with public health standards and regulations as established by the State of Maine and the U.S. Food and Drug Administration.
FOR MORE INFORMATION CALL:
SOUTH PORTLAND OFFICE 799-3380
LAMOINE OFFICE 667-3373
Closed Area Number
COMMISSIONER OF MARINE RESOURCES

SOURCES:
U.S.G.S. 7.5 MINUTE SERIES QUADRANGLES:
CAPE ROSIER, MAINE 1973, PHOTOINSPECTED 1979
CASTINE, MAINE 1973, PHOTOINSPECTED 1979
PENOBSCOT, MAINE 1981
SARGENTVILLE, MAINE 1981

MAINE DEPARTMENT OF ENVIRONMENTAL PROTECTION
SITE INSPECTION PRIORITIZATION (SIP) – 1995

RAND MCNALLY ROAD ATLAS
UNITED STATES/CANADA/MEXICO – 1991

NOT TO SCALE

Source: Locus Map, Callahan Mine Harborside, Brooksville, Maine, Weston, July 19, 2000

FIGURE 1.1-1 SITE LOCATION MAP CALLAHAN MINING SUPERFUND SITE BROOKSVILLE, MAINE	TRC Lowell Mills South Foot of John Street Lowell, MA 01852 978-970-5600
	TRC PROJ. NO.: 62158-0480-0171
	EPA CONTRACT NO.: 68-W6-0042
M&E Metcalf & Eddy	RAC SUBCONTRACTOR NO.: 107061

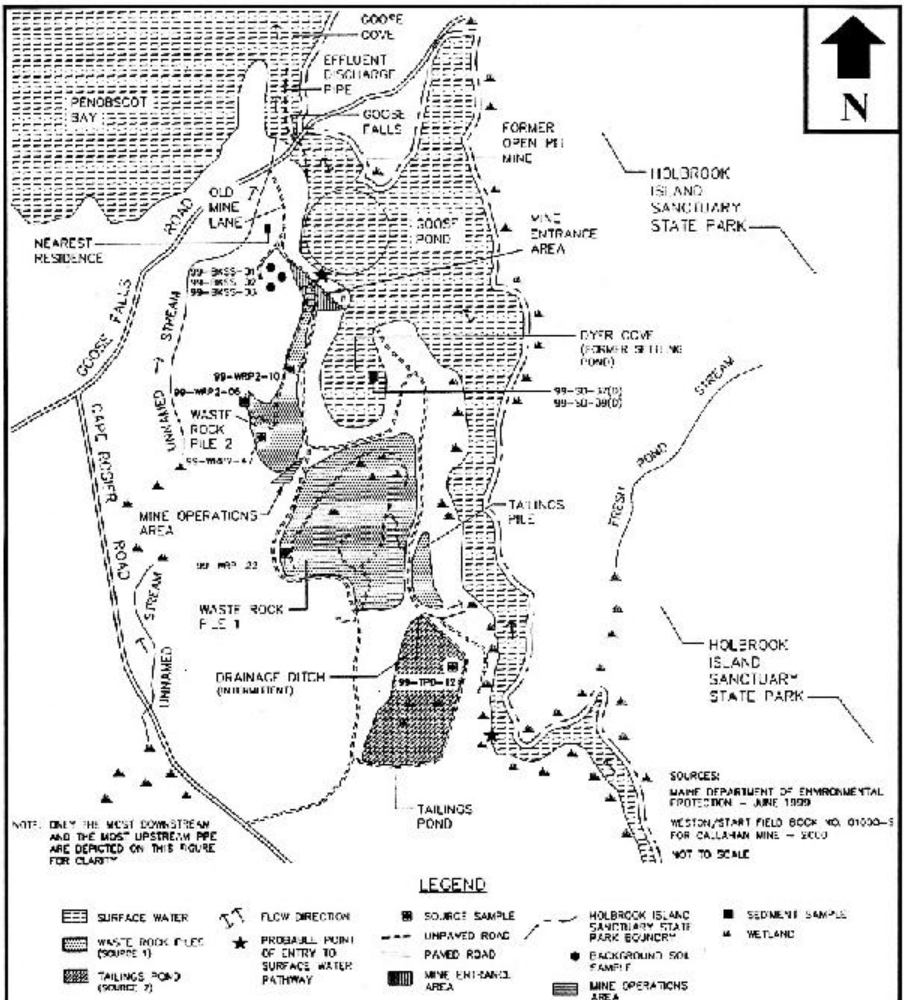

Source: Site Sketch, Callahan Mine Harborside, Brooksville, Maine, Weston, August 11, 2000

FIGURE 1.1-2 **SITE PLAN** CALLAHAN MINING SUPERFUND SITE BROOKSVILLE, MAINE	**TRC** LOCATION ME	Boott Mills South Foot of John Street Lowell, MA 01852 978-970-5600
M&E Metcalf & Eddy		TRC PROJECT NO.: [illegible] EPA CONTRACT NO.: 68-W8-0042 RAC SUBCONTRACTOR NO.: 10706