Click here to return to main document

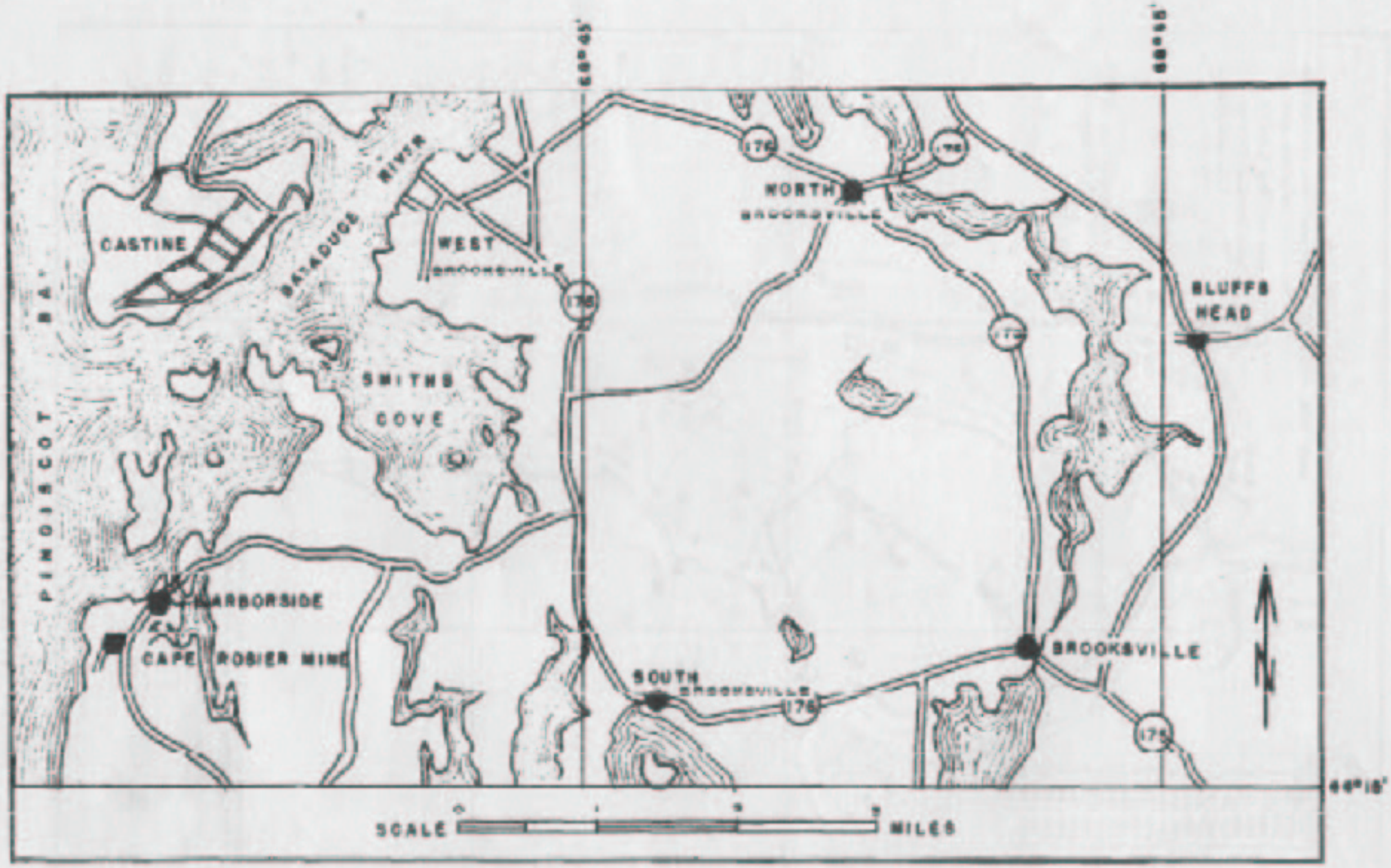

Figure 1. - Cape Rosier mine, Hancock County, Maine.

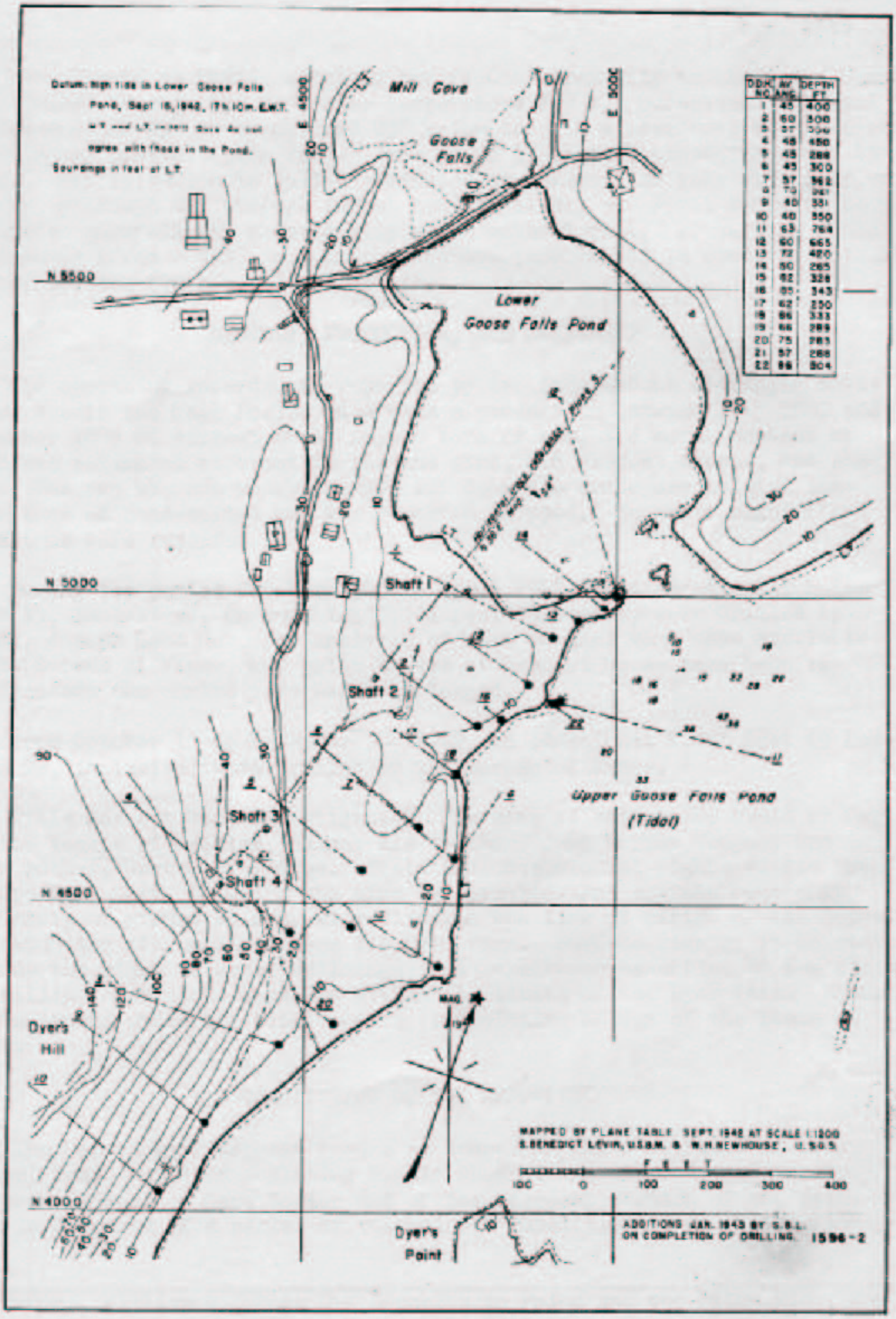

DDH. NO.	AV. ANG.	DEPTH FT.
1	45	400
2	60	500
3	57	304
4	45	450
5	45	288
6	45	300
7	57	362
8	70	241
9	40	331
10	40	350
11	63	764
12	60	665
13	72	420
14	50	265
15	62	328
16	65	343
17	62	250
18	66	333
19	66	289
20	75	283
21	57	268
22	66	304

Figure 2. - Cape Rosier mine, Hancock County, Maine.

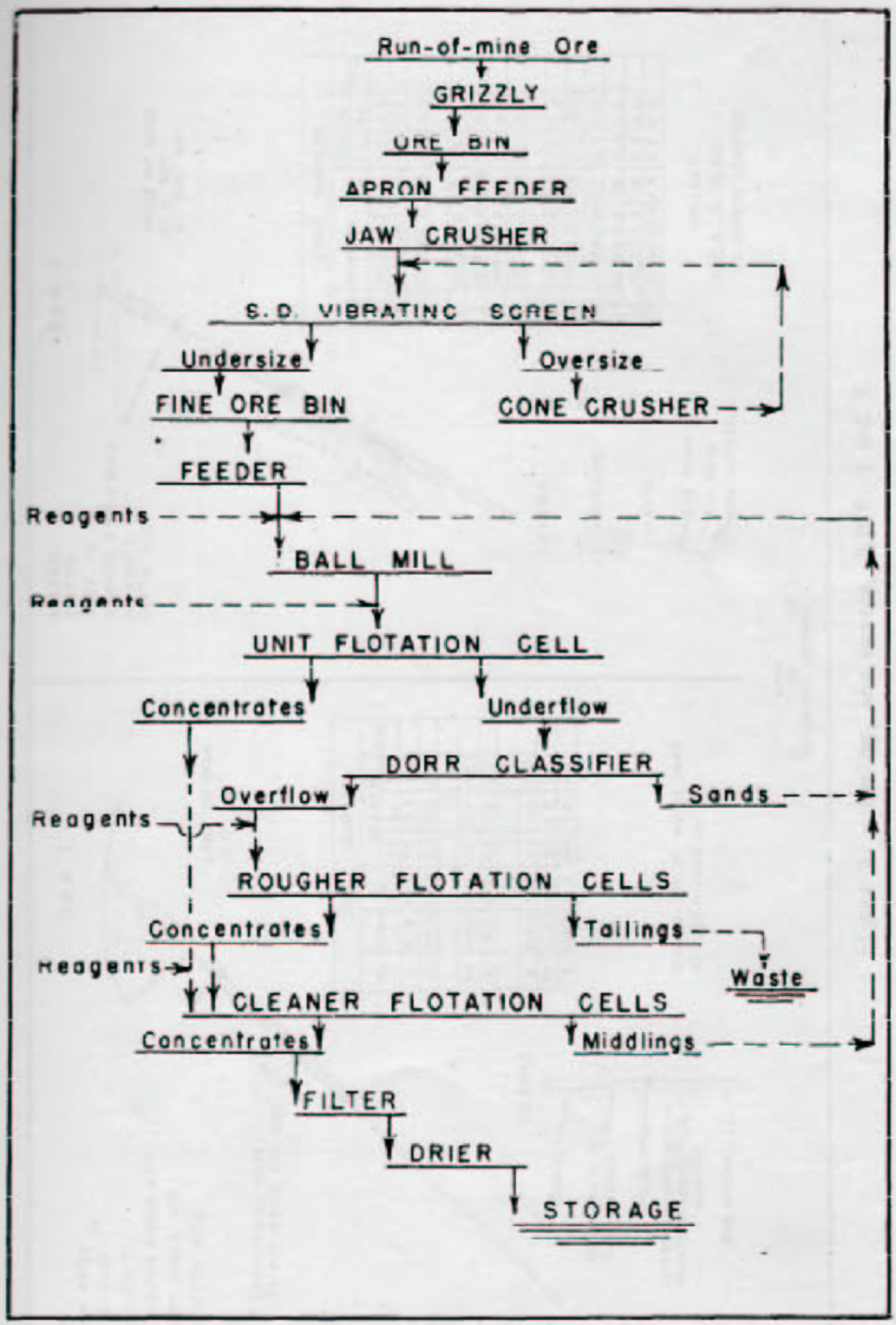

Figure 3. - Flow sheet suggested for treatment of Zn-Cu-Pb ore.