





Waterbody Label


Assessment of Waterbody Segment





 **Category 2:** Attaining some uses; other uses not assessed

 **Category 3:** Insufficient information to make assessments for any use.

 **Category 4a:** TMDL is completed and approved for one or more pollutants

 **Category 4c:** Impairment not caused by a pollutant.

 **Category 5:** Impaired or threatened for one or more uses and requiring a TMDL.

-  Waterbodies
-  Swamp/Marsh
-  MS4 Urbanized Areas (2000 Census)
-  Municipal Boundaries