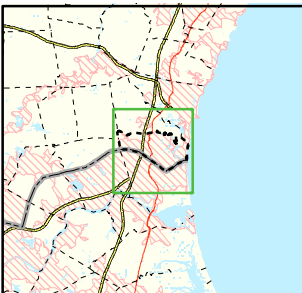





Area of Focus:



**NPDES Phase II Stormwater Program
Automatically Designated MS4 Areas**
Seabrook, New Hampshire

-  Seabrook Town Boundary
-  Regulated Area (2000 Urbanized Area)

Town Population: 7,934
Regulated Population: 7,757



Data Sources: Urbanized Areas from US Census Bureau (1990 and 2000). Political boundaries from GRANIT. Hydrography from NHD. Transportation data from GDT at 1:24,000. Map Updated: 9/25/02; US EPA- New England GIS Center L:/projects/stormwater/phase2/nhtowns/new/