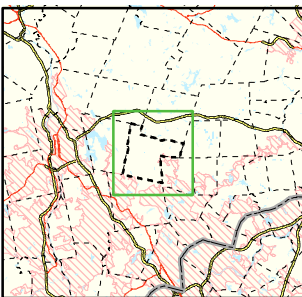





Area of Focus:



**NPDES Phase II Stormwater Program  
Automatically Designated MS4 Areas**  
*Chester, New Hampshire*

-  Chester Town Boundary
-  Regulated Area (2000 Urbanized Area)

Town Population: 3,792  
Regulated Population: 53



Data Sources: Urbanized Areas from US Census Bureau (1990 and 2000). Political boundaries from GRANIT. Hydrography from NHD. Transportation data from GDT at 1:24,000.  
Map Updated: 9/24/02; US EPA- New England GIS Center  
L:/projects/stormwater/phase2/nhtowns/new/