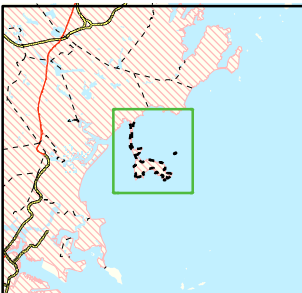



Area of Focus:

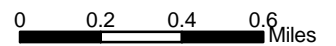


NPDES Phase II Stormwater Program
 Automatically Designated MS4 Areas
Nahant, Massachusetts

 Nahant Town Boundary

 Regulated Area (2000 Urbanized Area)

Town Population: 3,632
 Regulated Population: 3,371



Data Sources: Urbanized Areas from US Census Bureau (2000). Political boundaries from MassGIS. Hydrography from NHD. Transportation data from GDT at 1:24,000. Map Created: 11/14/02; US EPA - New England GIS Center
 L:/projects/stormwater/phase2/matowns/new/