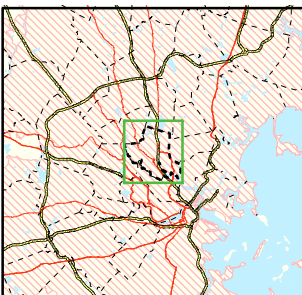




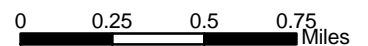
Area of Focus:



**NPDES Phase II Stormwater Program
Automatically Designated MS4 Areas
*Medford, Massachusetts***

-  Medford Town Boundary
-  Regulated Area (2000 Urbanized Area)

Town Population: 55,765
Regulated Population: 55,761



Data Sources: Urbanized Areas from US Census Bureau (2000). Political boundaries from MassGIS. Hydrography from NHD. Transportation data from GDT at 1:24,000. Map Created: 11/14/02; US EPA- New England GIS Center L:/projects/stormwater/phase2/matowns/new/