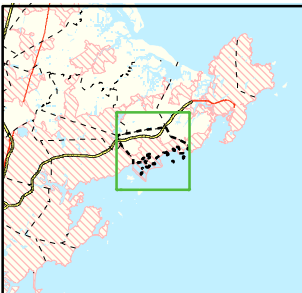





Area of Focus:



**NPDES Phase II Stormwater Program
Automatically Designated MS4 Areas
*Manchester-by-the-Sea, Massachusetts***

-  Manchester-by-the-Sea Town Boundary
-  Regulated Area (2000 Urbanized Area)

Town Population: 5,228
Regulated Population: 4,808



Data Sources: Urbanized Areas from US Census Bureau (2000). Political boundaries from MassGIS. Hydrography from NHD. Transportation data from GDT at 1:24,000. Map Created: 11/13/02; US EPA - New England GIS Center L:/projects/stormwater/phase2/matowns/new/