

**Attachment A-2**  
**Map Location of Outfalls**

Merrimack Station

*Pembroke, NH*

Cooling Water Intake Structure

004, 005

*Bow, NH*

003B & 003C

003A

003D

003

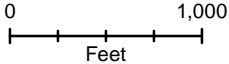


Discharge Canal

3A

95

**Legend**

- Outfalls



Created by EPA New England GIS Center  
MapTracker ID: 8015  
September 14, 2011  
Source: NH Granit:  
2010 1-Ft Color Aerial Photos