

ATTACHMENT C
Permit No. MA0003654
Biological Monitoring Locations

Permit No. MA0003654

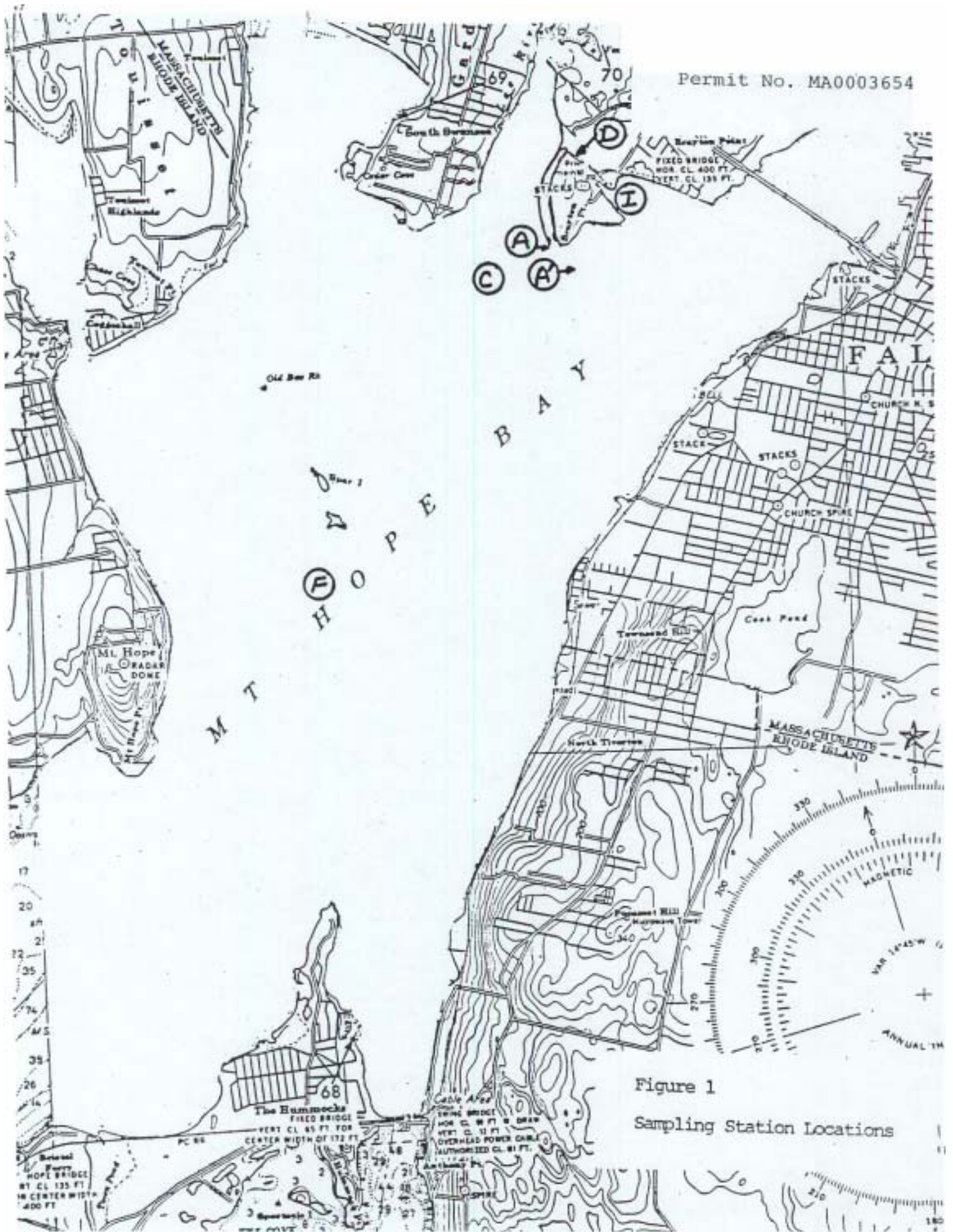


Figure 1
Sampling Station Locations

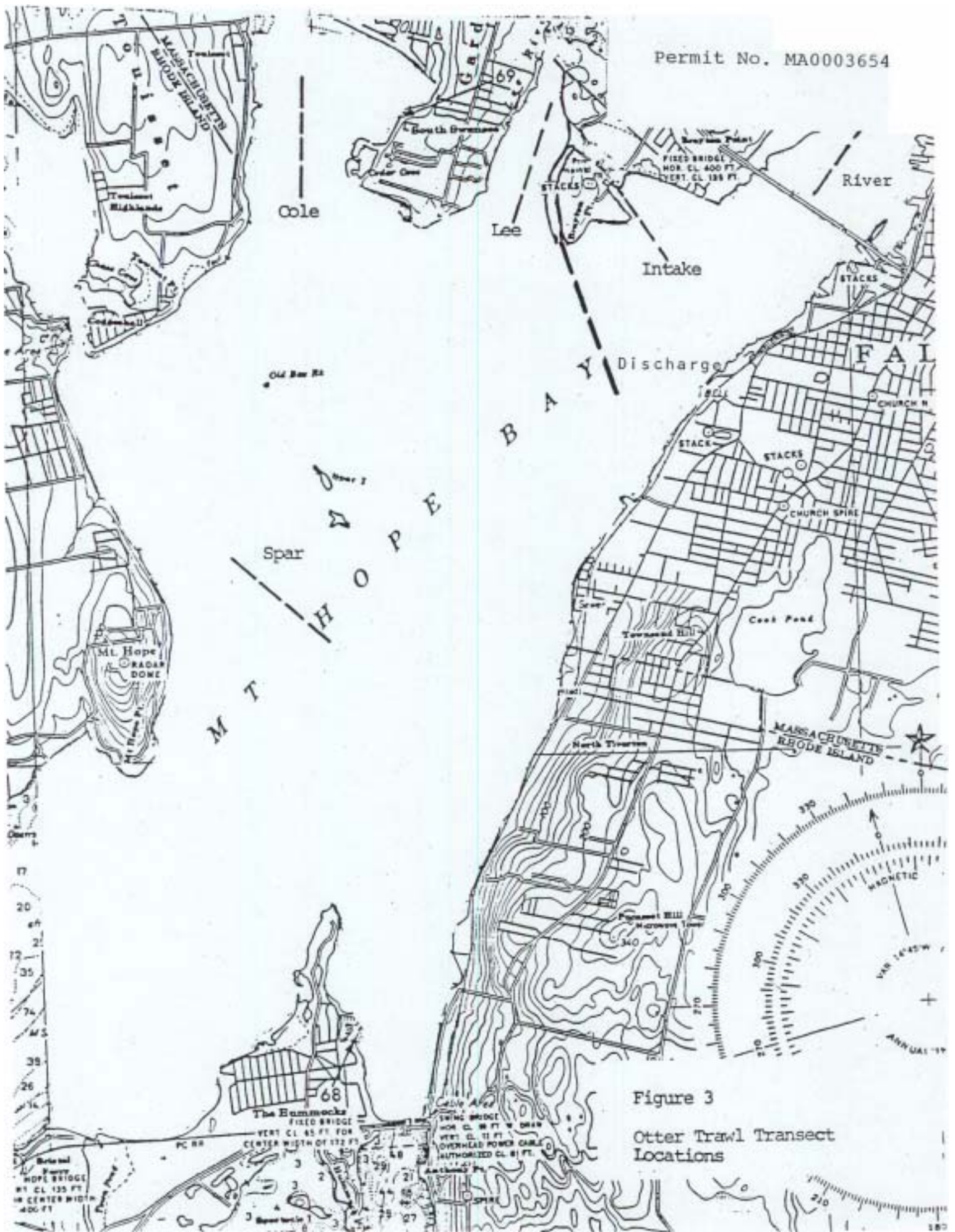


Figure 3
Otter Trawl Transect
Locations

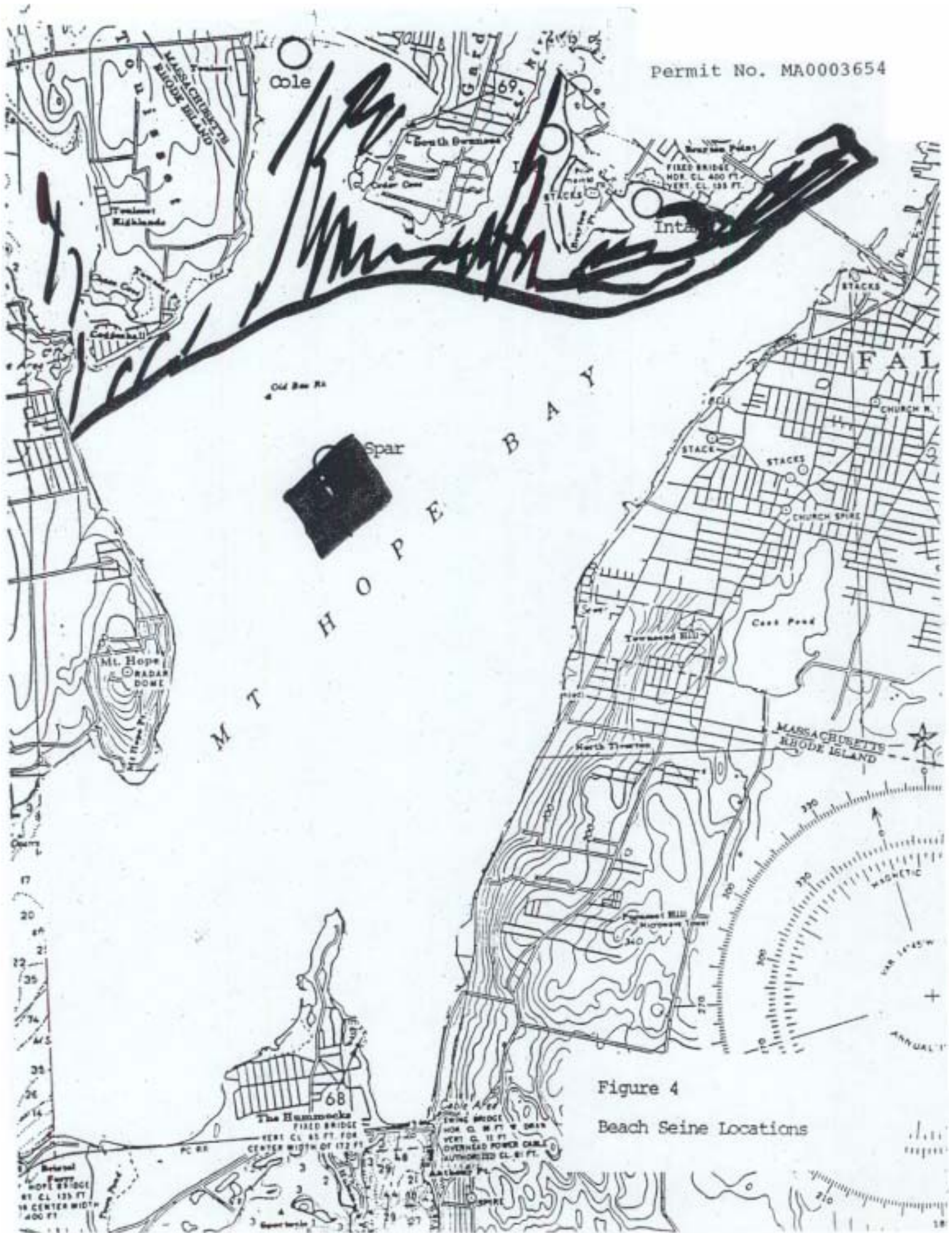


Figure 4
Beach Seine Locations

Figure 6: Location of Thermistors for Water Temperature Monitoring in Mount Hope Bay



Revised from PG&E Generating and Marine Research, Inc., Brayton Point Station 1998 Annual Report, September 1999.