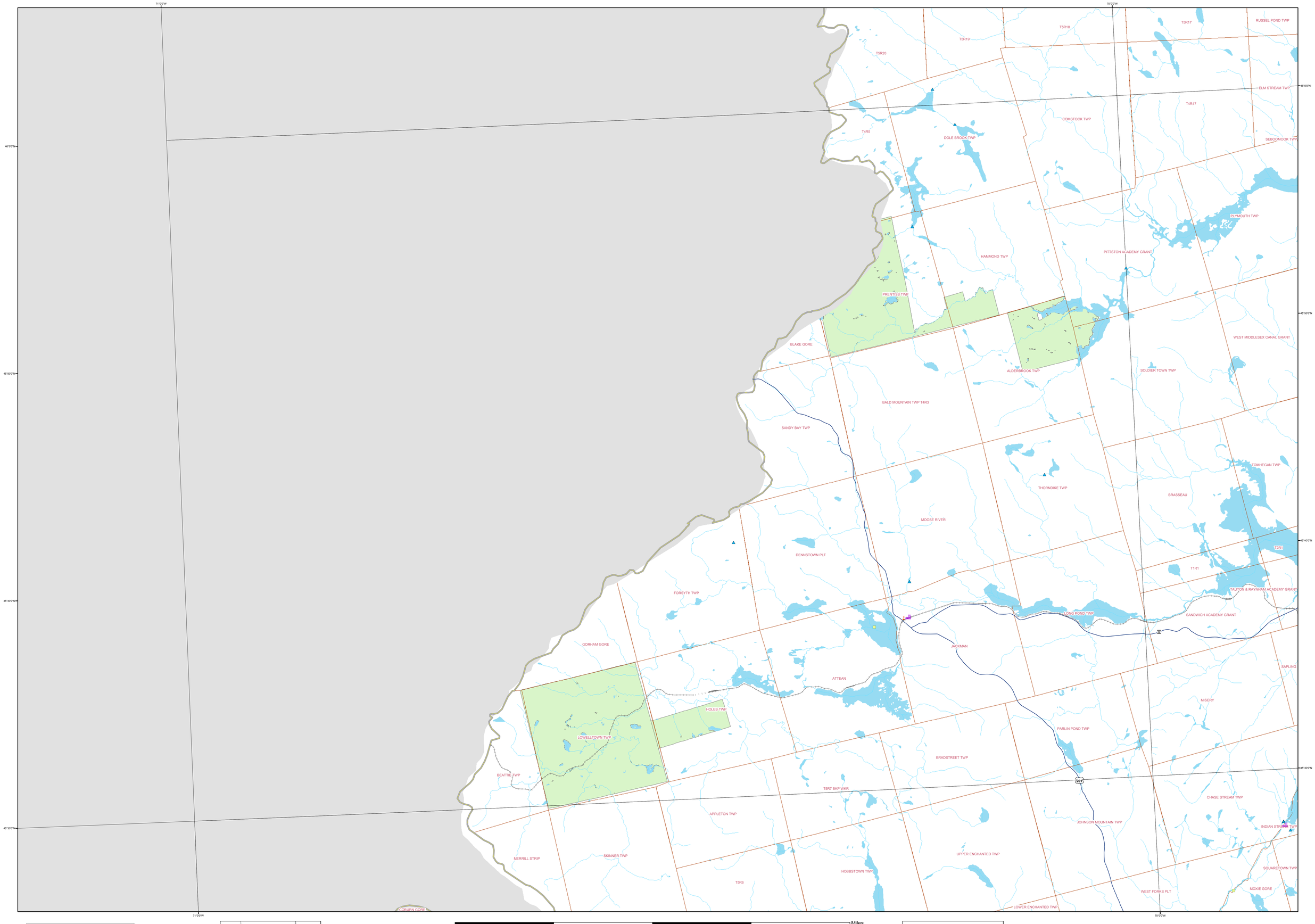


**Legend**

- Interstate
- US and State Highway
- Local Thoroughfare
- Toll Road
- Ramp
- Railroad
- USGS 100K Index
- Municipal Boundary
- Water Bodies
- Rivers
- NPDES Facilities
- Dams
- ESA Points
- State Boundary
- Public School
- Private School
- Airports
- ESA
- Tribal Land
- USCG Jurisdiction

Legend items apply to the entire map series.
All items in the legend may not apply to this individual map.
Map produced by the EPA Region 1 GIS Center on April 20th, 2006.

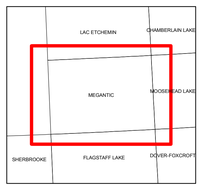


100K Map Index

N
W E
S

0 5 10 15 20 Miles

# Emergency Response Area Contingency Plan
# Map Index: Megantic

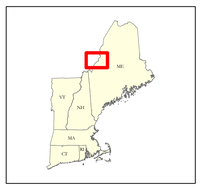


Locus map

United States Environmental Protection Agency New England