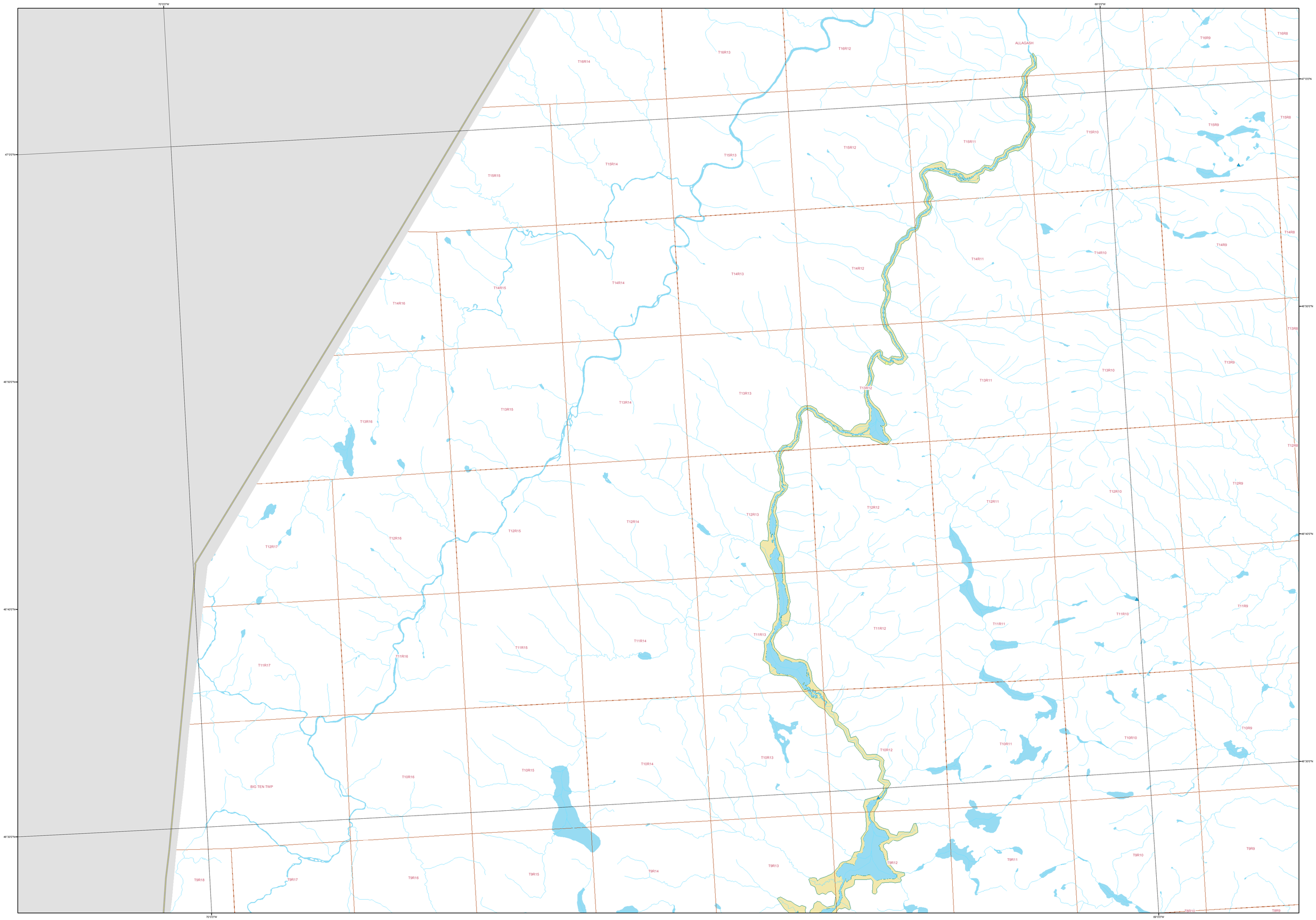

Legend

Interstate	NPDES Facilities
US and State Highway	Dams
Local Thoroughfare	ESA Points
Toll Road	State Boundary
Ramp	Public School
Railroad	Private School
USGS 100K Index	Airports
Municipal Boundary	ESA
Water Bodies	Tribal Land
Rivers	USCG Jurisdiction

Legend items apply to the entire map series.
All items in the legend may not apply to this individual map.
Map produced by the EPA Region 1 GIS Center on April 20th, 2006.

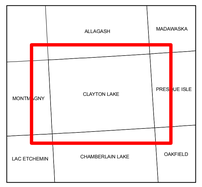

100K Map Index

N
W E
S

0 5 10 15 20 Miles

Emergency Response Area Contingency Plan
Map Index: Clayton Lake

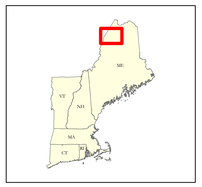

Locus map

United States Environmental Protection Agency New England