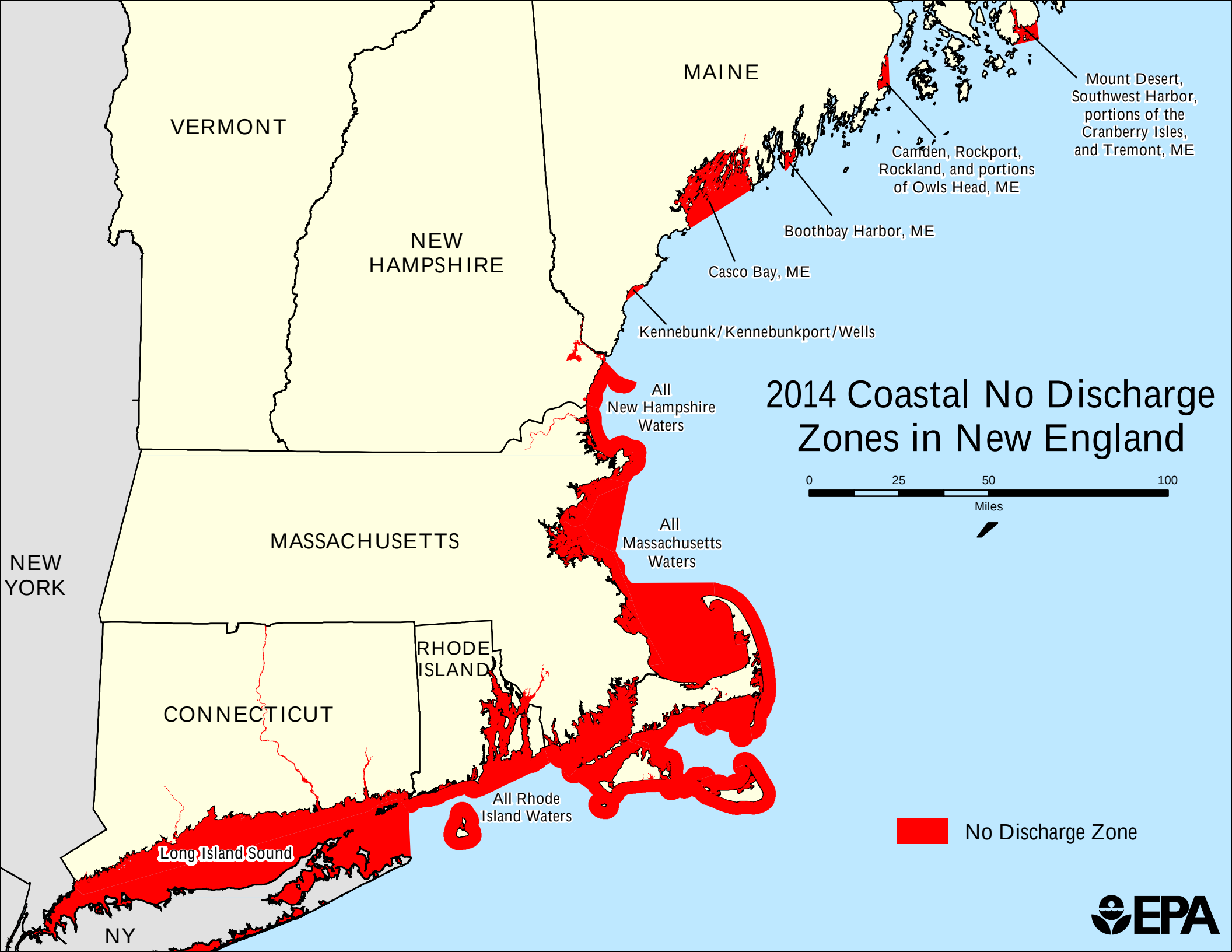
2014 Coastal No Discharge Zones in New England
MAINE
VERMONT
NEW HAMPSHIRE
MASSACHUSETTS
CONNECTICUT
RHODE ISLAND
NEW YORK
NY
Mount Desert, Southwest Harbor, portions of the Cranberry Isles, and Tremont, ME
Camden, Rockport, Rockland, and portions of Owls Head, ME
Boothbay Harbor, ME
Casco Bay, ME
Kennebunk/Kennebunkport/Wells
All New Hampshire Waters
All Massachusetts Waters
All Rhode Island Waters
Long Island Sound
0
25
50
100
Miles
No Discharge Zone
EPA

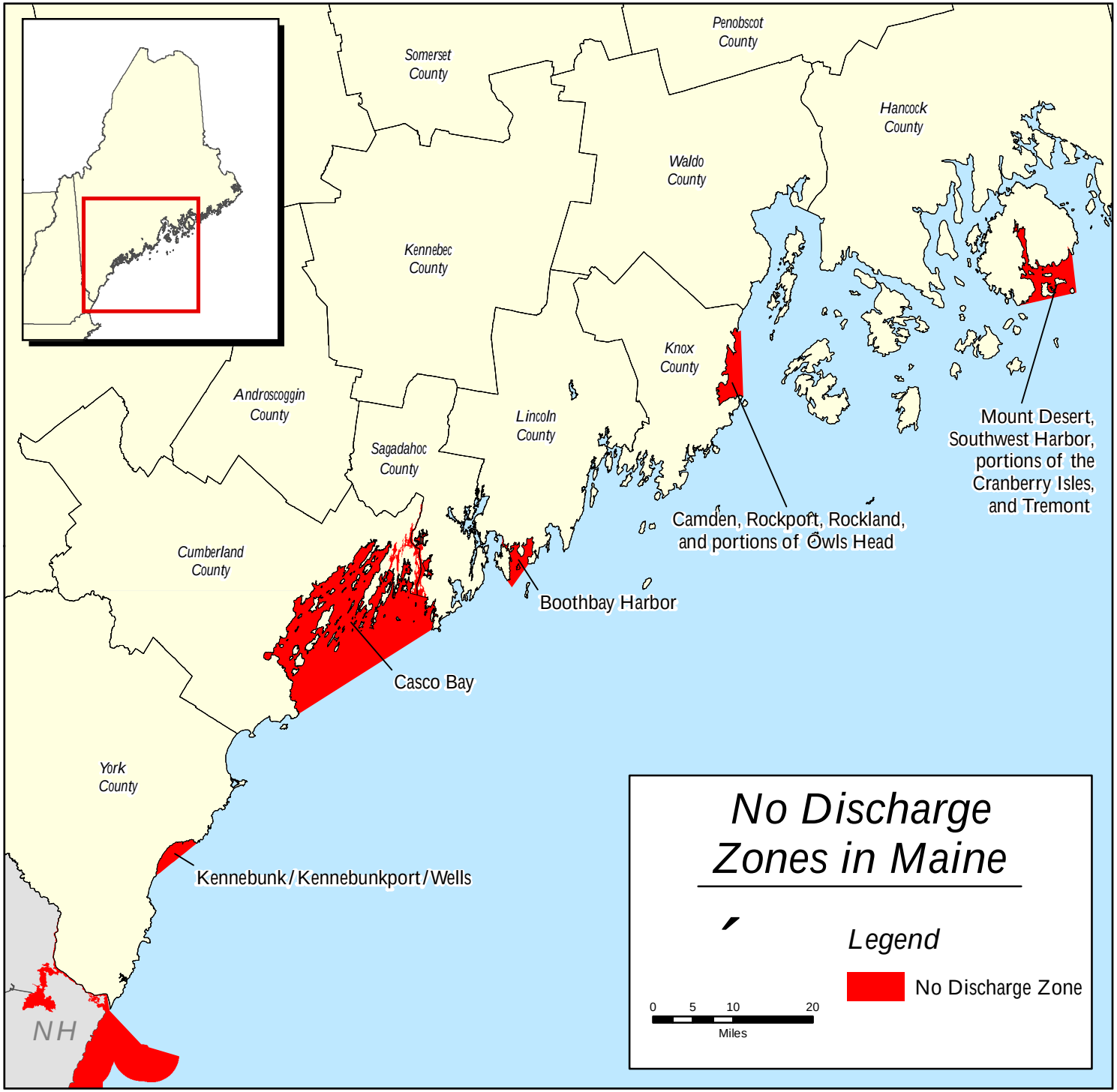
Somerset County
Penobscot County
Hancock County
Waldo County
Kennebec County
Knox County
Androscoggin County
Lincoln County
Sagadahoc County
Cumberland County
York County
NH
Mount Desert, Southwest Harbor, portions of the Cranberry Isles, and Tremont
Camden, Rockport, Rockland, and portions of Owls Head
Boothbay Harbor
Casco Bay
Kennebunk/Kennebunkport/Wells
No Discharge Zones in Maine
Legend
No Discharge Zone
0 5 10 20
Miles

Strafford County
Maine
Rockingham County
Massachusetts
N
0
2.25
4.5
9
Miles
No Discharge Zones in New Hampshire
No Discharge Zone

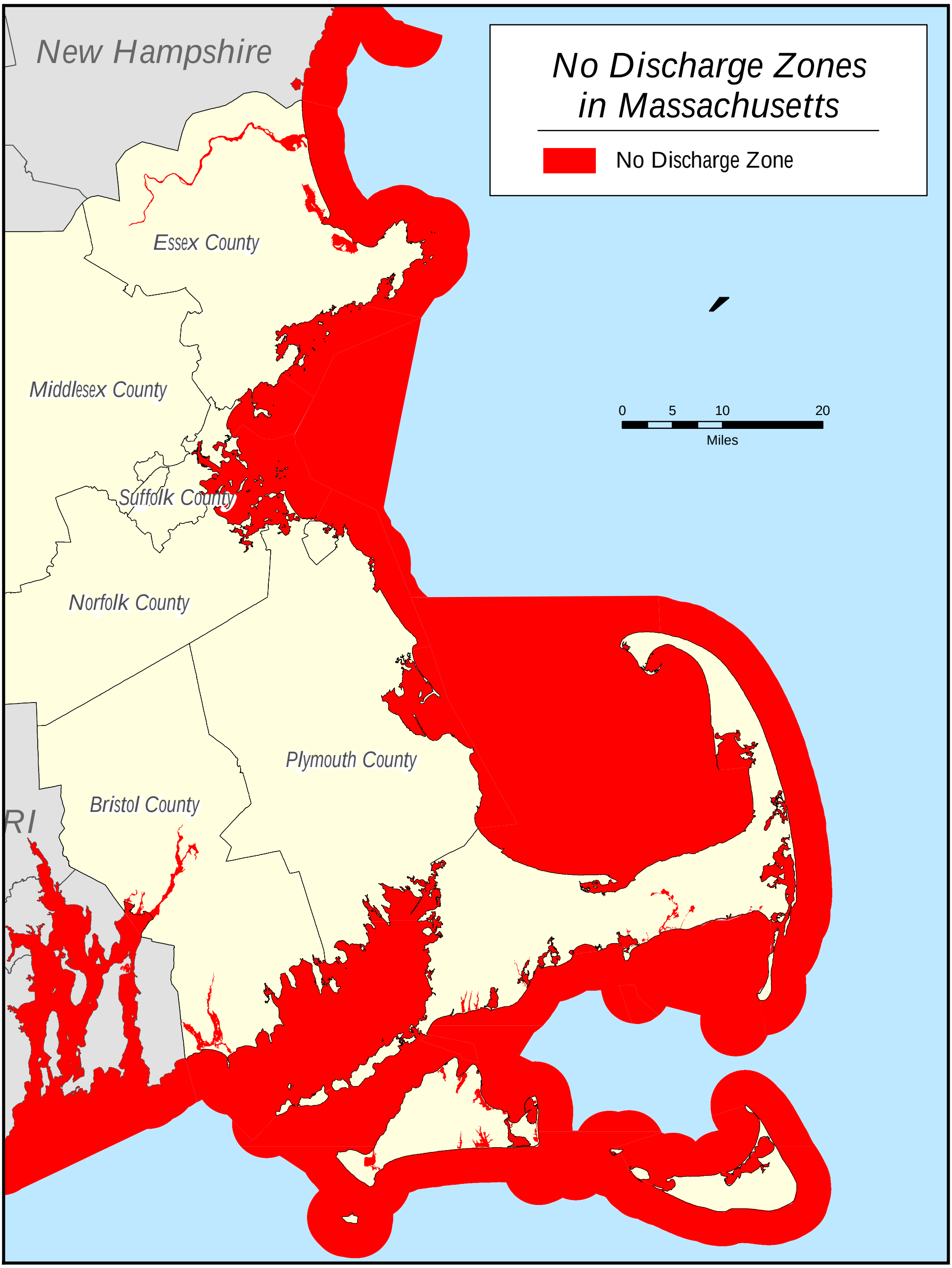
No Discharge Zones in Massachusetts
No Discharge Zone
New Hampshire
Essex County
Middlesex County
Suffolk County
Norfolk County
Plymouth County
Bristol County
RI
0
5
10
20
Miles

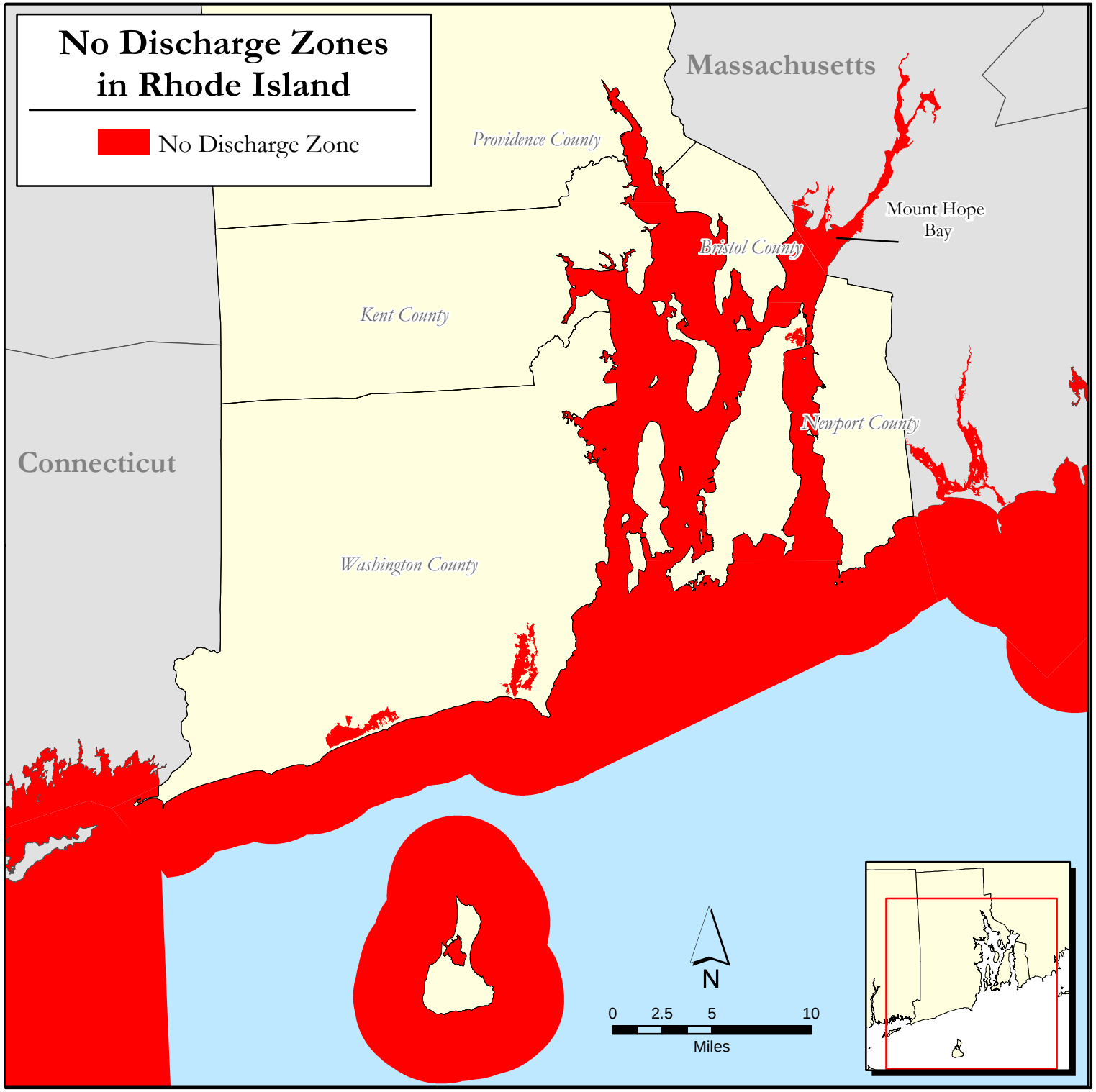
No Discharge Zones in Rhode Island
No Discharge Zone
Massachusetts
Providence County
Mount Hope Bay
Bristol County
Kent County
Newport County
Connecticut
Washington County
N
0
2.5
5
10
Miles

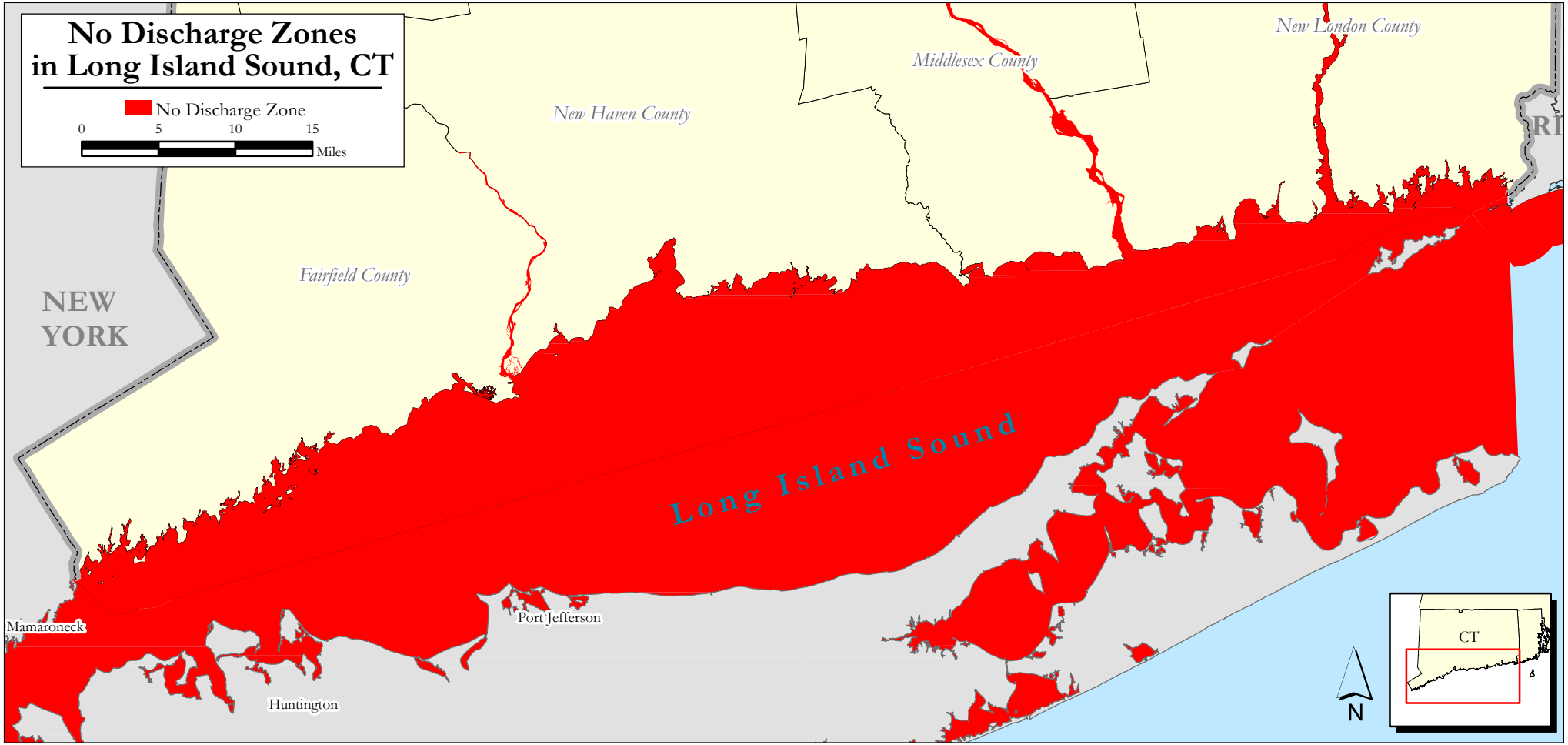
No Discharge Zones
in Long Island Sound, CT
No Discharge Zone
0
5
10
15
Miles
New Haven County
Middlesex County
New London County
Fairfield County
NEW
YORK
RI
Long Island Sound
Mamaroneck
Port Jefferson
Huntington
N
CT