GWACS-11

Catalog
Selection
Geoprocessing
Customize
Windows
Help
1:2,500
Mcdonald's
AGANA
CHN CANTON TASI
CHN OBISPO
QUNUT
PALE KIERAN HICKEY
SINAJANA
CHN MAGAJNA
A-23 DW

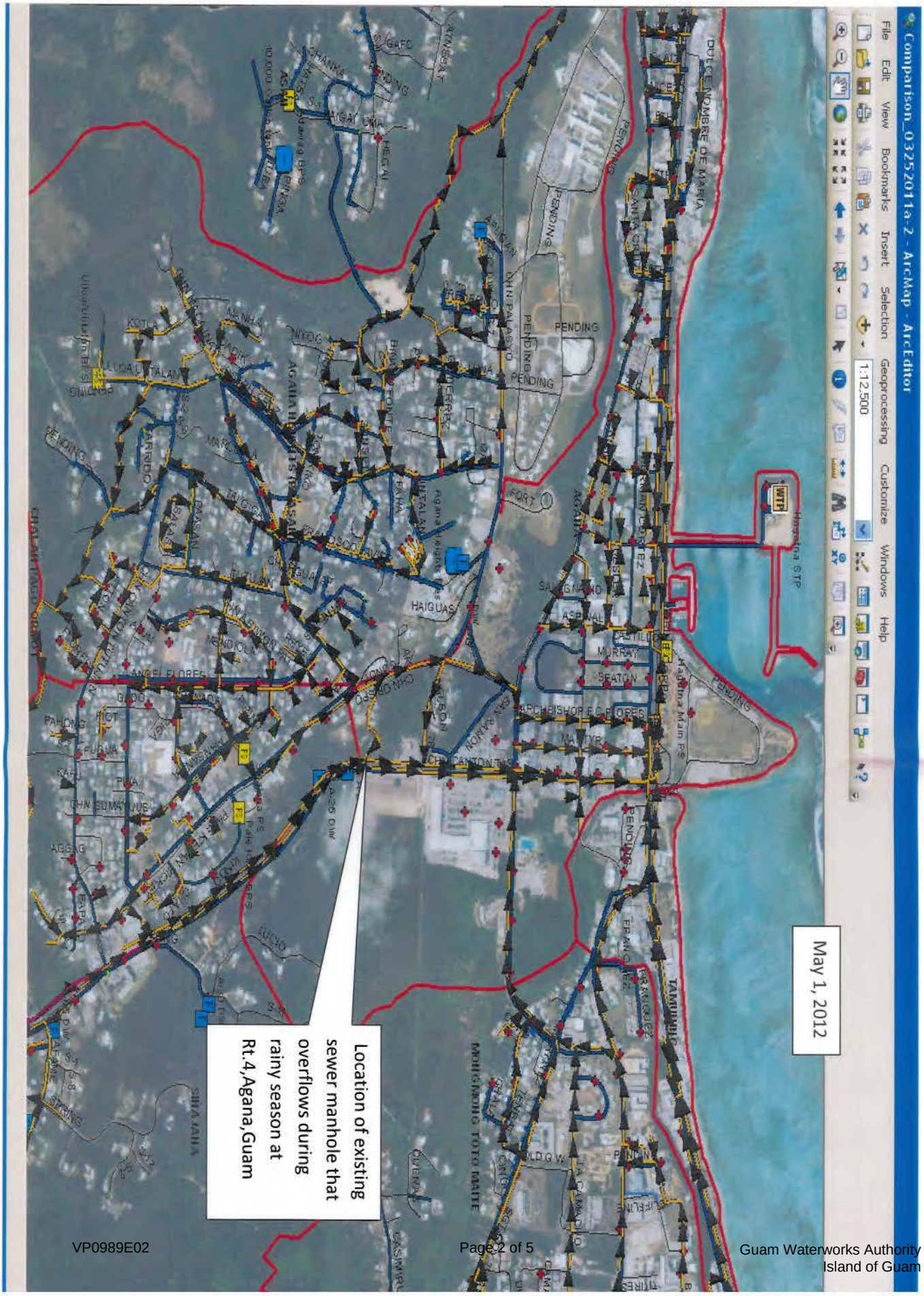
Comparison_03252011a-2 - ArcMap - ArcEditor
File Edit View Bookmarks Insert Selection Geoprocessing Customize Windows Help
1:12,500
Location of existing sewer manhole that overflows during rainy season at Rt.4,Agana,Guam
May 1, 2012

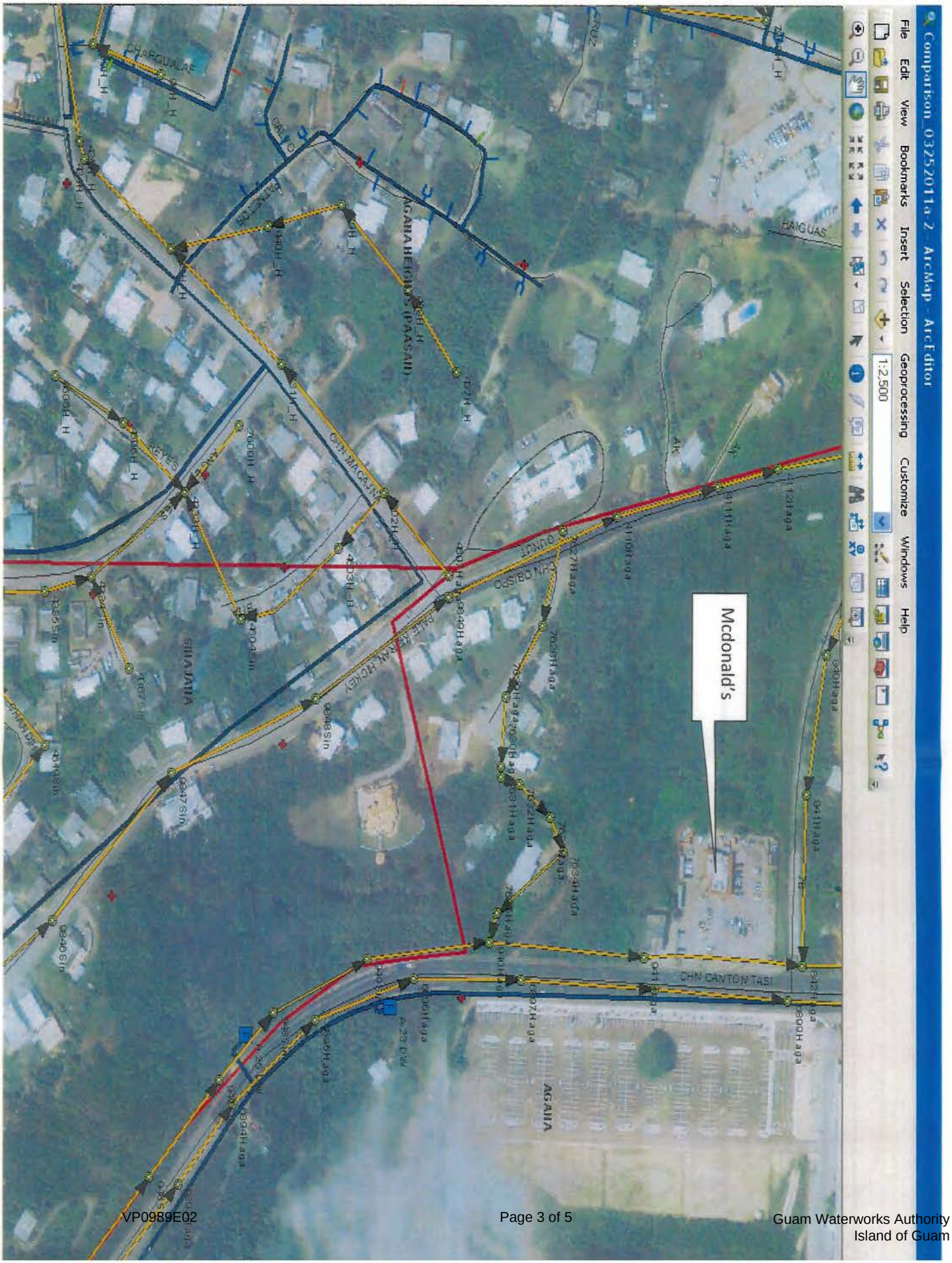
Comparison_03252011a-2 - ArcMap - ArcEditor
File
Edit
View
Bookmarks
Insert
Selection
Geoprocessing
Customize
Windows
Help
1:2,500
Mcdonald's
CHN CANTON TASI
AGANA
SINAJANA
CHN MAGAJNA
CHN OBISPO
HAIGUAS
CHARGUALAF

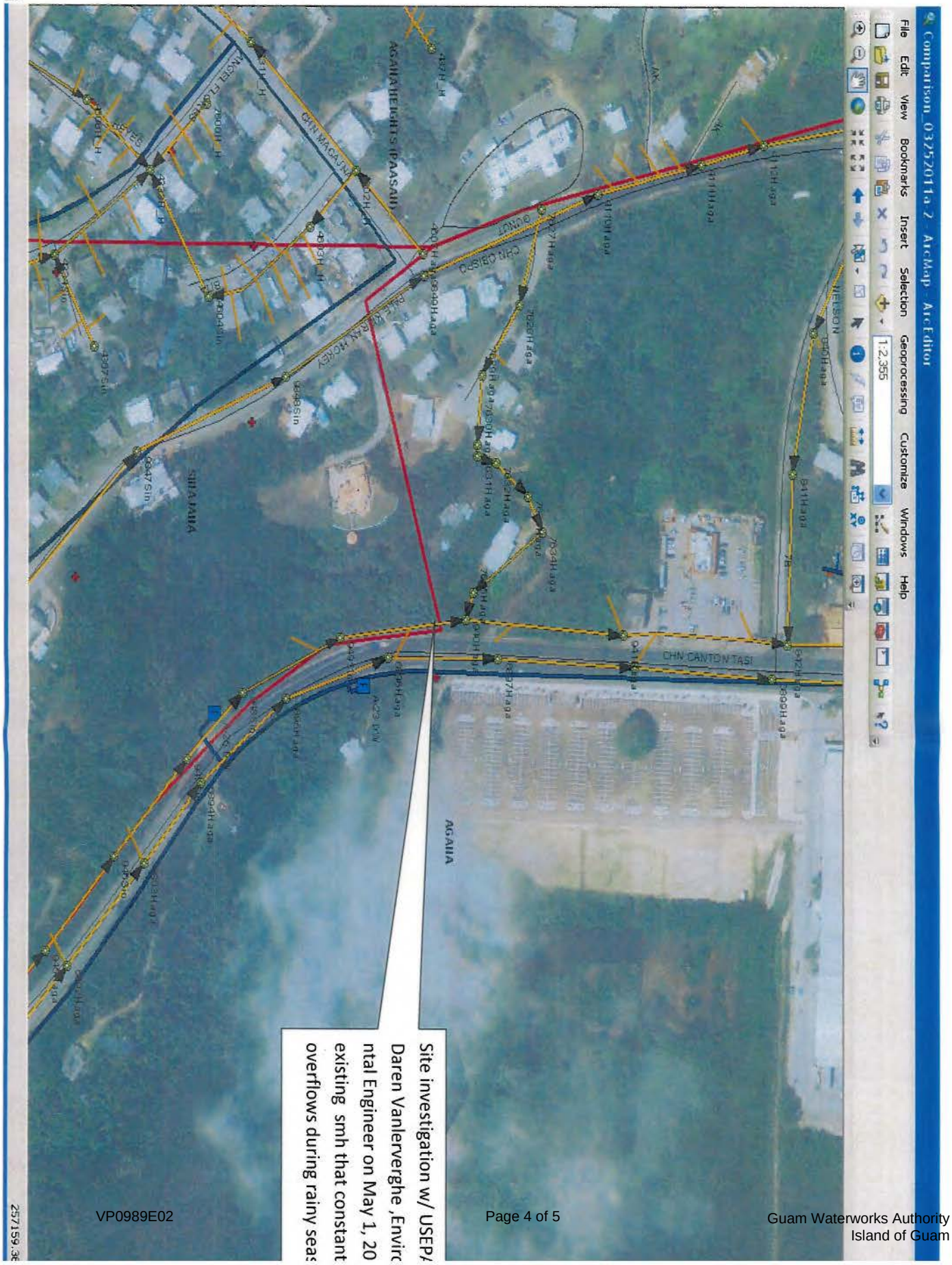
Comparison_03252011a-2 - ArcMap - ArcEditor
File Edit View Bookmarks Insert Selection Geoprocessing Customize Windows Help
1:2,355
AGANA HEIGHTS (PAASAN)
CHN MAGAJNA
CHN OBISPO
CHN CANTON TASI
AGANA
SINAJANA
Site investigation w/ USEPA
Daren Vanlerverghe ,Enviro
ntal Engineer on May 1, 20
existing smh that constant
overflows during rainy seas

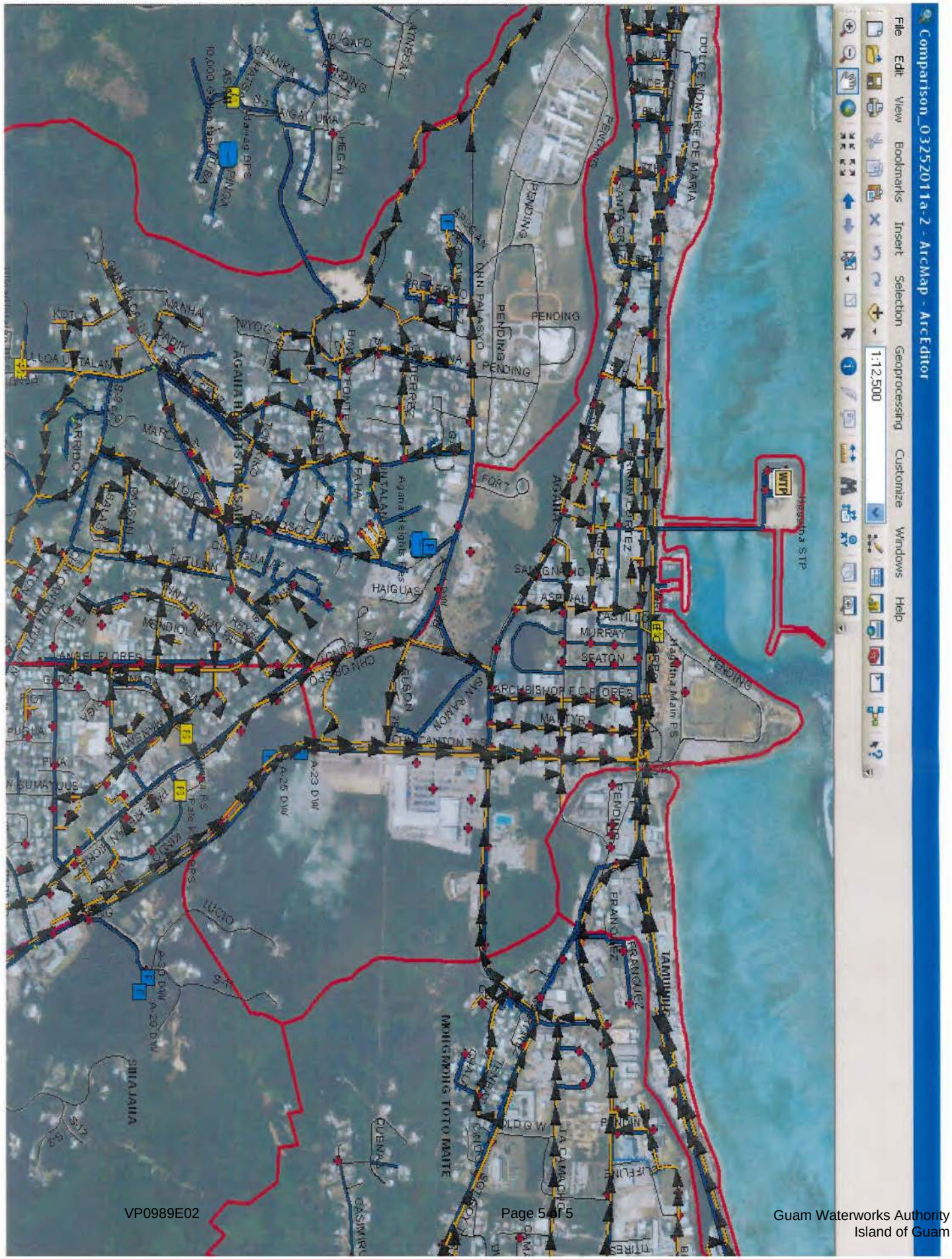
Comparison_03252011a-2 - ArcMap - ArcEditor
File
Edit
View
Bookmarks
Insert
Selection
Geoprocessing
Customize
Windows
Help
1:12,500
PENDING
HAIGUAS
ARCHBISHOP F.C. FLORES
MURRAY
SEATON
MANTYR
LANGEL FLORES
MONGMONG TOTO MAITE
SINAJANA
TAMUNING
Hagatna STP
Hagatna Main PS
A-23 DW
A-25 DW
A-29 DW