Figure 4-1

Simplified Flow Chart for Near-field SS

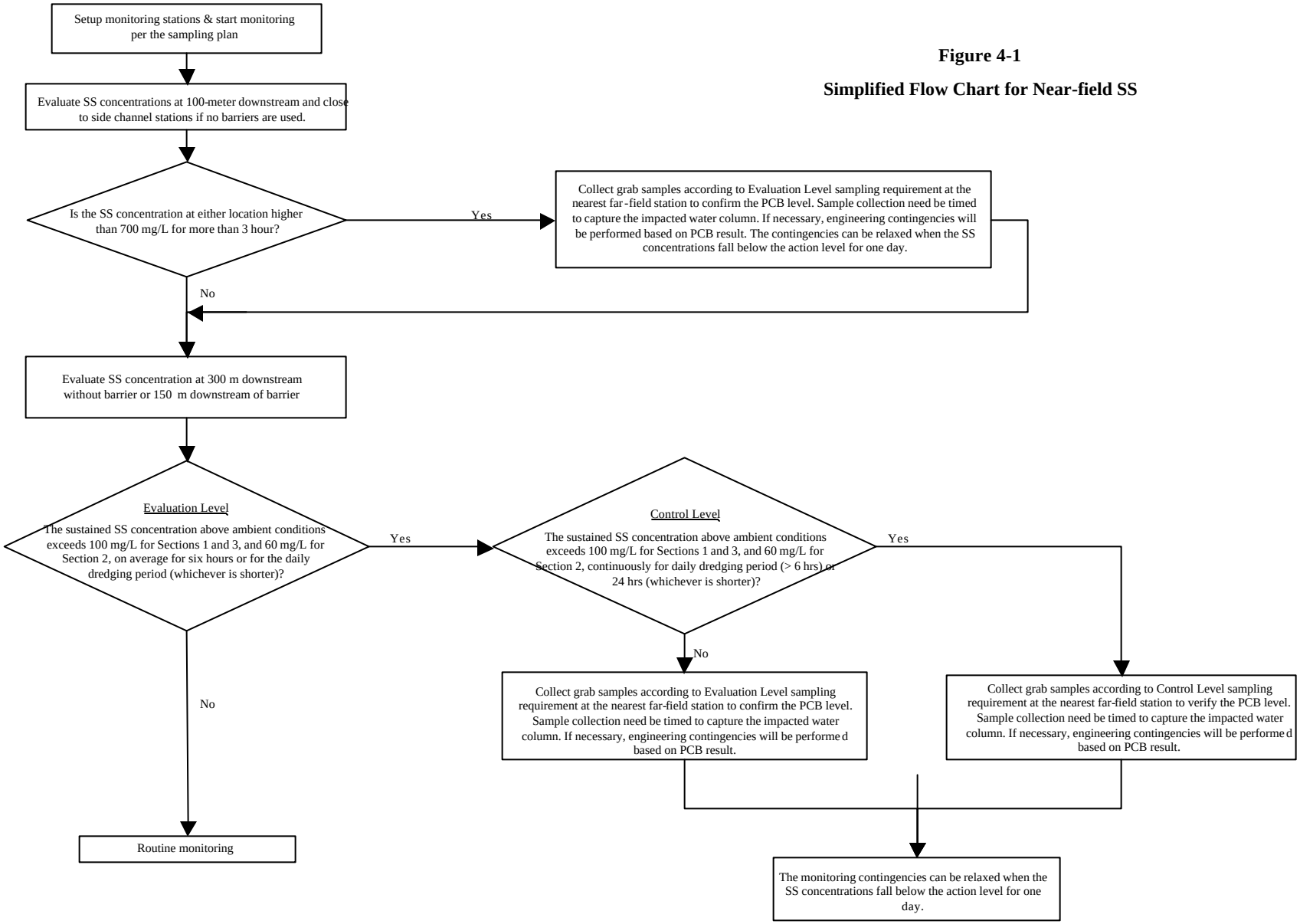

Figure 4-2

Simplified Flow Chart for Far-field PCB

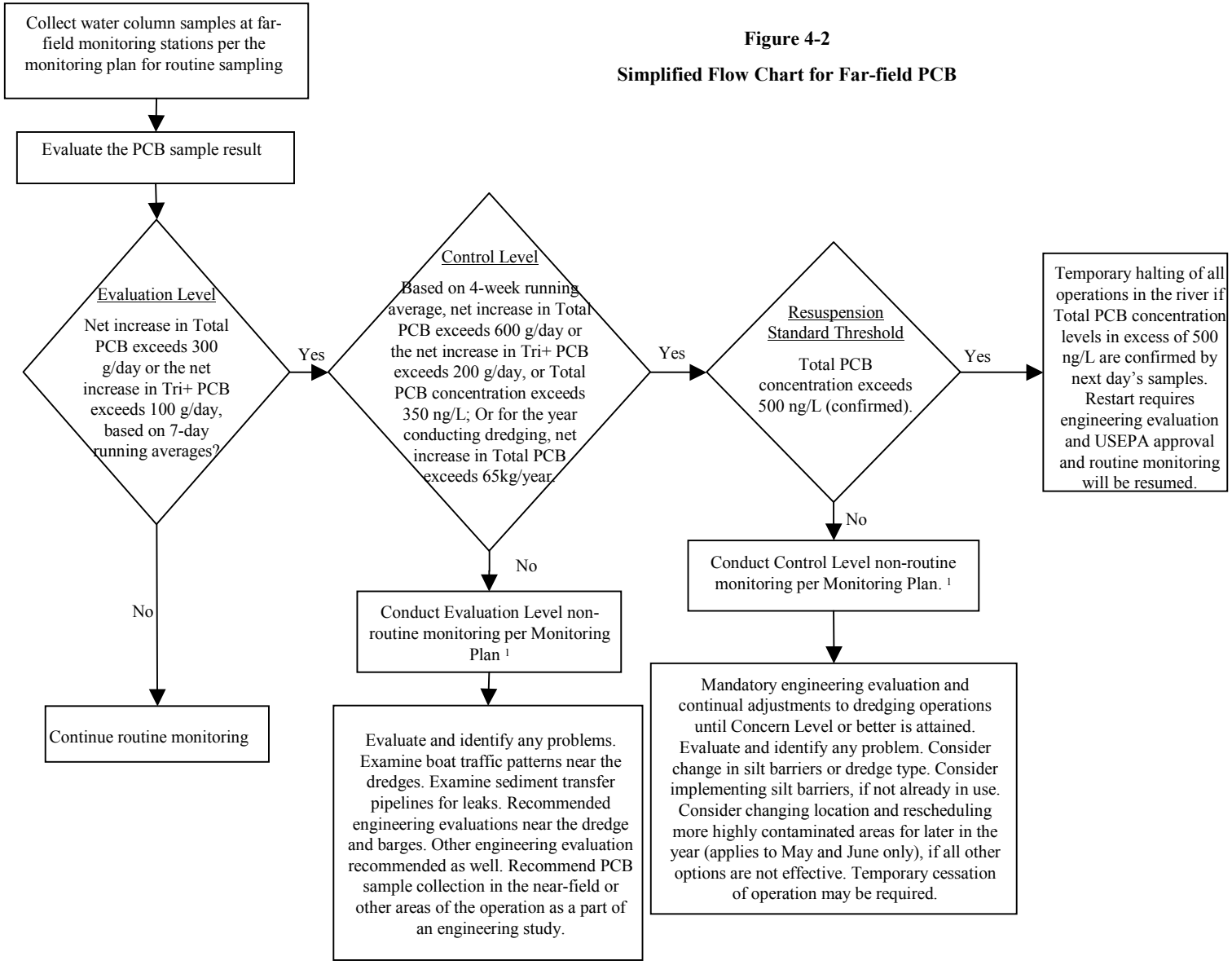

Note:

1. Non-routine monitoring will be required continuously for the period of time as specified in Section 3.3.5.

Figure 4-3

Simplified Flow Chart for Far-field SS

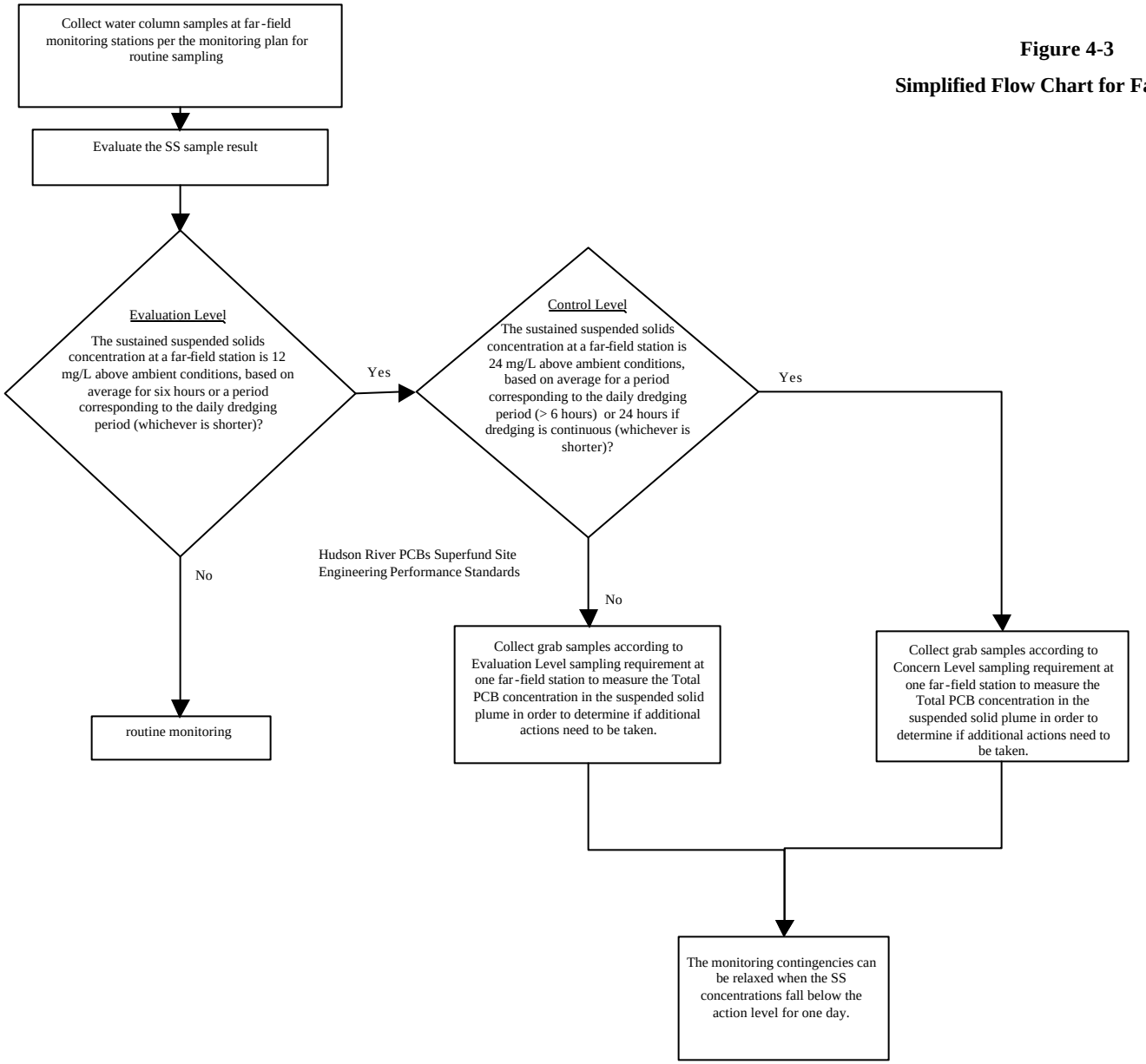

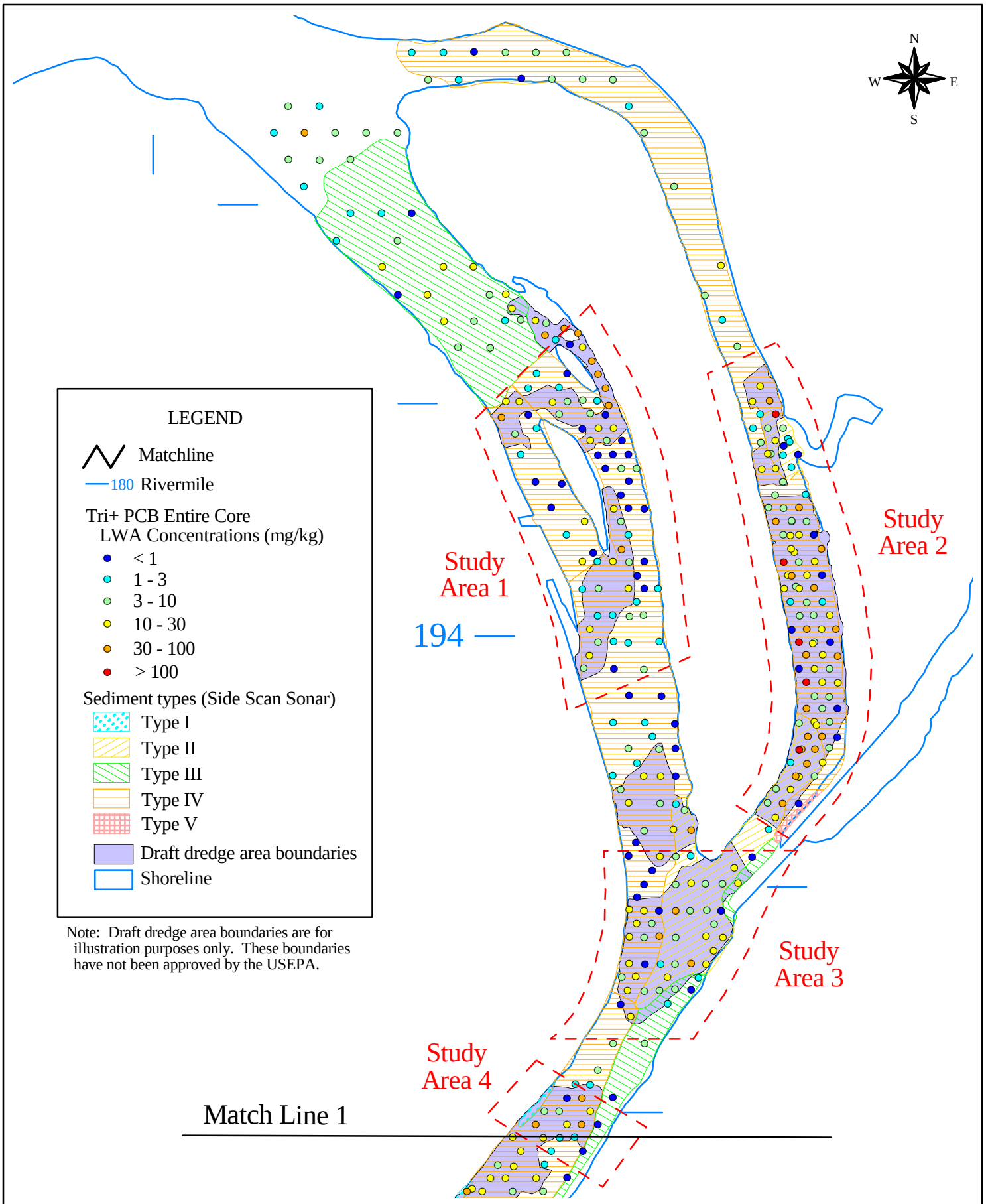

Hudson River	Figure 4-4 Preliminary Study Areas for the Special Studies Showing LWA Concentrations	Sheet 1 of 7

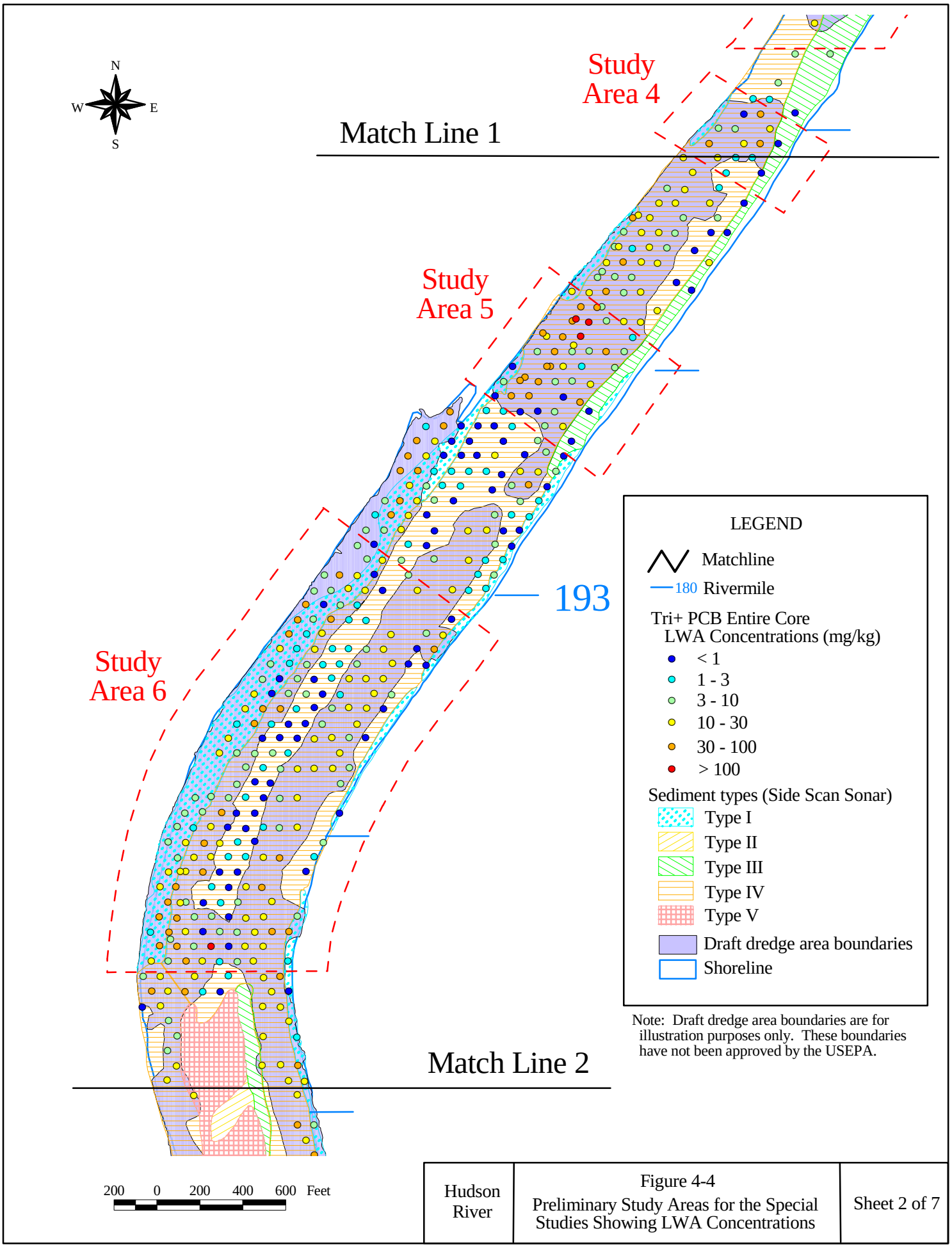

Hudson River	Figure 4-4 Preliminary Study Areas for the Special Studies Showing LWA Concentrations	Sheet 2 of 7

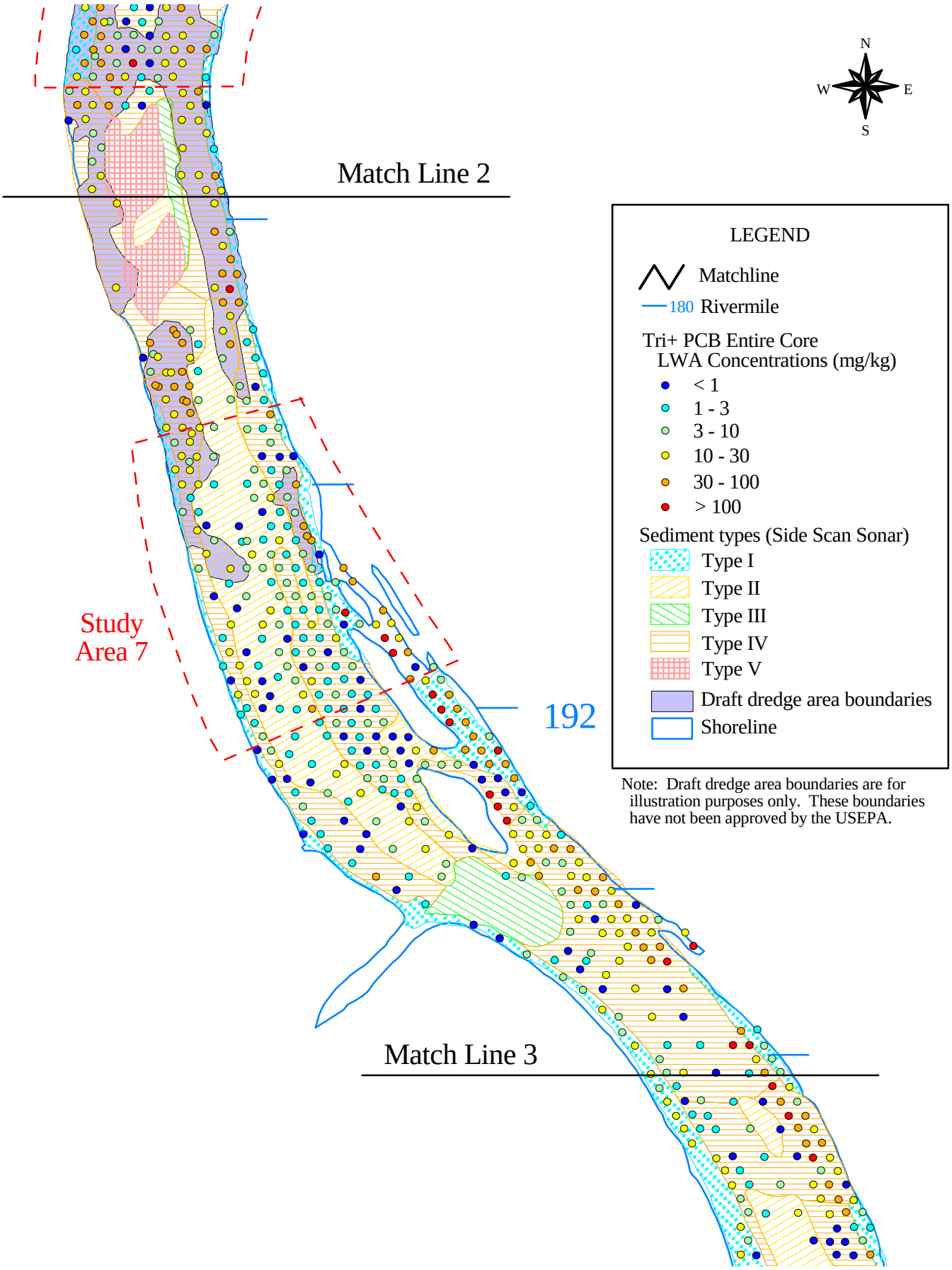

Hudson River	Figure 4-4 Preliminary Study Areas for the Special Studies Showing LWA Concentrations	Sheet 3 of 7

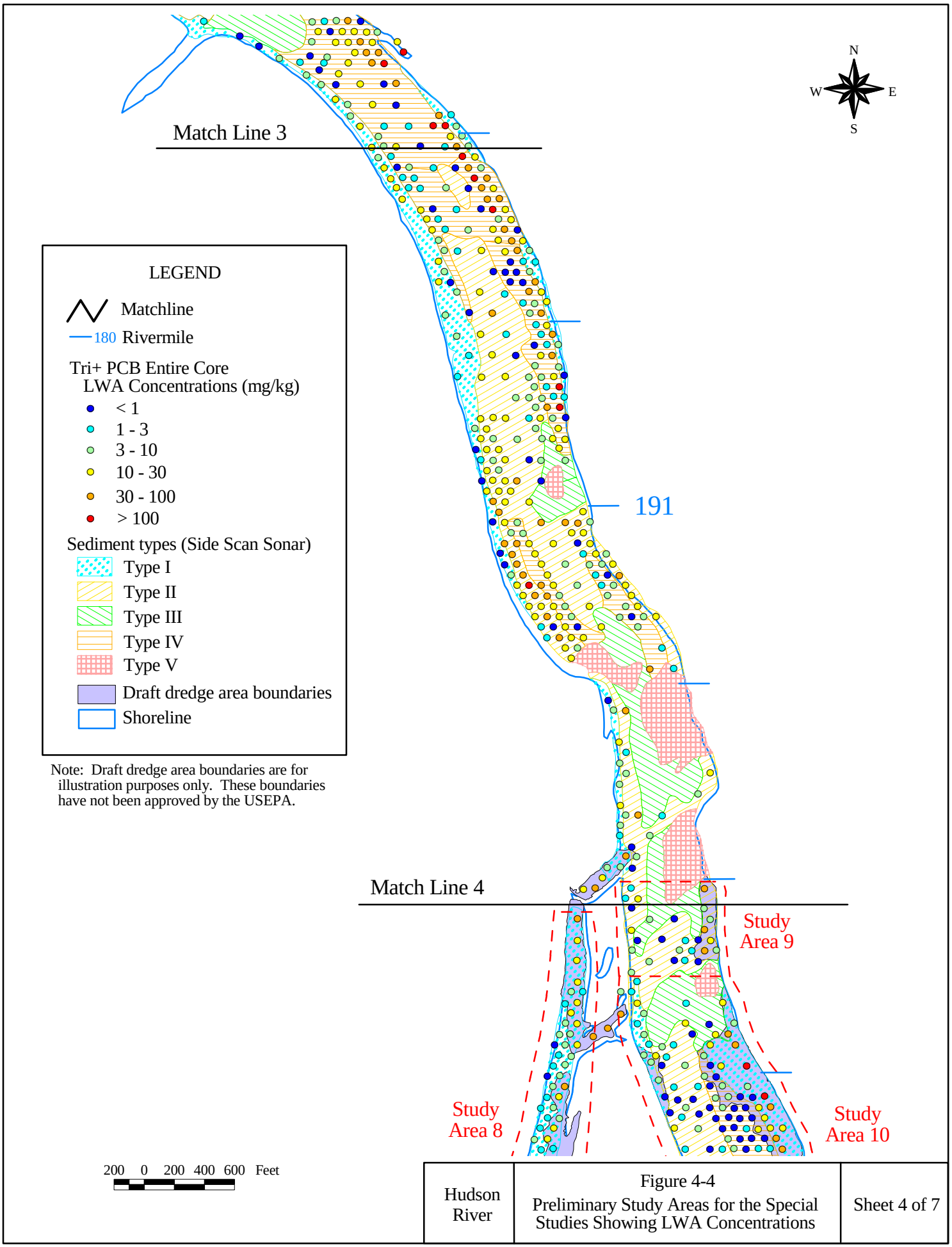

Hudson River	Figure 4-4 Preliminary Study Areas for the Special Studies Showing LWA Concentrations	Sheet 4 of 7

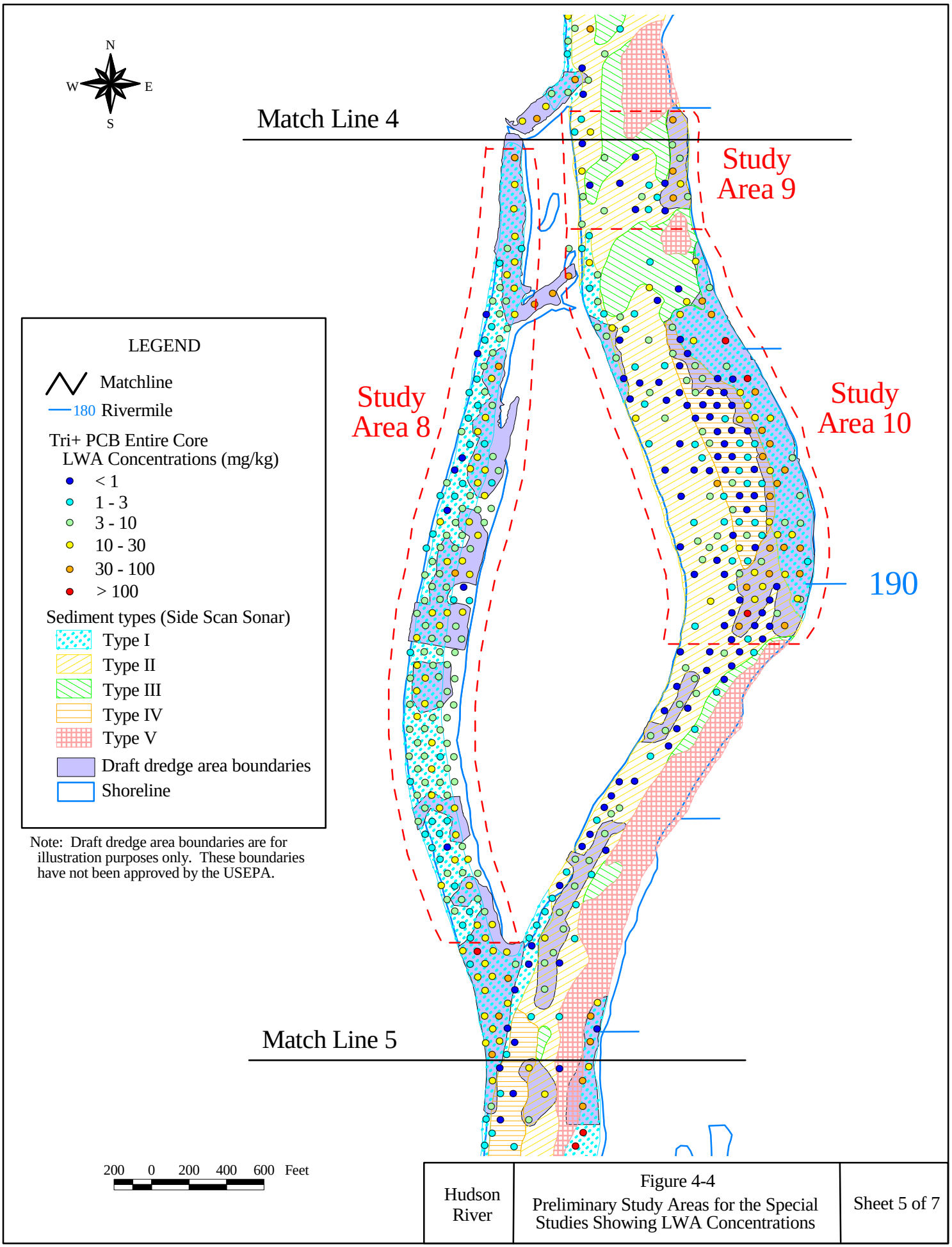

Hudson River	Figure 4-4 Preliminary Study Areas for the Special Studies Showing LWA Concentrations	Sheet 5 of 7

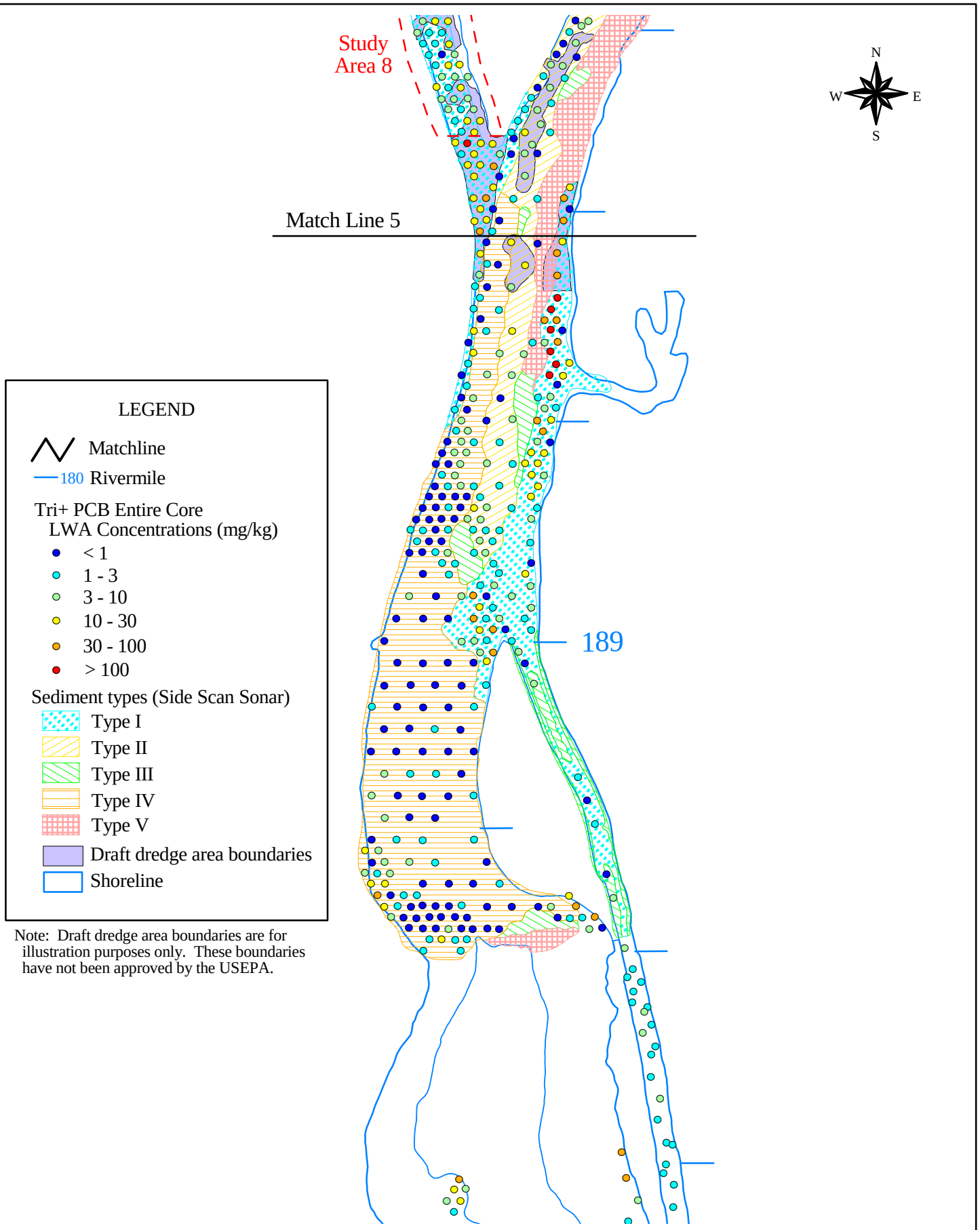

Hudson River	Figure 4-4 Preliminary Study Areas for the Special Studies Showing LWA Concentrations	Sheet 6 of 7

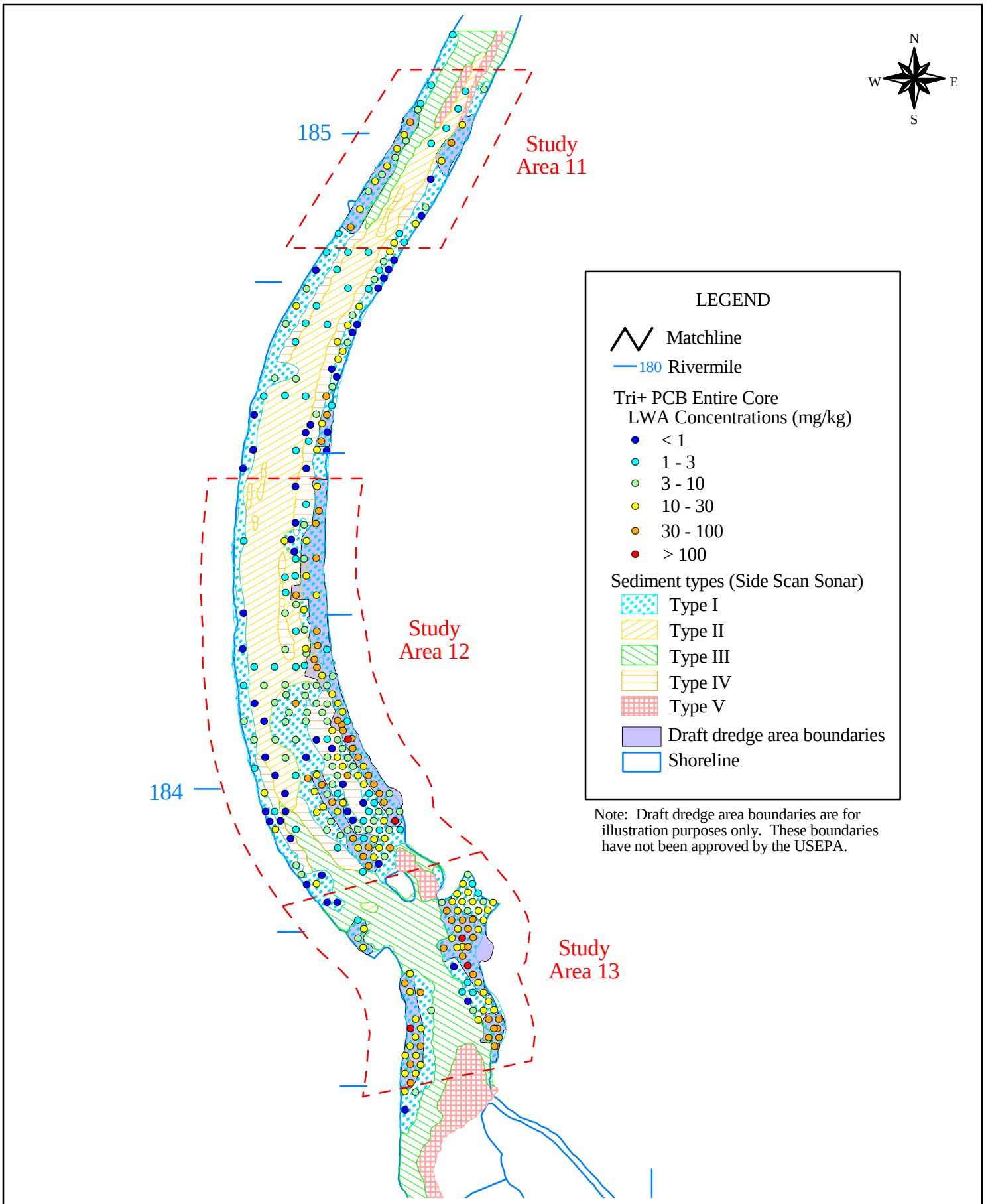

Hudson River	Figure 4-4 Preliminary Study Areas for the Special Studies Showing LWA Concentrations	Sheet 7 of 7

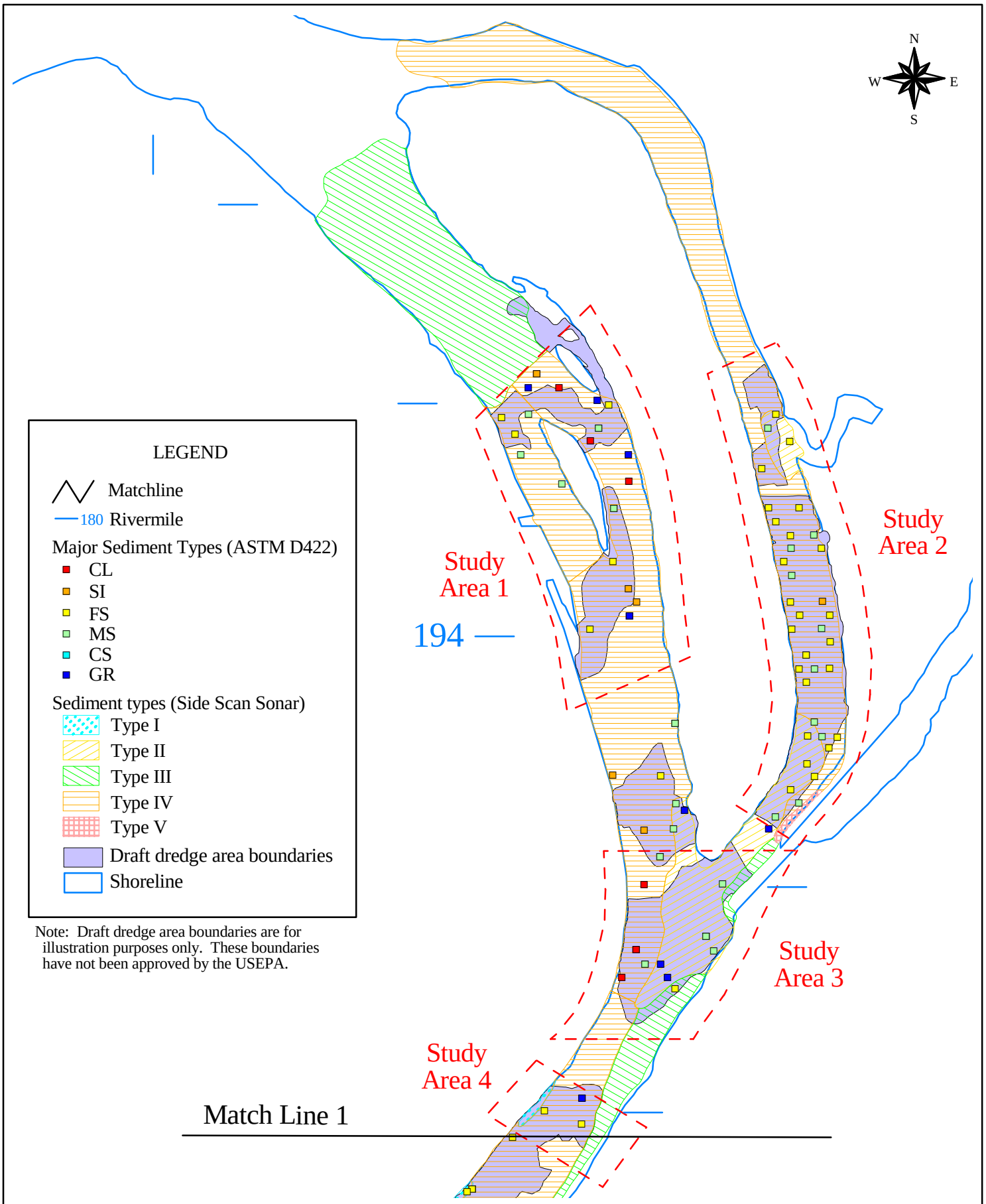

Hudson River	Figure 4-5 Preliminary Study Areas for the Special Studies Showing Sediment Types	Sheet 1 of 7

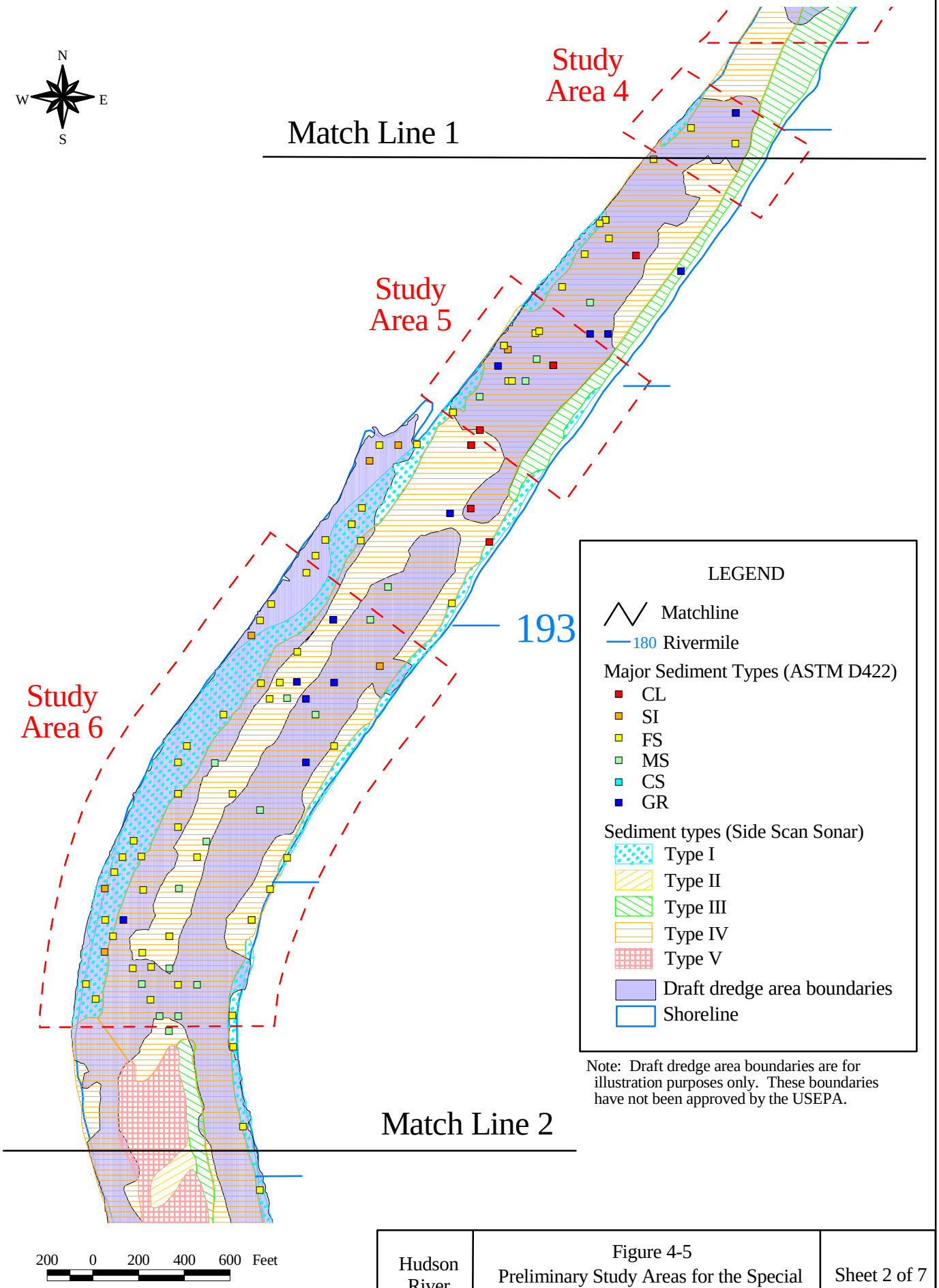

Hudson River	Figure 4-5 Preliminary Study Areas for the Special Studies Showing Sediment Types	Sheet 2 of 7

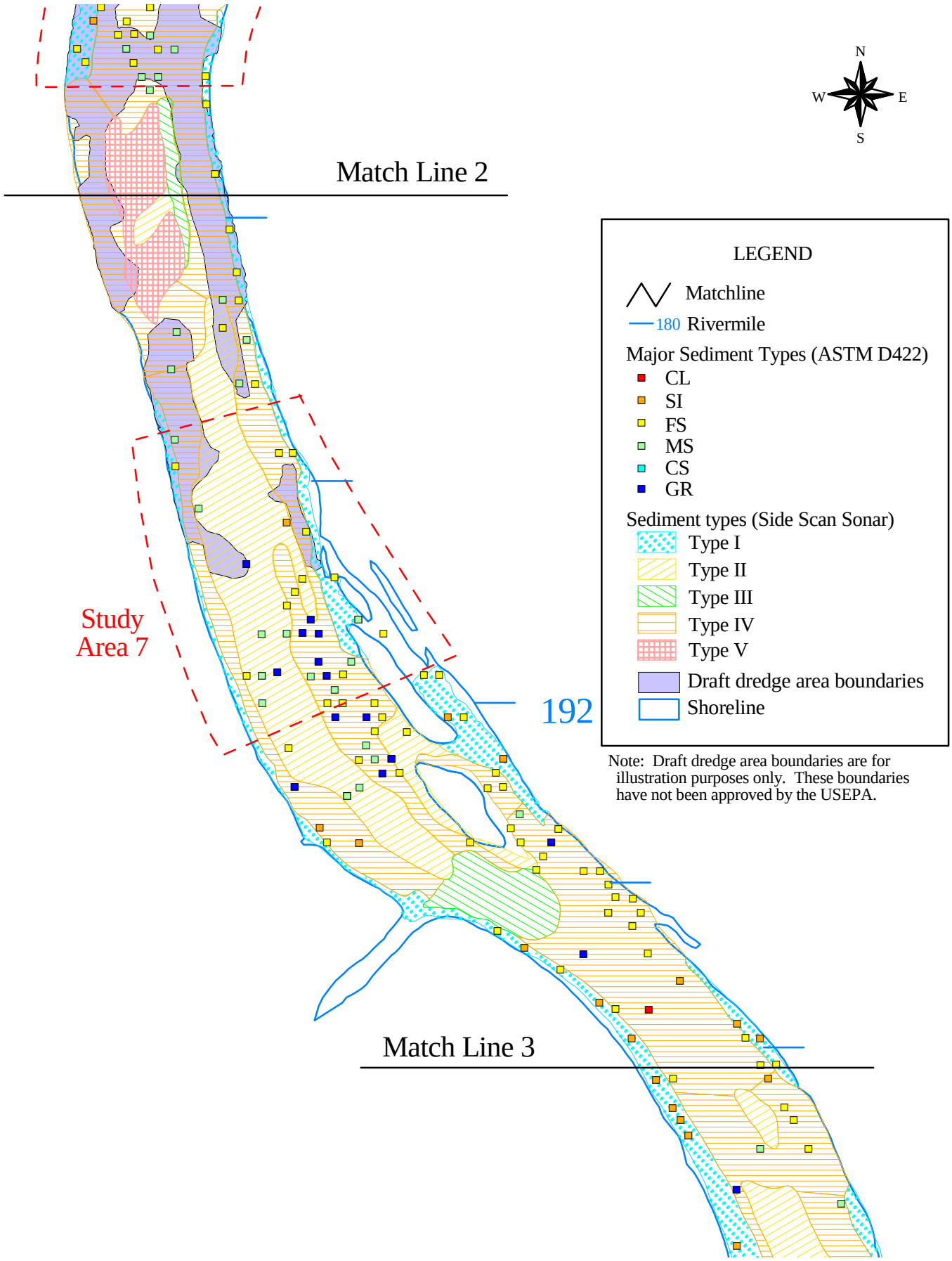

Hudson River	Figure 4-5 Preliminary Study Areas for the Special Studies Showing Sediment Types	Sheet 3 of 7

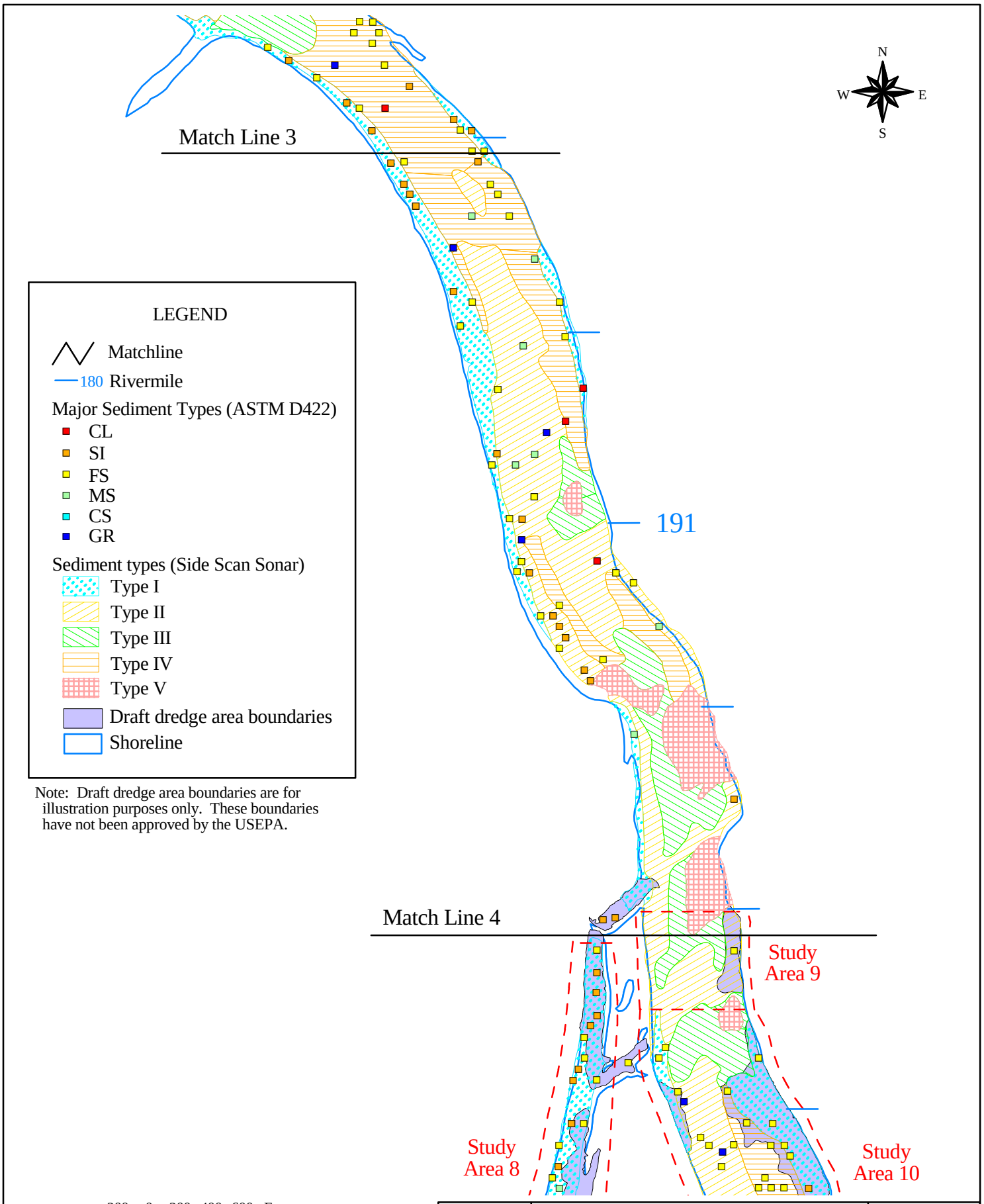

Hudson River	Figure 4-5 Preliminary Study Areas for the Special Studies Showing Sediment Types	Sheet 4 of 7

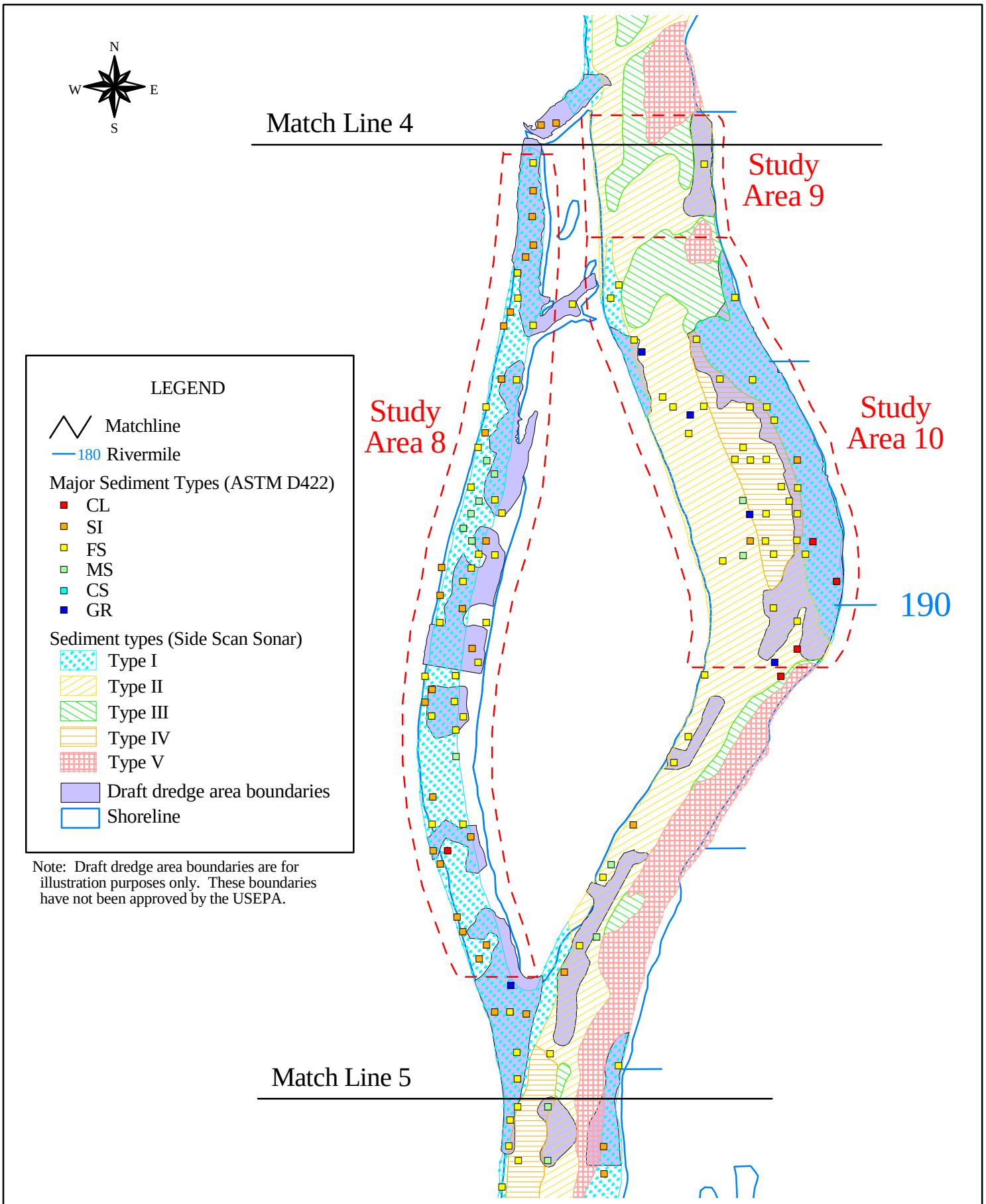

Hudson River	Figure 4-5 Preliminary Study Areas for the Special Studies Showing Sediment Types	Sheet 5 of 7

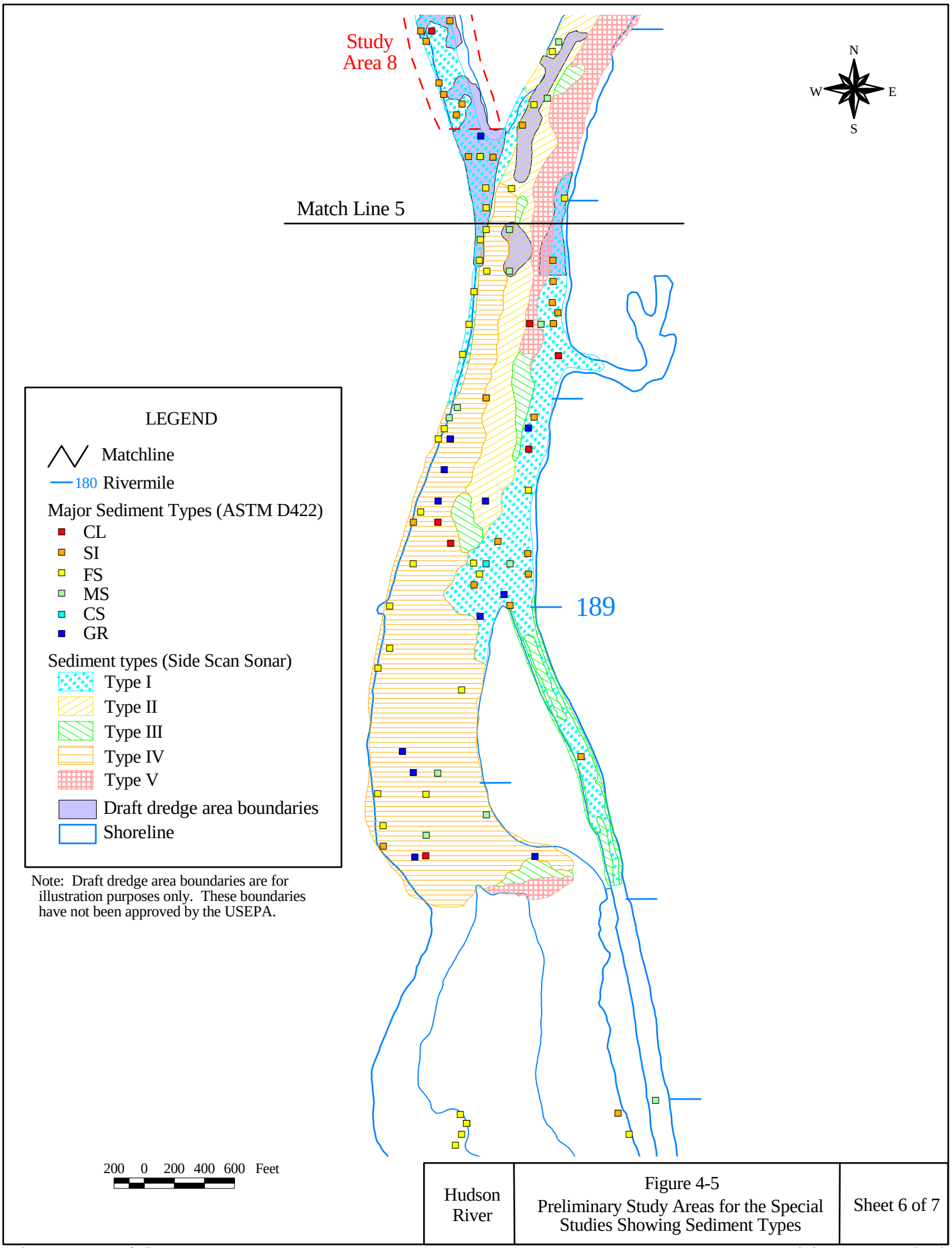

Hudson River	Figure 4-5 Preliminary Study Areas for the Special Studies Showing Sediment Types	Sheet 6 of 7

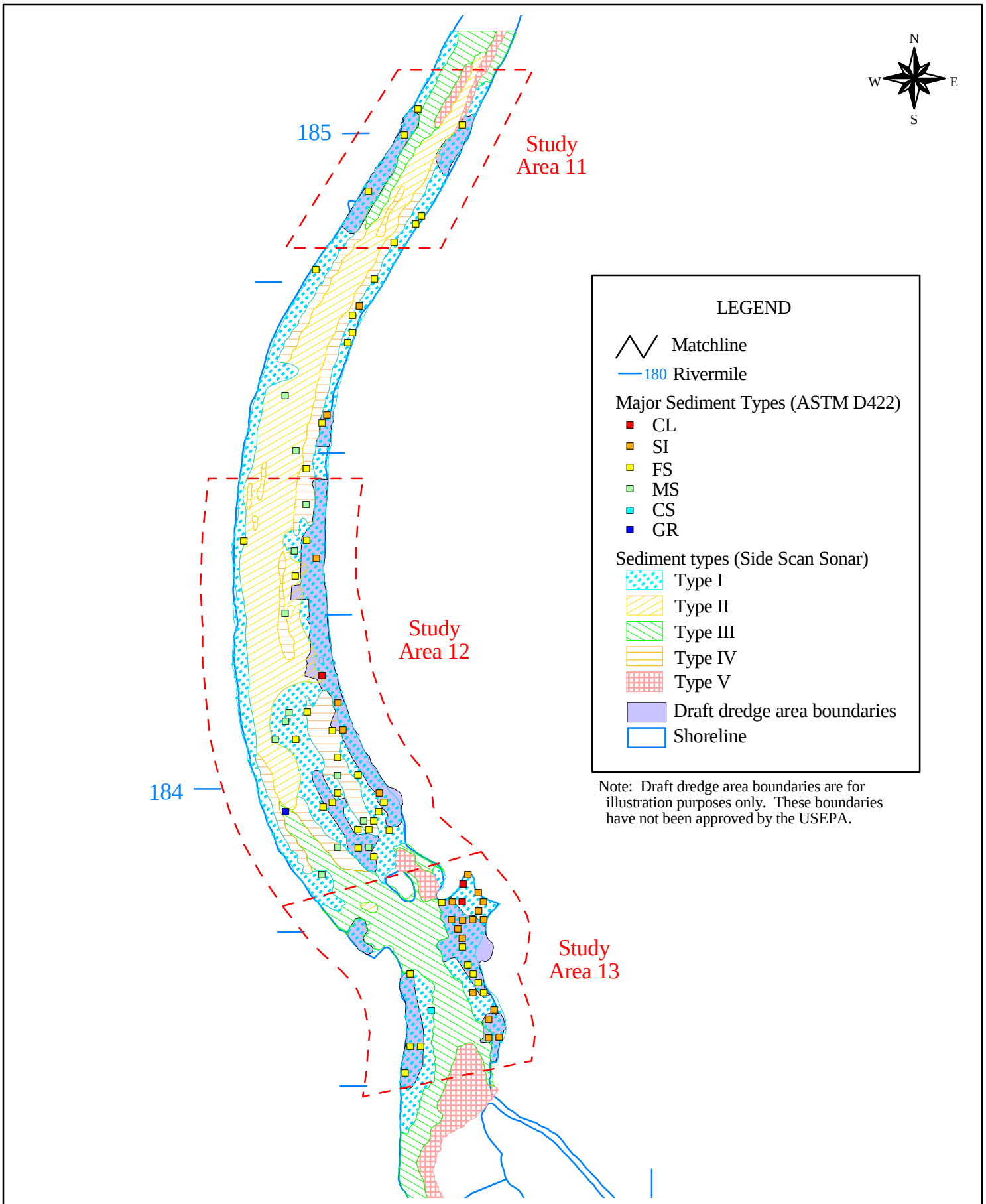

Hudson River	Figure 4-5 Preliminary Study Areas for the Special Studies Showing Sediment Types	Sheet 7 of 7

Figure 4-6
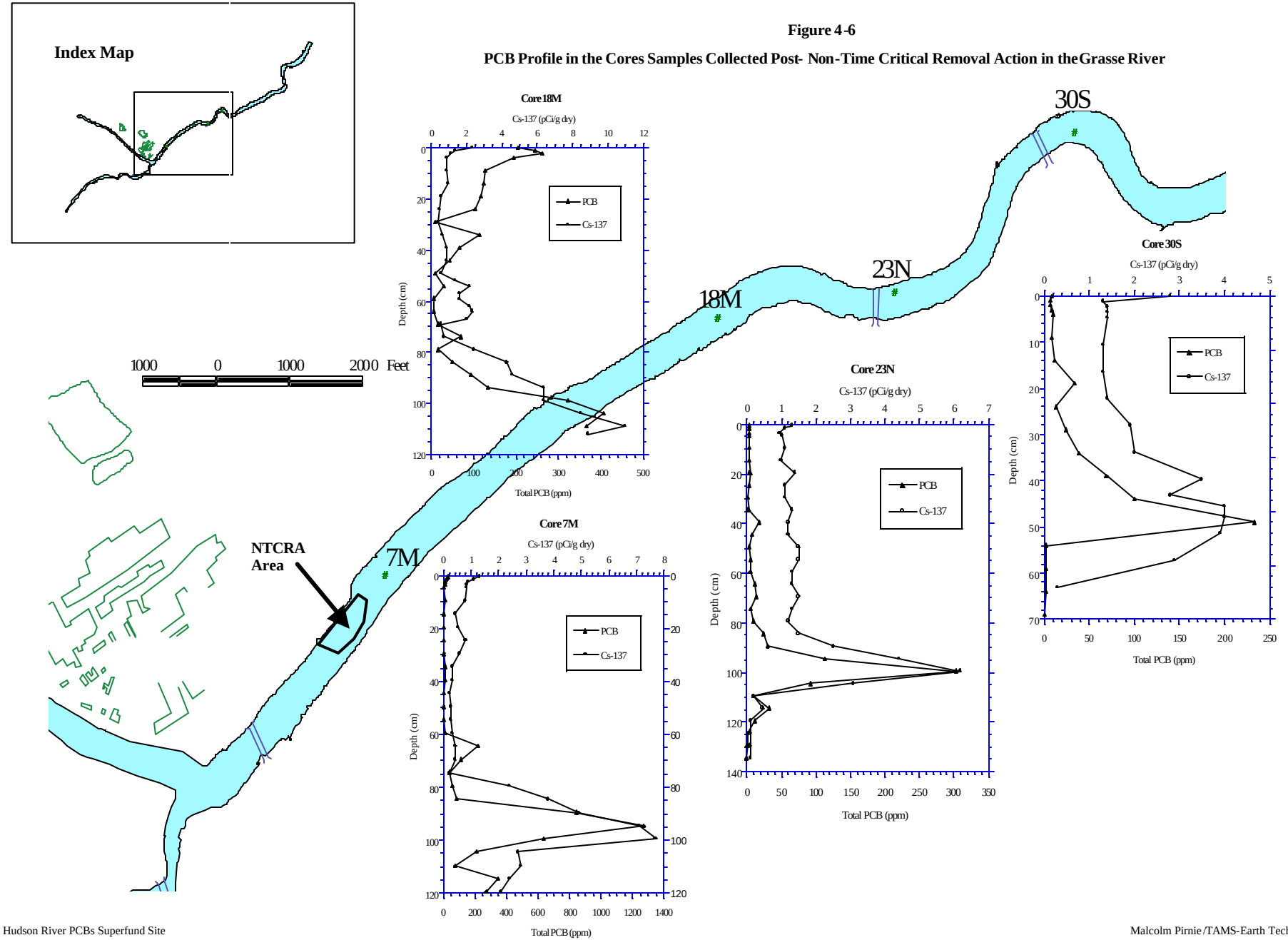
PCB Profile in the Cores Samples Collected Post- Non-Time Critical Removal Action in the Grasse River