

RESTRICTED USE PESTICIDE

For retail sale to and use only by Certified Applicators or persons under the direct supervision of a Certified Applicator, and only for those uses covered by the Certified Applicator's certification.

ACCEPTED

TEMIK® brand 10G ALDICARB PESTICIDE

SEP 27 1993

Under the Federal Insecticide, Fungicide, and Rodenticide Act, as amended, for the pesticide registered under EPA Reg. No. 264-331

Agricultural Use

For Control of Certain Insects, Mites, and Nematodes

ACTIVE INGREDIENT: Aldicarb [2-methyl-2-(methylthio) propionaldehydeO-(methylcarbamoyl)oxime].....10%
INERT INGREDIENTS:90%

EPA Reg. No. 264-331

EPA Est. No. 264-GA-01



**KEEP OUT OF REACH OF CHILDREN
DANGER POISON
PELIGRO**



PRECAUCION AL USARIO: Si usted no lee ingles, no use este producto hasta que la etiqueta haya sido explicado ampliamente.
TRANSLATION TO THE USER: If you cannot read English, do not use this product until the label has been fully explained to you.

For **MEDICAL** and **TRANSPORTATION** Emergencies **ONLY** Call 24 Hours A Day 1-800-334-7577
For **PRODUCT USE** Information Call 1-800-334-9745

STATEMENT OF PRACTICAL TREATMENT

IF SWALLOWED: Drink 1 or 2 glasses of water and induce vomiting by touching back of throat with finger. Do not induce vomiting or give anything orally to an unconscious or convulsing person. Call a physician and follow General advice.

IF IN EYES: Flush eyes with plenty of water and get medical attention.

IF ON SKIN: Wash thoroughly with soap and water. Remove contaminated clothing and wash before reuse.

IF INHALED: Call a physician and follow General advice.

GENERAL

Contact a physician immediately in all cases of suspected poisoning. Illness may be produced rapidly following overexposure to TEMIK® Aldicarb. If breathing stops, establish an airway and start artificial respiration, and provide oxygen. Make certain to remove all sources of continuing contamination. Remove clothing and wash skin and hair immediately with large amounts of water. Transport the patient to a physician or hospital immediately and **SHOW A COPY OF THIS LABEL TO THE PHYSICIAN**. If poisoning is suspected in animals, contact a veterinarian.

NOTE TO PHYSICIAN

TEMIK® brand aldicarb is a methyl carbamate insecticide which is a cholinesterase inhibitor. Overexposure to this substance may cause toxic signs and symptoms due to stimulation of the cholinergic nervous system. These effects of overexposure are spontaneously and rapidly reversible.


Gastric lavage may be used if this product has been swallowed. TEMIK® brand aldicarb poisoning may occur rapidly after ingestion and prompt removal of stomach contents is indicated.

Specific treatment consists of the administration of parenteral atropine sulfate. Caution should be exercised to prevent overatropinization. Mild cases may be given 1 to 2 mg intramuscularly every 10 minutes until full atropinization has been achieved and repeated thereafter whenever symptoms reappear. Severe cases should be given 2 to 4 mg intravenously every 10 minutes until the patient is fully atropinized, then intramuscularly every 30 to 60 minutes as needed to maintain the effect for at least 12 hours. Doses for children should be appropriately reduced. Complete recovery from overexposure is to be expected within 24 hours.

Narcotics and other sedatives should not be used. Further, drugs such as (pyridine-2-aldoxime methiodide) are **NOT** recommended unless organophosphate intoxication is also suggested.

To aid in confirmation of a diagnosis, urine samples must be obtained within 24 hours of exposure and immediately frozen. Analyses will be arranged by Rhône-Poulenc Ag Company.

Consultation on therapy can be obtained at all hours by calling the Rhône-Poulenc emergency number: 1-800-334-7577.



PRECAUTIONARY STATEMENTS

DANGER HAZARDS TO HUMANS AND DOMESTIC ANIMALS

FATAL IF SWALLOWED. Causes cholinesterase inhibition. May be fatal or harmful by skin or eye contact or by breathing dust. Rapidly absorbed through skin or eyes. Do not get on skin or in eyes. Do not breathe dust. Keep away from domestic animals.

Wear long-sleeved clothing, full-length trousers, head coverings, and protective gloves when handling. Always stand up-wind from hopper when loading. Wash hands and face before eating, drinking, or using tobacco. Bathe at the end of work day, washing entire body and hair with soap and water. Change clothing daily. Wash contaminated clothing in strong washing soda solution and rinse thoroughly before reusing.

SIGNS AND SYMPTOMS OF OVEREXPOSURE:

Salivation, Muscle tremor, Nausea, Watery eyes, Difficult breathing, Vomiting, Pinpoint eye pupils, Excessive sweating, Diarrhea, Blurred vision, Abdominal cramps, Weakness, Headache,

In severe cases, convulsions, unconsciousness, and respiratory failure may occur.

ANTIDOTE STATEMENT

ATROPINE SULFATE IS HIGHLY EFFECTIVE AS AN ANTIDOTE. See NOTE TO PHYSICIAN.

ENVIRONMENTAL HAZARDS

Aldicarb residues may move into shallow groundwater under certain conditions. The appended Environmental Precautions Booklet should be read and understood prior to making applications. If there are any questions, contact Rhône-Poulenc at 1-(800) 334-9745.

TOXIC TO FISH, BIRDS, AND WILDLIFE: This product is toxic to fish, birds, aquatic invertebrates and other wildlife. Birds feeding on exposed granules in treated areas may be killed. Cover or incorporate granules in spill areas.

Run-off from treated areas may be hazardous to fish in neighboring areas. Do not apply directly to water or wetlands (swamps, bogs, marshes, and potholes). Keep out of lakes, streams, and ponds. Do not contaminate water when disposing of equipment washwaters. Apply this product only as specified on this label.

NOTICE: Under the Endangered Species Act, it is a Federal Offense to use any pesticide in a manner that results in the death of a member of an endangered species.

This Act protects Attwater's Greater Prairie Chicken in the Texas counties of Aransas, Austin, Brazoria, Colorado, Galveston, Goliad, Harris, Refugio, and Victoria.

Prior to making applications in these counties, the user must determine that this species is not located in or immediately adjacent to the area to be treated. If the user is in doubt whether or not the above named endangered species may be affected, he should contact either the regional U.S. Fish & Wildlife Service office (Endangered Species Specialist) or personnel of the State Fish and Game office.


GENERAL DIRECTIONS FOR USE

It is a violation of Federal Law to use this product in a manner inconsistent with its labeling.
Read entire label before using this product.

GENERAL WORKER PROTECTION STATEMENTS

Do not apply this product in such a manner as to directly expose workers or other persons. The area being treated must be vacated by unprotected persons.

Do not enter treated area without protective footwear. Persons coming in direct contact with wet treated soil after the initial irrigation or rainfall following treatment shall wear coveralls, rubber or neoprene boots, and gloves. Because certain states may require more restrictive re-entry intervals for various crops treated with this product, consult your State Department of Agriculture for further information. Written or oral warnings must be given to workers who are expected to be in a treated area or in an area about to be treated with this product. Advise workers to stay out of fields during application. Regular long-sleeved shirt, full-length trousers, and head covering should be worn when working in treated fields. See Precautionary Statement, Statement of Practical Treatment, and Note To Physician for information on accidental exposures. When oral warnings are given, warnings shall be given in a language customarily understood by workers. Oral warnings must be given if there is reason to believe that written warnings cannot be understood by workers. Written warnings must include the following information: appropriate signal word (DANGER-POISON), area treated with TEMIK® brand 10G Aldicarb Pesticide, date of application, appropriate protective clothing, and re-entry requirements.



STORAGE AND DISPOSAL

STORAGE

Store unused TEMIK® brand Aldicarb Pesticide in original container only, in well ventilated clean dry area out of reach of children and animals. Do not store in areas where temperature averages 115°F (46°C) or greater. Do not store in or around the home or home garden.

If container is broken, before cleaning up, put on long-sleeved shirt, full-length trousers, head covering and rubber gloves. Do not get dust or granules on skin or in eyes. Do not breathe dust. Always stand upwind from spill when cleaning up. Sweep up and bury any small spills or excess TEMIK® Aldicarb at least 18 inches deep in soil, isolated from water supplies and food crops.

PESTICIDE DISPOSAL

Do not contaminate water, food, or feed by storage or disposal. Open dumping is prohibited.

Pesticide wastes are acutely hazardous. Improper disposal of excess pesticide is a violation of federal law. If these wastes cannot be disposed of by use according to label instructions, contact your State Pesticide or Environmental Control Agency or The Hazardous Waste representative at the nearest EPA regional office for guidance.

CONTAINER DISPOSAL

Completely empty container into application equipment. Then dispose of empty container in a sanitary landfill or by incineration, or if allowed by state and local authorities, by open burning. If container is burned, stay away from and do not breathe or contact smoke.

IN CASE OF TRANSPORTATION OR WAREHOUSE EMERGENCY INVOLVING A SPILL, FIRE, OR EXPOSURE, CALL 1-800-334-7577 TWENTY-FOUR HOURS A DAY IN THE USA.

GENERAL INFORMATION

READ ENTIRE LABEL BEFORE USING THIS PRODUCT.

TEMIK® brand 10G Aldicarb Pesticide controls certain insects, mites, and nematodes. When applied into moist soil at planting and/or postemergence the active ingredient aldicarb is rapidly absorbed by roots and translocated to all parts of the plant. Rainfall or irrigation soon after application will ensure prompt uptake of aldicarb; however, if irrigation is necessary care should be taken not to over irrigate to reduce the potential for residues leaching to groundwater. Control often lasts more than six weeks varying with growing conditions, rate of use, and pests. Crop yields are usually increased with treatments of TEMIK® brand 10G Aldicarb Pesticide.

GENERAL CAUTIONS

Use TEMIK® brand 10G Aldicarb Pesticide only in accordance with label directions, warnings, and cautions. **DO NOT USE ON ANY CROP NOT LISTED ON THIS LABEL OR SUPPLEMENTAL LABELING AS ANY RESIDUES REMAINING MAY BE ILLEGAL OR HARMFUL. DO NOT STORE OR USE IN OR AROUND THE HOME OR HOME GARDEN.** Use higher rates on heavy organic or clay soils. Do not exceed the maximum label rate. Applications at higher rates or at more frequent intervals than is stated on the label may result in illegal residues in crop, meat, and milk. Treatments in excess of 10.5 pounds per acre made directly in the seed furrow of cotton or sugar beets, or treatments in excess of 7.5 pounds per acre made directly to the seed furrow of soybeans or drybeans may delay plant emergence and reduce plant stand.

Make side-dress applications close enough to plants to allow good uptake by the roots without injury to the plants from root pruning. In irrigated areas, follow application with irrigation within one week. If alternate furrows are irrigated after side-dress application, TEMIK® brand 10G Aldicarb Pesticide and water must be on the same side of the plant row.

Calibrate and adjust application equipment to insure proper rate and accurate placement. Clean application equipment thoroughly after use. For any left over material, see instructions for STORAGE AND DISPOSAL in this booklet.

Deep disc any spills at row ends immediately to prevent birds from feeding on exposed granules.

Do not wash, load, or empty application equipment near any well, as this practice is a potential source of groundwater contamination.

Do not apply in Del Norte or Humboldt counties in California; Nassau or Suffolk counties in New York; or in Curry County, Oregon.

PRE-HARVEST, GRAZING, MAXIMUM USE RATE, AND GROUNDWATER LIMITATIONS


TO AVOID EXCESSIVE RESIDUES IN OR ON:

COTTONSEED

- Do not make more than one 'at planting' application and one postemergence application per crop.
- Do not apply within 90 days of harvest.
- Do not feed cotton forage to livestock or allow livestock to graze in treated area.
- Do not exceed a total of 52.5 pounds per acre.

PEANUTS

- Do not make more than one application per crop.
- Do not harvest within 90 days of application.
- Do not hog-off treated fields.
- Do not feed hay or vines to livestock.
- Do not exceed a total of 30 pounds per acre.



PRE-HARVEST, GRAZING, MAXIMUM USE RATE, AND GROUNDWATER LIMITATIONS (Continued)

SUGAR BEETS

- Do not make more than one 'at planting' application and two postemergence applications per crop.
- Do not apply within 90 days of harvest.
- If tops are to be fed to livestock, do not apply within 120 days of harvest.
- Do not use tops as food for humans.
- Do not exceed a total of 52.5 pounds per acre.

SOYBEANS

- Do not make more than one application per crop.
- Do not harvest within 90 days of application.
- Do not feed green forage, hay, or straw to livestock.
- Do not exceed a total of 30 pounds per acre.

DRY BEANS

- Do not make more than one application per crop.
- Do not harvest within 90 days of application.
- Do not feed green forage, hay or straw to livestock.
- Do not use green pods as food for humans.
- Do not exceed a total of 21 pounds per acre.

SUGARCANE AND SWEET POTATOES

- Do not make more than one application per crop.
- Do not harvest within 120 days of application.
- Do not feed sweet potato vines to livestock.
- Do not exceed a total of 30 pounds per acre.

PECANS

- Do not make more than one application per year.
- Do not allow livestock to graze in treated areas.
- Do not harvest foliage or hay from treated areas.
- In Florida do not exceed a total of 49.5 pounds per acre.
- In Arizona do not exceed a total of 70.5 pounds per acre.
- In other states do not exceed a total of 100.5 pounds per acre.

SORGHUM


- Do not make more than one application per year.
- Do not harvest within 90 days of application.
- Do not feed green forage to livestock.
- Do not exceed a total of 10.5 pounds per acre.

ROTATIONAL CROPS RESTRICTIONS

- Do not plant any crop not listed on this label in soil treated with TEMIK® brand 10G Aldicarb Pesticide within 10 months after the last application with the following exceptions:
 - Do not plant wheat or barley within 6 months after last application.
 - Do not plant corn within 8 months of last application.
 - Do not plant melons within 8 months after last application.
 - Do not plant other cucurbits (such as cucumbers and squash) within 8 months after last application.
 - Do not plant bulb crops (such as onions or garlic) within 6 months after the last application.
 - Do not plant fruiting vegetables (such as tomatoes or eggplant) within 8 months of the last application.
 - Do not plant brassica crops (such as broccoli or cabbage) within 6 months after the last application.

MEAT AND MILK

- Do not allow livestock to graze in treated areas before harvest.




5828

GROUNDWATER

- Observe Environmental Hazard precautions regarding Decomposition and Movement in Soil, and carefully follow Directions For Use.
- Do not wash, load, or empty application equipment near any well, as this practice is a potential source of groundwater contamination.
- Do not apply this product in Del Norte or Humboldt Counties in California; Nassau or Suffolk Counties in New York; or in Curry County, Oregon.
- Do not apply more than 49.5 lbs/A in the state of Florida.
- Do not apply TEMIK® brand 10G Aldicarb Pesticide (EPA Reg. No. 264-331) to citrus. For citrus apply TEMIK® brand 15G Aldicarb Pesticide for Citrus (EPA Reg. No. 264-417).
- Do not apply to any field more than once every two years in Maine and Wisconsin.

COMPATIBILITY

Pesticidal activity of TEMIK® brand 10G Aldicarb Pesticide is not affected by normal applications of fertilizers or other pesticides. Its effectiveness may be reduced or lost if applied with alkaline materials such as lime. To minimize potential exposure hazards, do not mix TEMIK® aldicarb with other materials before application.



DIRECTIONS FOR USE AND RECOMMENDED APPLICATIONS

To provide maximum performance and to minimize hazard to birds, work granules into or cover with soil to a depth of 2 inches or more. Deep disc any spills at row ends immediately to prevent birds from feeding on granules. When a range of rates are recommended, use the higher rate if pest infestations are expected to be severe.

Crop & Time Of Application	Pests Controlled	Pounds/Acre	Ounces/1000 Feet of Row	Recommended Application
COTTON At planting	Aphids, Thrips	5.25 to 7.5 (Except Texas, Oklahoma and New Mexico)	<u>40" row spacing</u> 6.75 to 9	Drill granules just below seed line or place in seed furrow and cover with soil. If seeds and TEMIK® are hill-dropped, TEMIK® rates may be reduced by one-half.
		3 to 7.5 (Texas, Oklahoma, and New Mexico Only)	3.75 to 9	
	Fleahoppers, Leafminers, Mites, Overwintering boll weevil (adults feeding on foliage), Plant bugs, including Lygus	6 to 10.5	7.5 to 12.75	
	Nematodes	5.25 to 15 (Except Arizona)	6.75 to 18	Drill granules just below seed line or place in seed furrow and cover with soil. If rate exceeds 10.5 pounds per acre apply granules in a 4 to 6-inch band and work into the soil or cover with soil. Plant seed in or above treated zone.
	Nematodes	21 to 40.5 (Arizona Only)	25.5 to 49.5	Apply granules in a 4 to 6-inch band 3 to 6 inches below seed line or cover with 3 to 6 inches of soil. Plant seed above treated zone.
At first squaring	Leafhoppers, Fleahoppers	10.5 to 21	12.75 to 25.5	Side-dress granules 8 to 16 inches to one side of the plant row and 2 to 6 inches deep (usually at or below bottom of water furrow).
	Mites, Boll weevil, Plant bugs, including Lygus	21 to 30	25.5 to 36.75	
From squaring through early bloom	Cotton leaf perforator	21	25.5	Apply before populations reach an economic threshold. Apply for control of moderate populations. Only suppression may be expected for heavy populations of sweet potato whitefly, especially the poinsettia strain.
	Whiteflies	21 to 30	25.5 to 36.75	
GRAIN SORGHUM At planting	Nematodes	10.5	<u>36" row spacing</u> 11.25	Apply granules in seed furrow and cover with soil.
		5.25 to 10.5 (Texas and Oklahoma Only)	6 to 11.25	
	Greenbug Chinch Bug	10.5	11.25	
PEANUTS At planting	Thrips	10.5 to 21	<u>36" row spacing</u> 11.25 to 22.5	Apply granules in seed furrow and cover with soil. In Southwest use high rate only.
	Nematodes	21 to 30	22.5 to 33	Apply granules in a 6 to 12 inch band and work into the soil or cover with soil to a depth of 2 to 4 inches. Plant seed into treated zone.

Crop & Time Of Application	Pests Controlled	Pounds/Acre	Ounces/1000 Feet of Row	Recommended Application
SUGAR BEETS At planting or within one week before planting.	Nematodes	40.5 to 49.5	22" row spacing 27 to 33	Apply granules in a 4 to 6 inch band and immediately work into the soil or cover with soil to a depth of 2 to 4 inches. Plant seed into or above treated zone; OR where furrow irrigation is employed for seed germination, drill granules 3 to 4 inches deep and 3 inches from seed row on water furrow side.
At planting	Aphids	10.5 to 21	6.75 to 14.25	Drill granules 1 to 3 inches below seedline. Granules can be placed in seed furrow if rate does not exceed 10.5 pounds per acre. Repeat applications will be required for continued protection against virus vectors (aphids and leafhoppers).
	Leafminers Leafhoppers	21 to 30	14.25 to 20.25	
	Sugar beet root maggot	10.5 to 21	6.75 to 14.25	Apply granules in a 2 to 3 inch band over seed row and immediately work into the soil or cover with soil; OR where furrow irrigation is employed for seed germination, drill granules 2 inches deep and 2 inches from seed row on water furrow side. For the 10.5 lb. rate, apply granules in a 1 to 2 inch band in front of the press wheel as the furrow is closing.
At planting plus postemergence (split applications)	Nematodes	21 to 30 at planting and at postemergence	14.25 to 20.25 at planting and at postemergence	AT PLANTING: Apply granules in a 4 to 6-inch band and immediately work into the soil or cover with soil to a depth of 2 to 4 inches. Plant seed into or above treated zone; OR where furrow irrigation is employed for seed germination, drill granules 3 to 4 inches deep and 3 inches from seed row on water furrow side. POSTEMERGENCE: Apply granules to both sides of plant row and immediately work into the soil or cover with soil, or for furrow irrigation side-dress granules 4 to 8 inches to water furrow side of plant row at furrow depth. Irrigate soon after application. Apply within 60 days after planting.
Postemergence Do not make any post-emergence application if 40.5 to 49.5 lbs./acre were applied at planting or one week before planting. Do not make more than one "at-planting" application and two postemergence applications per crop.	Sugar root maggot	10.5 to 21	6.75 to 14.25	Apply granules to both sides of plant row and immediately work into the soil or cover with soil, OR for furrow irrigation, side dress granules 4 to 8 inches to water furrow side of plant row and at furrow depth. Irrigate soon after application.
	Aphids	10.5 to 21	6.75 to 14.25	Apply as above. A repeat application may be required for continued
	Leafminers Leafhoppers	21 to 30	14.25 to 20.25	protection against virus vectors (aphids, leafhoppers)
	Nematodes	40.5	27	Apply as above. Apply with 60 days after planting.

Crop & Time Of Application	Pests Controlled	Pounds/Acre	Ounces/1000 Feet of Row	Recommended Application
SOYBEANS At planting	Mexican bean beetle Thrips Sup. of three corn alfalfa hopper	7.5 to 15	30" to 48" <u>row spacing</u> 8.25 to 16.5	Drill granules 2 to 3 inches below seed line, OR 2 to 3 inches to the side of the seed row and 2 to 3 inches deep. Granules can be applied to seed furrow if rate does not exceed 7.5 pounds per acre.
	Nematodes	15 to 30	16.5 to 33	Apply granules in a 6 to 8-inch band and immediately work into the soil or cover with soil. Plant seed into treated zone.
DRY BEANS At planting	Seedcorn maggot	5.25 to 7.5 (Michigan Only)	22" to 48" <u>row spacing</u> 6 to 8.25	Apply granules in seed furrow and cover with soil.
	Aphids	7.5 to 10.5	8.25 to 11.25	Drill granules 2 to 3 inches below seed line OR, 2 to 3 inches to side of seed row and 2 to 3 inches deep. OR
	Leafhoppers Mexican bean beetle Mites	10.5 to 21	11.25 to 22.5	Granules can be placed in seed furrow if the rate does not exceed 7.5 pounds per acre.
	Nematodes	10.5 to 21	11.25 to 22.5	Apply granules in a 6-inch band and immediately work into the soil or cover with soil. Plant seed into treated zone. Where furrow irrigation is employed soon after planting, drill granules 3 to 4 inches deep and 3 inches from seed row on water furrow side.
SWEET POTATOES At planting	Nematodes	15 to 30	<u>48" row spacing</u> 22.5 to 45	Apply granules in a 12-inch band in opened row. Cover immediately with soil by hilling up 8 to 10 inches. Plant in center of treated zone.
SUGARCANE At planting	Nematodes	21 to 30 (Louisiana Only)	<u>60" row spacing</u> 39 to 55.5	Apply granules in open row on top of newly planted cane and cover immediately with at least 6 inches of soil.
PECANS (Southeast U.S. and Arizona) Producing Trees During period from bud break to nut set	Aphids	49.5 to 70.5 (Arizona Only)	Not Applicable	Apply as a 4 to 6-foot band along dripline on both sides of tree row by spreading granules uniformly and immediately working into soil, OR by shanking 2-3 inches into soil on 12-inch centers.
	Aphids Mites	49.5 to 100.5 (except Florida and Arizona)		
One to two weeks before bud break	Suppression of Pecan leaf phylloxera	49.5 (Florida only)		
Newly Transplanted Trees (1-5 years old) During period of bud break	Aphids Mites	Dosage Ounces <u>TEMIK® 10G/Tree</u> 7.5 to 30	Not Applicable	Apply as a side-dress to individual trees by spreading the granules uniformly around the tree and immediately working into the soil to a depth of 2-3 inches.
One to two weeks before bud break	Bud moth Suppression of Pecan leaf phylloxera			In Florida, do not exceed 49.5 lbs./A and apply between January 1 and April 30 only.

SEE PREHARVEST AND GRAZING LIMITATIONS ELSEWHERE IN THIS LABEL.

PLANT GROWTH STIMULATION: In the absence of recognizable target pests and under certain growing conditions, stimulation of plant growth by TEMIK® aldicarb on certain crops has been demonstrated under laboratory, greenhouse, and field conditions. Plants may be visibly taller, greener, and denser. Faster grow-off and an increase in fruiting rate and size often are results of the growth enhancement by TEMIK® brand aldicarb. However, such effects do not occur with all crops or under all conditions. Therefore, this product should not be used solely as a plant growth regulator, and its effect as one should be considered a side benefit which may or may not occur as a consequence of its use.

TEMIK® BRAND 15G (GYPSUM) ALDICARB PESTICIDE CALIBRATION GUIDE

APPROXIMATE APPLICATOR SETTINGS* FOR TEMIK® BRAND 15G ALDICARB PESTICIDE (GYPSUM) AT 4, 5 & 6 MPH

NOTE: This calibration chart is applicable only to TEMIK® brand 15G Aldicarb Pesticide in this container which is formulated for use on a gypsum carrier. All rates are APPROXIMATIONS and must be confirmed by using a calibration tube (See Calibration Chart provided with tube). Calibration tubes are available from your TEMIK® brand 15G Aldicarb supplier.

TEMIK BRAND 15G (GYPSUM) ALDICARB PESTICIDE CALIBRATION GUIDE
TYPE OF GRANULAR APPLICATOR

POUNDS TEMIK® 15G PER ACRE FOR VARIOUS ROW SPACING

ROW SPACING					GANDY GAUGE SETTING			JOHN DEERE MAX EMERGE GAUGE SETTING**			JOHN DEERE MAX EMERGE II GAUGE SETTING			CASE-IH SERIES 800/900 GAUGE SETTING****		
					MPH			MPH			MPH			MPH		
22"	34"	36"	40"	48"	4	5	6	4	5	6	4	5	6	4	5	6
5	3.5	3.3	3	2.5	12	13	14	6***	7***	8	8	9	11	1/6.0	1/6.5	1/7.5
7.3	4.7	4.4	4	3.3	13	15	16	7***	9	10	10	12	13	1/7.0	1/7.5	1/8.5
9.1	5.9	5.5	5	4.2	14	16	18	9	11	13	12	14	15	1/8.0	1/8.5	1/9.5
10.9	7.1	6.7	6	5.0	16	18	19	11	13	15	13	15	18	1/9.0	1/9.5	2/1.0
12.7	8.2	7.8	7	5.8	17	19	21	12	15	18	15	18	21	1/9.5	2/0.5	2/2.0
14.5	9.4	8.9	8	6.7	18	20	22	14	17	20	16	20	23	2/0.0	2/2.0	2/3.5
16.4	10.6	10.0	9	7.5	19	21	23	16	19	23	18	22	27	2/1.0	2/3.0	2/5.0
18.2	11.8	11.1	10	8.3	20	22	24	17	21	25	20	25	29	2/2.0	2/4.0	2/6.5
21.8	14.1	13.3	12	10.0	22	24	26	20	25	28	23	29	35	2/3.5	2/7.0	3/0.0
25.5	16.5	15.6	14	11.7	23	26	29	24	28	30	27	35	41	2/5.5	2/8.5	3/4.5
	18.8	17.8	16	13.3	25	28	31	26	29	32	31	39	45	2/7.5	3/2.5	3/8.0
	21.2	20.0	18	15.0	26	30	33	28	31	33	36	44	48	3/0.5	3/6.0	4/2.0
	23.5	22.2	20	16.7	29	31	34	30	32	35	40	46	50	3/2.5	3/9.0	4/5.5
			24	20.0	31	34	37	32	34	37	45	49	53	3/7.5	4/6.0	5/3.0
			27	22.5	33	36	40	33	36	38	48	52	56	4/2.5	5/0.0	5/9.5

*All settings for one hopper box outlet per row

**Odd Numbered Housing (0 - 45)

***For John Deere gauge setting below 8 there will be great variations in flow rate. A gauge setting of 6 is the lowest recommended setting.

****Gate/Dial

HORSTINE FARMERY MICROBAND*

(Using one 3/16" rotor per outlet, part #094006)

POUNDS TEMIK® 15G (GYPSUM) PER ACRE FOR VARIOUS ROW SPACINGS

ROW SPACING	SPROCKET** COMBINATION				DRIVER/DRIVEN						
	19-34	22-34	25-34	28-34	25-28	22-22	23-25	34-28	34-25	34-22	34-19
22"	5.50	6.40	7.30	8.20	8.90	10.00	11.20	12.10	13.60	15.40	17.80
30"	4.00	4.60	5.30	5.90	6.50	7.30	8.10	8.80	9.90	11.20	13.00
36"	3.30	3.90	4.40	5.00	5.40	6.10	6.80	7.30	8.20	9.40	10.90
40"	3.00	3.50	4.00	4.50	4.80	5.50	6.10	6.60	7.40	8.40	9.80
48"	2.50	2.90	3.30	3.70	4.00	4.60	5.10	5.50	6.20	7.10	8.20
RATIO:	0.550	0.640	0.730	0.820	0.890	1.000	1.120	1.210	1.360	1.545	1.789

*The Microband is based on positive metering. Settings do not need to be changed with different tractor speeds.

*All settings for one hopper box outlet per row.

*For alternative dose rates, different width rotors can be fitted. For example, a 3/8" wide rotor will deliver twice the rates indicated in the above table.

*Calibrations based upon use of a Horstine Farmery or Canaan 29.5 inch diameter Landwheel drive.

**Sprocket numbers, example: 19 - 34, indicate number of teeth on the DRIVER and DRIVEN Sprockets.

TEMIK® BRAND 15G (CORNCOB) ALDICARB PESTICIDE CALIBRATION GUIDE

APPROXIMATE APPLICATOR SETTINGS* FOR TEMIK® BRAND 15G ALDICARB PESTICIDE (CORNCOB) AT 4, 5 & 6 MPH

NOTE: This calibration chart is applicable only to TEMIK® brand 15G Aldicarb Pesticide in this container which is formulated for use on a corncob carrier. All rates are APPROXIMATIONS and must be confirmed by using a calibration tube (See Calibration Chart provided with tube). Calibration tubes are available from your TEMIK® 15G Aldicarb supplier.

TEMIK BRAND 15G (CORNCOB) ALDICARB PESTICIDE CALIBRATION GUIDE

TYPE OF GRANULAR APPLICATOR

POUNDS TEMIK® 15G PER ACRE FOR VARIOUS ROW SPACING

ROW SPACING					GANDY GAUGE SETTING			JOHN DEERE MAX EMERGE GAUGE SETTING**			JOHN DEERE MAX EMERGE N GAUGE SETTING			CASE-IH SERIES 800/900 GAUGE SETTING***		
					MPH			MPH			MPH			MPH		
22"	34"	36"	40"	48"	4	5	6	4	5	6	4	5	6	4	5	6
5.5	3.1	3.3	3	2.5	22	24	27	14	16	18	22	25	29	2/2.0	2/4.5	2/6.5
7.3	4.7	4.4	4	3.3	25	28	30	17	19	21	27	32	37	2/4.5	2/7.5	3/0.0
9.1	5.9	5.5	5	4.2	28	31	33	19	21	23	32	38	44	2/7.5	3/2.0	3/5.0
10.9	7.1	6.7	6	5.0	30	33	35	21	23	25	37	44	48	3/1.0	3/5.5	4/0.0
12.7	8.2	7.8	7	5.8	32	35	37	22	25	26	42	47	50	3/4.5	3/9.0	4/5.0
14.5	9.4	8.9	8	6.7	34	37	39	24	26	28	46	50	52	3/7.0	4/4.0	5/0.0
16.4	10.6	10.0	9	7.5	35	38	41	25	27	29	48	51	54	4/0.0	4/8.0	5/5.0
18.2	11.8	11.1	10	8.3	37	40	43	26	28	30	50	52	55	4/4.0	5/2.0	6/0.0
20.8	14.1	13.3	12	10.0	39	43	47	28	30	33	52	55	57	5/0.0	6/0.0	7/0.0
25.5	16.5	15.6	14	11.7	42	46	50	29	32	35	54	56	60	5/6.5	6/7.5	8/0.0
	18.8	17.8	16	13.3	44	49	54	31	34	37	56	59	62	6/4.0	7/7.5	9/0.0
	21.2	20.0	18	15.0	47	52	59	33	36	38	57	61	65	6/9.5	8/5.0	10/0.0
	23.5	22.2	20	16.7	49	56	66	34	37	40	59	63		7/7.5	9/2.5	11/2.5
			24	20.0	54	66		37	40	44	62			9/0.0	11/0.5	
			27	22.5	59			38	42		65			10/1.0		

*All settings for one hopper box outlet per row

**Odd Numbered Housing (0 - 45)

***Gate/Dial

HORSTINE FARMERY MICROBAND*

(Using ~~two~~ 3/16" rotors per outlet, part #094006)

POUNDS TEMIK® 15G (CORNCOB) PER ACRE FOR VARIOUS ROW SPACINGS

ROW SPACING	SPROCKET** COMBINATION				DRIVER/DRIVEN						
	19-34	22-34	25-34	28-34	25-28	22-22	28-25	34-28	34-25	34-22	34-19
22"	5.50	6.40	7.30	8.20	8.90	10.00	11.20	12.10	13.60	15.40	17.80
30"	4.00	4.60	5.30	5.90	6.50	7.30	8.10	8.80	9.90	11.20	13.00
36"	3.30	3.90	4.40	5.00	5.40	6.10	6.80	7.30	8.20	9.40	10.90
40"	3.00	3.50	4.00	4.50	4.80	5.50	6.10	6.60	7.40	8.40	9.80
48"	2.50	2.90	3.30	3.70	4.00	4.60	5.10	5.50	6.20	7.10	8.20
RATIO:	0.550	0.640	0.730	0.820	0.890	1.000	1.120	1.210	1.360	1.545	1.789


• The Microband is based on positive metering. Settings do not need to be changed with different tractor speeds.

• All settings for one hopper box outlet per row.

• For alternative dose rates, different width rotors can be fitted. For example, a 3/4" wide rotor will deliver twice the rates indicated in the above table.

*Calibrations based upon use of a Horstine Farmery or Canaan 29.5 inch diameter Landwheel drive.

**Sprocket numbers, example: 19 - 34, indicate number of teeth on the DRIVER and DRIVEN Sprockets.



LIMITED WARRANTY AND DISCLAIMER

The manufacturer warrants (a) that this product conforms to the chemical description on the label; (b) that this product is reasonably fit for the purposes set forth in the directions for use when it is used in accordance with such directions; and (c) that the directions, warnings and other statements on this label are based upon responsible experts' evaluation of reasonable tests of effectiveness, of toxicity to laboratory animals and to plants, and of residues on food crops, and upon reports of field experience. Tests have not been made on all varieties or in all states or under all conditions. THE MANUFACTURER NEITHER MAKES NOR INTENDS, NOR DOES IT AUTHORIZE ANY AGENT OR REPRESENTATIVE TO MAKE, ANY OTHER WARRANTIES, EXPRESS OR IMPLIED, AND IT EXPRESSLY EXCLUDES AND DISCLAIMS ALL IMPLIED WARRANTIES OF MERCHANTABILITY OR FITNESS FOR A PARTICULAR PURPOSE.


THIS WARRANTY DOES NOT EXTEND TO, AND THE BUYER SHALL BE SOLELY RESPONSIBLE FOR, ANY AND ALL LOSS OR DAMAGE WHICH RESULTS FROM THE USE OF THIS PRODUCT IN ANY MANNER WHICH IS INCONSISTENT WITH THE LABEL DIRECTIONS, WARNINGS OR CAUTIONS.

BUYER'S EXCLUSIVE REMEDY AND MANUFACTURER'S OR SELLER'S EXCLUSIVE LIABILITY FOR ANY CLAIMS, LOSSES, DAMAGES, OR INJURIES RESULTING FROM THE USE OR HANDLING OF THIS PRODUCT WHETHER OR NOT SUCH LIABILITY IS BASED IN CONTRACT, NEGLIGENCE, STRICT LIABILITY IN TORT OR OTHERWISE SHALL BE LIMITED, AT THE MANUFACTURER'S OPTION, TO REPLACEMENT OF, OR THE REPAYMENT OF THE PURCHASE PRICE FOR, THE QUANTITY OF PRODUCT WITH RESPECT TO WHICH DAMAGES ARE CLAIMED. IN NO EVENT SHALL MANUFACTURER OR SELLER BE LIABLE FOR SPECIAL, INDIRECT OR CONSEQUENTIAL DAMAGES RESULTING FROM THE USE OR HANDLING OF THIS PRODUCT.

Rhône-Poulenc Ag Company
P.O. Box 12014, 2 T.W. Alexander Drive
Research Triangle Park, North Carolina 27709

TEMIK is the registered trademark of RHONE-POULENC for aldicarb pesticide.

TEMIK brand 10G Aldicarb Pesticide - (PENDING) Submitted 9/10/93.



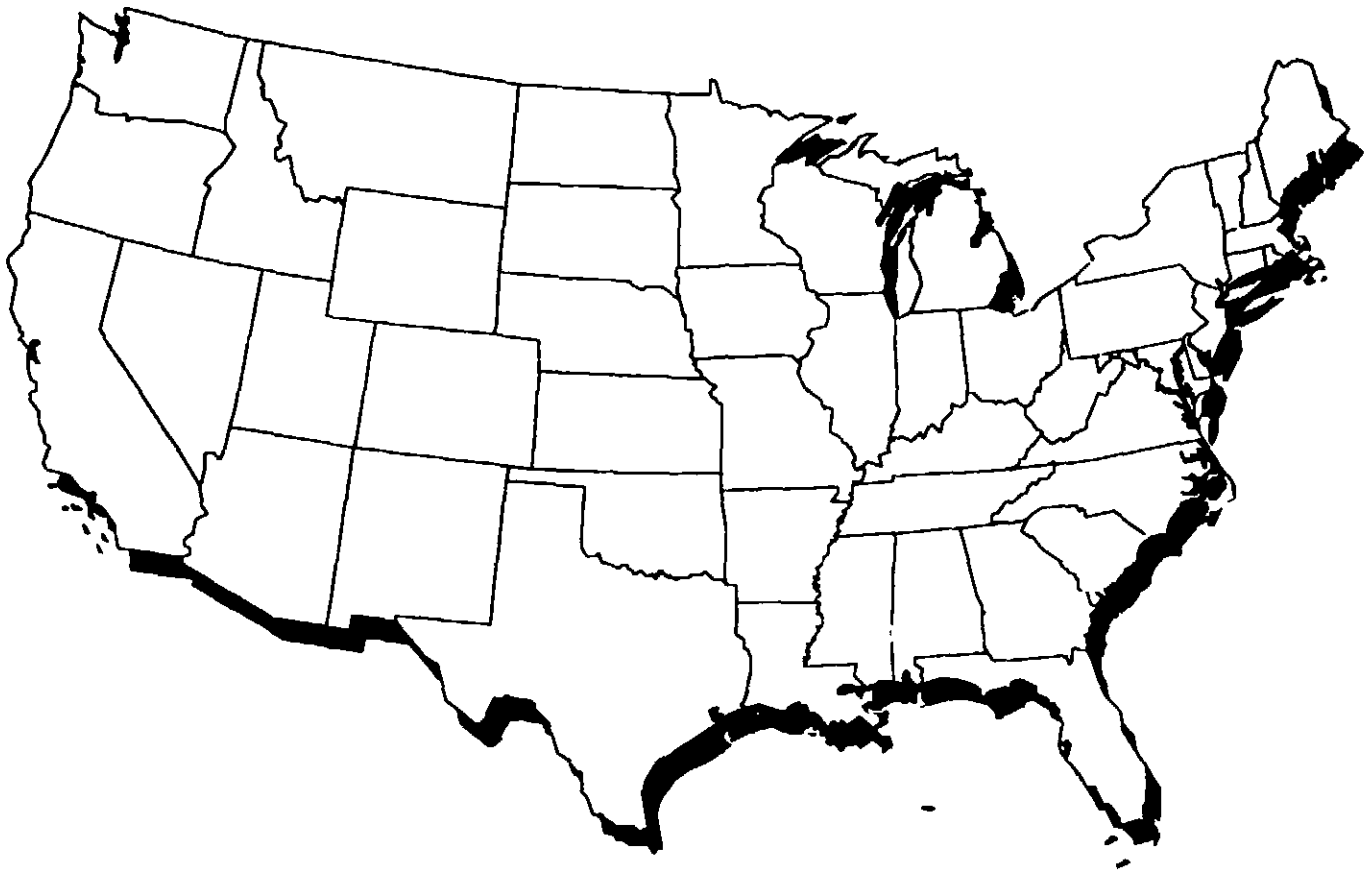
RESTRICTED USE PESTICIDE

For retail sale to and use only by Certified Applicators or persons under the direct supervision of a Certified Applicator, and only for those uses covered by the Certified Applicator's certification.

TEMIK® Brand 10G Aldicarb Pesticide

EPA Reg. No. 264-331

Environmental Precautions and Soil Type Restriction Tables




Refer to the container label for additional use precautions and directions.



Rhône-Poulenc Ag Company
P.O. Box 12014, 2 T. W. Alexander Drive
Research Triangle Park, North Carolina


TEMIK is the registered trademark of Rhône-Poulenc for aldicarb pesticide
© 1993 Rhône-Poulenc Ag Company



Contents	Page
ENVIRONMENTAL PRECAUTIONS & GENERAL USE RESTRICTIONS	3

SOIL TYPE TABLES BY STATE

ALABAMA.....	4
COLORADO.....	4
CONNECTICUT.....	5
DELAWARE.....	5
GEORGIA.....	5
ILLINOIS.....	5
INDIANA.....	6
IOWA.....	6
KANSAS.....	6
KENTUCKY.....	6
LOUISIANA.....	7
MAINE.....	7
MARYLAND.....	7
MASSACHUSETTS.....	7
MICHIGAN.....	8
MINNESOTA.....	8
MISSISSIPPI.....	9
MISSOURI.....	9
MONTANA.....	9
NEBRASKA.....	10
NEW HAMPSHIRE.....	10
NEW JERSEY.....	10
NORTH CAROLINA.....	11
NORTH DAKOTA.....	11
OHIO.....	11
PENNSYLVANIA.....	11
SOUTH CAROLINA.....	12
SOUTH DAKOTA.....	12
TENNESSE.....	12
VERMONT.....	13
VIRGINIA.....	13
WEST VIRGINIA.....	13
WISCONSIN.....	14
WYOMING.....	15



**ENVIRONMENTAL PRECAUTIONS
GENERAL USE RESTRICTIONS**

AGRICULTURAL CHEMICALS HAVE THE POTENTIAL TO MOVE INTO SHALLOW GROUNDWATER. THE FOLLOWING RESTRICTIONS HAVE BEEN DEVELOPED TO PROTECT DRINKING WATER SUPPLIES.

**DO NOT APPLY WITHIN 50 FEET OF ANY DRINKING WATER WELL TO MINIMIZE CONTAMINATION BY SURFACE RUNOFF.
MORE STRINGENT RESTRICTIONS MAY BE REQUIRED, AS DISCUSSED BELOW.**

Do not wash, load, or empty application equipment near any well, as this practice is a potential source of ground water contamination.

In fields having soils with less than 15% field moisture holding capacity, special care must be taken not to over-irrigate, since substantial over-irrigation promotes the leaching of chemicals.

Contact your state pesticide regulatory authority for further information on state requirements for the use of this product.

Some states, including Florida, Massachusetts, New York, Rhode Island, and Wisconsin, have or may be developing more restrictive regulations regarding the use and application of TEMIK®. Follow all state regulations restricting the use and application of this product, including limitations on applications near drinking water sources. In all cases, the more restrictive requirements must be followed. It is the responsibility of the applicator to document the construction of wells claimed not to be shallow.

SPECIFIC USE RESTRICTIONS

FOLLOW THE LISTED "ADDITIONAL RESTRICTIONS" if the following conditions are present:

STATE	SOILS FOR WHICH RESTRICTIONS APPLY	ADDITIONAL RESTRICTIONS
AL, AR, CO, DE, GA, KS, KY, LA, MD, MO, MS, NC, SC, TN, VA, WV	Loamy sand or sand surface soils <u>and</u> subsoils <u>with an</u> average organic matter in the upper 12 inches of less than 2% by weight. See <i>SOIL RESTRICTION TABLES</i> for specific soil types.	If a vulnerable soil is present and the water table is less than 25 feet below ground surface, do not apply within <u>300 feet</u> of a drinking water well unless it is known or reasonably believed based upon authoritative sources that such wells are either cased to 100 feet below ground level or a minimum of 30 feet below the water table.
CT, IA, IL, IN, MA, MI, MN, MT, ND, NE, NJ, OH, PA, SD, WI, WY	Sandy loam, loamy sand, or sand surface soils, <u>and</u> loamy sand or sand subsoils, <u>with an</u> average organic matter in the upper 12 inches of less than 2% by weight. See <i>SOIL RESTRICTION TABLES</i> for specific soil types.	If a vulnerable soil is present and the water table is less than 25 feet, do not apply within <u>500 feet</u> of a drinking water well unless it is known or reasonably believed based upon an authoritative source that such wells are either cased to 100 feet below the ground level or a minimum of 30 feet below the water table. In the following counties in Wisconsin: Portage, Langlade, Juneau, Marathon, Adams, Waushara, Waupaca, and Wood; the well set back distance is increased to 1000 feet.
ME, NH, VT	Sandy loam, loamy sand <u>or</u> sand surface soils. See <i>SOIL RESTRICTION TABLES</i> for specific soil types.	If a vulnerable soil is present and the water table is less than 25 feet below ground surface, do not apply within <u>500 feet</u> of a drinking water well unless it is known or reasonably believed based upon an authoritative source that such wells are either cased to 100 feet below ground level or a minimum of 30 feet below the water table.
CA (Del Norte Co.) CA (Humboldt Co.) NY (Nassau Co.) NY (Suffolk Co.) OR (Curry Co.)	All Soils	Do not apply this product in the specified counties.
Fl.	All Soils	State regulations require that TEMIK® not be applied within <u>300 feet</u> of any drinking water well.

1.5 of 28

SOIL RESTRICTION TABLE

FOLLOW THE LISTED ADDITIONAL RESTRICTIONS if the soil types are present in your state:

ALABAMA


If a vulnerable soil is present and the water table is less than 25 feet below ground surface, do not apply within **300 feet** of a drinking water well unless it is known or reasonably believed based upon authoritative sources that such wells are either cased to 100 feet below ground level or a minimum of 30 feet below the water table.

alaga	bigbee	crevasse	fripp	leon	rumford
alpin	bruno	duckston	gorgas	louisburg	saffell
americus	cartecay	eustis	jones	osier	scranton
bankhead	chipley	flomaton	kalmia	pactolus	tarboro
bassfield	corolla	foxworth	lakeland	plummer	

COLORADO

If a vulnerable soil is present and the water table is less than 25 feet below ground surface, do not apply within **300 feet** of a drinking water well unless it is known or reasonably believed based upon authoritative sources that such wells are either cased to 100 feet below ground level or a minimum of 30 feet below the water table.

acasco	columbine	gilcrest	lonetree	pescar	tassel
adilis	comad	glenberg	luning	peyton	terry
alex	como	gracot	manhattan	platte	thiel
apmay	corlett	graypoint	manter	pring	thoroughfare
azeltine	costilla	grethdivid	marosa	quamon	tine
bangston	cotopaxi	grimstone	maybell	ratake	tipper
bankard	coyot	gunbarrel	maysprings	redrob	tipperary
barcus	crestman	hiwan	medano	relsob	tivoli
baroid	curecanti	hoback	medsun	riverwash	tolby
becks	dahlquist	hooper	miracle	ruedloff	tomah
bernal	dailey	howardsville	moenkopie	ruhe	trail
bijou	derrick	ildefonso	montez	ryan park	tricera
blackston	dix	inavale	moosed	ryark	truckton
blakeland	driggs	ipage	mosca	sabe	trude
blanca	dunday	ironsprings	mysten	saguache	tulloch
bobtail	dunul	juget	naturita	san arcacio	uffens
boel	dwyer	julesburg	nederland	santana	uracca
bond	eachuston	kandaly	nelson	satanta	utica
botte	eckley	kassler	nesda	schamber	valent
bowdish	ecklund	kerber	newcom	schooner	valentine
bresser	ellicott	kettle	newfork	sheppard	vasquez
broad canyon	elsmere	kippen	newlin	silvercliff	vastine
cabin	falcon	laird	niwot	southace	vernal
canlodore	farb	larim	norrison	space city	willwood
cascajo	florita	las	numa	spool	yetull
chappell	fourmile	las animas	orsa	st. elmo	yoder
cheyenne	frisco	layoint	osgood	stapleton	zeona
clark fork	fruitland	legault	ouray	stecum	
cliffdown	gas creek	leighcan	pando	stoneham	
colby	gerrard	lincoln	patna	stunner	
		littlebear	peetz	tabernash	



CONNECTICUT

If a vulnerable soil is present and the water table is less than 25 feet, do not apply within 500 feet of a drinking water well unless it is known or reasonably believed based upon an authoritative source that such wells are either cased to 100 feet below the ground level or a minimum of 30 feet below the water table.

Table with 6 columns listing Connecticut towns: agawam, amenia, belgrade, birchwood, branford, brimfield, brookfield, canton, charlton, cheshire, copake, deerfield, ellington, enfield, farmington, fredon, gloucester, groton, hartford, hero, hinckley, hollis, holyoke, manchester, merimac, montauk, nellis, occum, perwood, pipestone, pootatuck, poquonock, sacco, scarboro, sudbury, suncook, sutton, wareham, windsor, yalesville.

DELAWARE

If a vulnerable soil is present and the water table is less than 25 feet below ground surface, do not apply within 300 feet of a drinking water well unless it is known or reasonably believed based upon authoritative sources that such wells are either cased to 100 feet below ground level or a minimum of 30 feet below the water table.

Table with 4 columns listing Delaware towns: atsion, collington, evesboro, kalmia, kenansville, klej, osier, rumford.

GEORGIA


If a vulnerable soil is present and the water table is less than 25 feet below ground surface, do not apply within 300 feet of a drinking water well unless it is known or reasonably believed based upon authoritative sources that such wells are either cased to 100 feet below ground level or a minimum of 30 feet below the water table.

Table with 6 columns listing Georgia towns: americus, ashlar, bigbee, buncombe, cainhoy, cartecay, cedarbluff, centenary, chipley, duckston, echaw, eustis, flomaton, foxworth, fripp, galestown, gorgas, johns, kalmia, kershaw, klej, kureb, lakeland, lakewood, leon, louisburg, lynn haven, mandarin, molena, osier, ousley, paola, plumber, pottsburg, ridgeland, scranton, sweetapple.

ILLINOIS

If a vulnerable soil is present and the water table is less than 25 feet, do not apply within 500 feet of a drinking water well unless it is known or reasonably believed based upon an authoritative source that such wells are either cased to 100 feet below the ground level or a minimum of 30 feet below the water table.

Table with 6 columns listing Illinois towns: ade, alvin, backbone, beardstown, billett, bloomfield, boone, bowdre, boyer, burkhardt, burnside, carmi, casco, chelsea, chute, coyne, dakota, dickinson, disco, dowagiac, downs, dresden, el dara, eleva, flagler, fox, gale, genesee, gilford, haymond, haynie, hesch, hitt, homer, hononegah, hoopeston, iona, kane, kankakee, kidder, la hogue, la rose, lacrescent, lamont, landes, lanier, lawler, lomax, lorenzo, martinsville, matherton, maumee, minneiska, morocco, muskingum, oakville, ockley, onarga, orio, pana, parkville, plainfield, ridgeville, roby, rockton, rodman, ruark, sarpy, saude, shoals, sparta, st. charles, stockland, stonelick, trempealeau, udolpho, ware, warsaw, watseka, waukee, waukegan, whalan, wheeling, wirt, zumbro.



SOIL RESTRICTION TABLE (continued)

INDIANA

If a vulnerable soil is present and the water table is less than 25 feet, do not apply within **500 feet** of a drinking water well unless it is known or reasonably believed based upon an authoritative source that such wells are either cased to 100 feet below the ground level or a minimum of 30 feet below the water table.

abscota	carmi	fox	maumee	pipestone	st. charles
ade	casco	genesee	milkgrove	plainfield	stockland
alganssee	ceresco	gifford	monitor	pope	stonelick
alida	chatterton	gravelton	morocco	princeton	tedrow
alvin	chelsea	hanna	moundhaven	prochaska	trary
ayrshire	chetwynd	haymond	mudavia	quinn	tynei
beckville	cohoctah	hillsdale	muskingum	riverdale	uniontown
belmore	coloma	homer	nesius	robby	warsaw
billett	conrad	hoopeston	newton	rockton	wasepi
bloomfield	coupee	iona	nineveh	rodman	watseka
bobtown	craigmile	junius	oakville	ruark	weikert
bourbon	dickinson	kalamazoo	ockley	saugatuck	wheeling
boyer	door	kosciusko	onarga	seafield	wirt
brady	dowagiac	landes	ormas	shipshe	zaborosky
branch	dresden	linkville	orville	shoals	zadog
brems	eldean	lomax	oshtemo	sleeth	
bronson	elston	lydick	ouiatenon	sloan	
bruno	fabius	lyles	piankeshaw	sparta	
burnside	farmington	martinsville	pinhook	spinks	

IOWA

If a vulnerable soil is present and the water table is less than 25 feet, do not apply within **500 feet** of a drinking water well unless it is known or reasonably believed based upon an authoritative source that such wells are either cased to 100 feet below the ground level or a minimum of 30 feet below the water table.

ankeny	chute	gale	lamont	perks	vore
aureola	coyne	gifford	landes	renova	wadena
backbone	cylinder	grable	lawler	ridgeport	wapsia
bertram	dickinson	hanlon	lilah	rockton	watseka
billett	dickman	hawick	linder	salida	waukegan
bolan	downs	hayfield	marlean	sarpy	whalan
boone	elrick	haynie	monona	saude	winneshiek
brady	estherville	hesch	montieth	sparta	zenor
buckney	fairhaven	nixon	mottland	sunburg	
burkhardt	finchford	hoopeston	nevin	toolesboro	
carr	flagler	kanaranzi	oesterle	udolpho	
chelsea	fruitfield	klum	percival	ulster	

KANSAS

If a vulnerable soil is present and the water table is less than 25 feet below ground surface, do not apply within **300 feet** of a drinking water well unless it is known or reasonably believed based upon authoritative sources that such wells are either cased to 100 feet below ground level or a minimum of 30 feet below the water table.

albion	dix	jansen	meadin	schamber	valent
bankard	dorrance	kanza	munjor	simeon	valentine
boel	dwyer	las	platte	stephenville	
carr	els	las animas	pratt	sweetwater	
darr	elsmere	likes	quinlan	thurman	
dillwyn	inavale	lincoln	sarpy	tivoli	

KENTUCKY

If a vulnerable soil is present and the water table is less than 25 feet below ground surface, do not apply within **300 feet** of a drinking water well unless it is known or reasonably believed based upon authoritative sources that such wells are either cased to 100 feet below ground level or a minimum of 30 feet below the water table.

beulah	crevasse	lakin	riverwash	steinsburg	
bruno	flomator	molenapotomac	saffell		

SOIL RESTRICTION TABLE (continued)

LOUISIANA

If a vulnerable soil is present and the water table is less than 25 feet below ground surface, do not apply within 300 feet of a drinking water well unless it is known or reasonably believed based upon authoritative sources that such wells are either cased to 100 feet below ground level or a minimum of 30 feet below the water table.

alaga	darden	flo	kalmia	lotus	peveto
betis	eustis	hackberry	lakeland	osier	
crevasse	felicity	haggerty	latonia	palm beach	

MAINE

If a vulnerable soil is present and the water table is less than 25 feet below ground surface, do not apply within 500 feet of a drinking water well unless it is known or reasonably believed based upon an authoritative source that such wells are either cased to 100 feet below ground level or a minimum of 30 feet below the water table.

abram	colton	fryeburg	medomak	potsdam	sunday
adams	cornish	groveton	mekose	red hook	surplus
allagash	crary	halsey	monadnock	ricker	swanton
au gres	creasey	hermon	monarda	riverwash	telos
bangor	croghan	howland	moosilauke	rumney	thorndike
becket	danforth	kinsman	naskeag	saddleback	togus
berkshire	dixfield	lowell	naumburg	schoodic	tunbridge
brayton	duane	lyman	nicholville	searsport	waumbek
canaan	eldridge	lyme	ondawa	sheepscot	westbury
caribou	elliottsville	machias	ossipee	shirley	winnecook
cathro	elmwood	madawaska	peacham	sisk	
charles	enchanted	mapleton	peru	skerry	
chesuncook	finch	marlow	plaisted	skowhegan	
colonel	fredon	masardis	podunk	stetson	

MARYLAND


If a vulnerable soil is present and the water table is less than 25 feet below ground surface, do not apply within 300 feet of a drinking water well unless it is known or reasonably believed based upon authoritative sources that such wells are either cased to 100 feet below ground level or a minimum of 30 feet below the water table.

atsion	downer	fort mott	lakeland	osier	st. johns
collington	dragston	galestown	leetonia	remik	steinsburg
colts neck	evesboro	klej	leon	rumford	swansea

MASSACHUSETTS

If a vulnerable soil is present and the water table is less than 25 feet, do not apply within 500 feet of a drinking water well unless it is known or reasonably believed based upon an authoritative source that such wells are either cased to 100 feet below the ground level or a minimum of 30 feet below the water table.

adams	brookfield	eldridge	hinckley	norwell	riverhead sacco
agawam	canton	enfield	hollis	oakville	saugatuck
ameniz	carver	essex	holyoke	occum	scituate
au gres	charlton	evesboro	hooksan	pipestone	shelburne
barnstable	chatfield	farmington	hoosic	pittsfield	sudbury
belgrade	cheshire	fredon	klej	plymouth	taconic
berkshire	copake	fullam	lyman	pompton	unadilla
birchwood	deerfield	gloucester	merrimac millis	pootatuck	walpole
brimfield	dukes	groton	montauk	poquonock	whitman
broadbrook	eastchop	hero	nellis	quonset	



SOIL RESTRICTION TABLE (continued)

MICHIGAN


If a vulnerable soil is present and the water table is less than 25 feet, do not apply within **500 feet** of a drinking water well unless it is known or reasonably believed based upon an authoritative source that such wells are either cased to 100 feet below the ground level or a minimum of 30 feet below the water table.

abbaye	croswell	guardlake	manitowish	oshtemo	sleeth
abscota	cunard	hagensville	martinsville	otisco	sloan
alcona	deer park	halfaday	matherton	ottokee	solona
algansee	deerton	hessel	maumee	padus	sparta
alkouez	dighton	hettinger	mcbride	pelkie	spinks
alpena	dixboro	hillsdale	mecosta	pemene	springlake
arkona	dowagiac	hodenpyl	melita	pence	steuben
arkport	dresden	ionia	michigamme	pendleton	sturgeon
arnheim	dryburg	ishpeming	mitiwanga	pequaming	summersville
au gres	dryden	jesso	monico	perin	sunfield
banat	duel	johnswood	monitor	peshekee	teasdale
beechwood	dunbridge	kalamazoo	montcalm	petticoat	tedrow
blue lake	east lake	kalkaska	moquah	pipestone	tekenink
borski	eastport	karlin	morocco	plainfield	thetford
boyer	eleva	kawkawlin	munising	ponozzo	tula
brady	elmdale	kendallville	nadir au	posen	tyre
branch	elston	kibbie	nahma	remus	velvet
brems	emmet	kidder	newaygo	richter	vilas
bronson	ensign	kingsville	newton	riggsville	wainola
brusco	ensley	kiva	nottawa	riverdale	waiska
champion	escanaba	klacking	nunica	rodman	wasepi
channing	evart	koontz	oakville	rousseau	whalan
chatham	fabius	landes	ockley	rubicon	winneshiek
cheboygan	fairport	lapeer	oconto	sanilac	winterfield
chelsea	finch	leelanau	okee	saugatuck	woodbeck
cohoctah	fox	leoni	omega	sayner	yalmer
coloma	genesee	liminga	omena	scalley	zimmerman
colonville	gilchrist	locke	onaway	schoolcraft	
coral	gifford	lode	onota	sheldrake	
coupee	gladwin	longrie	ontonagon	shoals	
cc vert	graycalm	mancelona	ormas	skanee	

MINNESOTA

If a vulnerable soil is present and the water table is less than 25 feet, do not apply within **500 feet** of a drinking water well unless it is known or reasonably believed based upon an authoritative source that such wells are either cased to 100 feet below the ground level or a minimum of 30 feet below the water table.

abscota	cromwell	goodland	langola	nowen	soderville
algansee	cylinder	gotham	lasa	nymore	sparta
alvin	dakota	graycalm	lawler	omega	spinks
andrusia	demontreville	growton	lengby	osakis	sugarbush
ankeny	dickinson	halder	lilah	oylen	sunburg
anoka	dickman	hamar	linder	pierz	sverdrup
arvilla	dorerton	hanlon	lino	plainfield	udolpho
automba	dorset	hawick	litchfield	pomroy	ulen
backbone	dowagiac	hecla	lohnes	poppleton	venlo
beavercreek	duelm	heimdal	lomax	prebish	verndale
becker	egeland	hermantown	maddock	quetico	wabedo
bellechester	elbaville	heyder	mahtomedi	rasset	wadena
billett	eleva	hiwood	malachy	redby	wadenit
blowers	emmert	hixton	marcellon	redeye	waman
boone	estherville	hoopston	marlean	renova	watseka
brainerd	etter	hubbard	marquette	renshaw	waukeo
brodale	evart	huntersville	meehan	ridgeport	waukegan
burkhardt	eyota	insula	menahga	rockton	wawina
burnsville	fairhaven	jewett	meridian	rockwood	whalan
carmi	faunce	kalmarville	minneiska	rosewood	winterfield
chelsea	finchford	kanaranzi	minneopa	rosholt	wykeham
chetek	finland	karlstad	moquah	salida	wykoft
claire	flagler	kasota	mottland	santiago	zimmerman
clontarf	flak	kingsley	nemadji	sartell	zumbro
cloquet	flaming	koronis	newfound	saude	
conic	friendship	la forge	nokay	serden	
copaston	gale	lacsrescent	norden	sioux	
cowhorn	genesee	lamont	northfield	snelman	



SOIL RESTRICTION TABLE (continued)

20 of 28

MISSISSIPPI

If a vulnerable soil is present and the water table is less than 25 feet below ground surface, do not apply within 300 feet of a drinking water well unless it is known or reasonably believed based upon authoritative sources that such wells are either cased to 100 feet below ground level or a minimum of 30 feet below the water table.

alaga	bigbee	eustis	osier	saffell
bassfield	bruno	lakeland	plummer	st. lucie
beulah	crevasse	latonia	riverwash	

MISSOURI

If a vulnerable soil is present and the water table is less than 25 feet below ground surface, do not apply within 300 feet of a drinking water well unless it is known or reasonably believed based upon authoritative sources that such wells are either cased to 100 feet below ground level or a minimum of 30 feet below the water table.

alvin	carr	crevasse	grable	riverwash	scotco
beulah	clana	diehlistadt	hodge	saffell	sheldrake
canalou	cooter	eustis	maldeen	sarpy	towosahgy

MONTANA

If a vulnerable soil is present and the water table is less than 25 feet, do not apply within 500 feet of a drinking water well unless it is known or reasonably believed based upon an authoritative source that such wells are either cased to 100 feet below the ground level or a minimum of 30 feet below the water table.

alberton	canburn	glenberg	moiese	ryorp	valentine
alice	castner	glendive	musselshell	sapphire	vastine
allentine	chamokane	gunbarrel	naz	sawcreek	vebar
alona	chanta	hagga	nelson	scravo	victor
ambrant	charlos	hamlet	nemote	selle	vona
amesha	cheadle	hanly	nesda	selway	wabek
amor	cheyenne	haggood	nevine	seroco	wages
apeldom	chinook	harvey	niarada	shadow	waits
apron	circleville	haskill	nihill	shawmut	waldbillig
ard	clark fork,	haugan	nippt	sheege	walstead
armells	coldcreek	hedstrom	noonan	shingle	walters
ashbon	comad	hilger	norte	shook	wemple
ashlo	como	holloway	nuley	shurley	wintham
ashuelot	courville	hopley	nunn	sixbeacon	winfall
assinniboine	cowood	hopsonville	oceanet	spang	winkler
attewan	cozberg	irim	olney	splitro	winnett
azaar	craddock	jocko	oraid	stecum	wishard
babb	crago	jugson	oro fino	stryker	woodgulch
badgerton	crittenden	kaisted	outlet	subwell	woodhall
bankard	cushman	kirby	ovando	sudworth	woodrock
banks	dast	kiwanis	parchin	tally	woodside
baxendale	dayschool	krause	parshall	tamaneen	worland
bayerton	degrand	labre	passcreek	tamely	wormser
beaverton	desmet	lake creek	pengilly	tenex	yegen
beenom	dinnen	lamedeer	perma	terry	yellowbay
beeskove	dominic	lantern	petty	teton	yetull
belain	dooley	laporte	philcher	tevis	
bigarm	dryadine	larim	pishkun	thess	
biglake	dwyer	lehr	poin	thiel	
bigsheep	earcree	libeg	pring	tigeron	
binna	elkner	lihen	randman	tine	
birney	elve	lisk	redcreek	tineman	
blackhall	ervide	loken	reeder	tinsley	
blacklead	ess	lolo	relan	tolex	
blaine	ethridge	lolopeak	remmit	tolman	
blanchard	evaro	lone rock	rencot	toluca	
bonfri	farnuf	lowercreek	renohill	tomichi	
borah	finleypoint	macar	rentsac	travessilla	
bowbac	firth	macfarlane	ridge	trembles	
brandenburg	flasher	manhattan	ridgelawn	trey	
branham	flathead	manning	riedel	trimad	
brantford	fleak	marmarth	riverside	tropal	
breece	forelle	maurice	rvra	tulloch	
briggsdale	frenchcreek	mccaffery	rochester	turner	
brownlee	gaibreth	mccollum	rootel	tusler	
tulloch	garlet	meadowcreek	round butte	twilight	
busby	gas creek	mires	roxal	upsata	
cabba	geohrock	mitten	ryegate	usine	
cabbart	glaciercreek	mocmont	ryell	utica	

SOIL RESTRICTION TABLE (continued)

NEBRASKA

If a vulnerable soil is present and the water table is less than 25 feet, do not apply within 500 feet of a drinking water well unless it is known or reasonably believed based upon an authoritative source that such wells are either cased to 100 feet below the ground level or a minimum of 30 feet below the water table.

alda	calamus	fonner	laird	munjor	schamber
alice	campus	gibbon	las	nihill	selia
almeria	canyon	glenberg	las animas	norrest	shingle
altvan	carr	gospier	lawet	nunn	sibleyville
ascalon	cass	gothenburg	leshara	o'neill	simeon
bankard	chappell	grable	lex	oglala	talmo
barney	cheyenne	haynie	lisco	olney	tassel
bayard	dailev	hedville	lockton	ord	thurman
bazile	darr	hemingford	loretto	ortello	tretona
blanche	dickinson	hennings	lute	orwet	tuthill
blendon	dix	hersh	mace	otero	valent
boel	doger	holt	manter	paka	valentine
boelus	duda	humbarger	mcgrew	percival	vetal
bolent	dunday	inavale	mckelvie	pivot	wann
boone	dunn	ipage	meadin	platte	wewela
brocksburg	dwyer	jansen	minatare	ronson	whitelake
brunswick	eckley	janude	minnequa	rosebud	wildhorse
busher	eis	jayem	monona	rusco	woody
bushman	elsmere	johnstown	muir	sarpy	

NEW HAMPSHIRE


If a vulnerable soil is present and the water table is less than 25 feet below ground surface, do not apply within 500 feet of a drinking water well unless it is known or reasonably believed based upon an authoritative source that such wells are either cased to 100 feet below ground level or a minimum of 30 feet below the water table.

abenaki	deerfield	kearsarge	moosilauke	raynham	sudbury
acton	duane	kinsman	mundal	redstone	sunapee
adams	dutchess	leicester	naumburg	ricker	suncook
agawam	eldridge	lim	newfields	ridgebury	sunday
au gres	elmridge	londonderry	nicholville	rippowam	surplus
bangor	elmwood	lovewell	ninigret	rumney	sutton
becket	fryeburg	lyman	occum	saddleback	swanton
belgrade	glebe	lyme	ondawa	saugatuck	thorndike
berkshire	gloucester	machias	ossipee	scarboro	tunbridge
bernardston	glover	madawaska	paxton	scio	unadilla
caesar	grange	marlow	peacham	scituate	walpole
canaan	groveton	nasardis	pennichuck	searsport	wareham
canton	hadley	matunuck	peru	shaker	warwick
cardigan	haven	medomak	pillsbury	sheepscot	waumbek
charles	hermon	melrose	pipestone	sisk	whitman
charlton	hinckley	merrimac	pittstown	skerry	wilmington
chatfield	hinesburg	metalfak	plaisted	squamscott	windsor
cohas	hollis	millis	podunk	stetson	winnecook
colton	hoosic	monadnock	pootatuck	stissing	winooski
croghan	houghtonville	monarda	quonset	stratten	woodbridge
dartmouth	howland	montauk	rawsonville	success	worden

NEW JERSEY

If a vulnerable soil is present and the water table is less than 25 feet, do not apply within 500 feet of a drinking water well unless it is known or reasonably believed based upon an authoritative source that such wells are either cased to 100 feet below the ground level or a minimum of 30 feet below the water table.

adelphia	ellington	hasbrouck	lakewood	pascack	shrewsbury
atsion	evesboro	hazen	lansdale	phalanx	st. johns
aura	fallsington	hazleton	leon	plummer	steinsburg
bowmansville	fort mott	hero	matapeake	pompton	swartswood
chenango	fredon	hibernia	matawan	pope	tinton
collington	freehold	holmdel	mullica	preakness	tunkhannock
colonie	fripp	holyoke	nassau	riverhead	wassaic
colts neck	galestown	hooksan	nixon	rockaway	woodsford
dawner	gladstone	hoosic	otisville	rowland	wooster
dragston	haledon	klej	parker	sassafras	
dunellen	hammorton	lakeland	parsippany	shrewsbory	



SOIL RESTRICTION TABLE (continued)

NORTH CAROLINA

If a vulnerable soil is present and the water table is less than 25 feet below ground surface, do not apply within 300 feet of a drinking water well unless it is known or reasonably believed based upon authoritative sources that such wells are either cased to 100 feet below ground level or a minimum of 30 feet below the water table.

alaga	centenary	fripp	louisburg	pactolus	toccoa
alpin	charleston	galestown	lynn haven	potomac	tomahawk
baymeade	chipley	immokalee	mandarin	pottsburg	valhalla
bikmore	coneto	johns	molena	rimini	wake
bojac	corolla	kalmia	newhan	rumford	wakulla
buncombe	dragston	kenansville	nimmo	seabrook	wando
cainhoy	duckston	klej	ona	st. johns	waterree
cartecay	echaw	kureb	osier	suncook	
carteret	eustis	lakeland	ousley	tarboro	

NORTH DAKOTA

If a vulnerable soil is present and the water table is less than 25 feet, do not apply within 500 feet of a drinking water well unless it is known or reasonably believed based upon an authoritative source that such wells are either cased to 100 feet below the ground level or a minimum of 30 feet below the water table.

amor	cabbart	fossum	lehr	parshall	tusler
arvilla	chanta	glendive	lemert	poppleton	ulen
aylmer	chinook	hamar	letcher	reeder	vebar
baahish	claire	hamlet	lihen	renshaw	venio
banks	clontarf	hanly	lohnes	rhame	vetal
bantry	coe	haskill	maddock	ruso	wabek
beisigl	cohagen	hecla	manning	serden	walum
binford	desart	heimdal	marmarth	seroco	wamduska
bowdle	egeland	hidatsa	metigoshe	sioux	wanagan
brandenburg	ekalaka	inkster	minnewaukan	tally	warsing
breien	falsen	karlsruhe	mott	teller	yegen
brisbane	flasher	ladner	noonan	toby	yetull
cabba	fleak	lefor	osakis	trembles	zeona

OHIO

If a vulnerable soil is present and the water table is less than 25 feet, do not apply within 500 feet of a drinking water well unless it is known or reasonably believed based upon an authoritative source that such wells are either cased to 100 feet below the ground level or a minimum of 30 feet below the water table.

abscota	channahon	fitchville	kings	orrville	skidmore
alганsee	chavies	fulton	laidig	oshtemo	sleeth
alvin	chenango	galen	lamson	otisville	sloan
arkport	clymer	gallipolis	landes	peoga	sparta
barkcamp	cohoctah	geeburg	licking	pike	st. clair
belmore	coloma	gessie	lordstown	piopolis	stafford
bogart	colonie	hackers	markland	plattville	stendal
boyer	conneaut	hanover	milford	pope	tawas
brady	defiance	haubstadt	minoa	princeton	tyler
bronson	del rey	holly	muskego	riddles	warners
carlisle	digby	homewood	nicholson	rittman	washtenaw
casco	dubois	ilion	nolin	rockyfork	wea
cavode	elba	jessup	oakville	shinrock	wharton
centerburg	ellsworth	jules	opequon	sisson	

PENNSYLVANIA

If a vulnerable soil is present and the water table is less than 25 feet, do not apply within 500 feet of a drinking water well unless it is known or reasonably believed based upon an authoritative source that such wells are either cased to 100 feet below the ground level or a minimum of 30 feet below the water table.

adams	conotton	hartsells	linden	phelps	swartswood
alton	cookport	hatboro	manlius	pocono	unkhannock
bermudian	dekalb	haven	manor	pope	vanderlip
bowmansville	edgemont	hazleton	marr	rexford	wajkert
chavies	elliber	lakin	orrville	riverhead	wheeling
chenango	fallsington	lansdale	othello	riverwash	woodstown
chili	fredon	leetonia	otisville	rowland	wyakusing
colonie	gleneig	lehew	parker	sassafras	wyoming
comus	glenville	lewisberry	pequea	steinsburg	

SOIL RESTRICTION TABLE (continued)

SOUTH CAROLINA

If a vulnerable soil is present and the water table is less than 25 feet below ground surface, do not apply within 300 feet of a drinking water well unless it is known or reasonably believed based upon authoritative sources that such wells are either cased to 100 feet below ground level or a minimum of 30 feet below the water table.

alaga	charleston	johns	molena	ridgeland	wakulla
alpin	chipleay	kalmia	nansemond	rimini	wando
ashlar	coosaw	kenansville	newhan	riverwash	wateree
baratari	crevasse	kershaw	olanta	rosedhu	witherbee
besches	echaw	lakeland	osier	scranton	
buncombe	edisto	leon	pactolus	seabrook	
cainhoy	eustis	louisburg	plummer	seewee	
cartecay	foxworth	lynn haven	quart-	tomahawk	
centenary	fripp	meggett	zipsamments	udipsamments	

SOUTH DAKOTA


If a vulnerable soil is present and the water table is less than 25 feet, do not apply within 500 feet of a drinking water well unless it is known or reasonably believed based upon an authoritative source that such wells are either cased to 100 feet below the ground level or a minimum of 30 feet below the water table.

alice	cohagen	hamar	mawer	rockoa	tuthill
altvan	cushman	hanly	meadin	ronson	twilight
alwida	dailey	haynie	minatare	rosebud	ulen
anor	delmont	heath	minnequa	sarpy	valent
anselmo	dix	hecia	mocmont	schamber	valentine
arvilla	doger	heimdal	munjor	serden	vebar
ascalon	dogiecreek	hilger	murdo	seroco	venlo
assinniboine	duda	holt	nihil	shingle	vetal
attewan	dunday	hopdraw	noonan	shirttail	wabek
bankard	dwyer	inavale	norrest	sioux	wann
banks	eckley	ipage	nunn	sorum	westover
blackhall	egeland	jansen	o'neil	storla	wewela
blendon	ekalaka	jayem	oahe	sverdrup	whitelake
boel	els	kirby	oglala	tally	winetti
bowdie	elsmere	lefor	orton	talmo	woody
brocksburg	enet	lehr	orwet	tanna	woonsocket
bullock	evridge	letcher	parchin	tassel	wortman
butche	fedora	lihen	parshall	telfer	yecross
cabba	flasher	lowry	percival	temvik	yegen
cabbart	fleak	lute	platte	tetonka	zeona
canyon	glenberg	maddock	reeder	thurman	
cass	glendive	manning	renshaw	travessilla	
chappell	glenross	manter	reva	trembles	
chirook	grable	mathias	rname	trey	

TENNESSE

If a vulnerable soil is present and the water table is less than 25 feet below ground surface, do not apply within 300 feet of a drinking water well unless it is known or reasonably believed based upon authoritative sources that such wells are either cased to 100 feet below ground level or a minimum of 30 feet below the water table.

beulah	bruno	crevasse	eustis	saffell
bigbee	buncombe	dexter	riverwash	



SOIL RESTRICTION TABLE (continued)

VERMONT

If a vulnerable soil is present and the water table is less than 25 feet below ground surface, do not apply within 500 feet of a drinking water well unless it is known or reasonably believed based upon an authoritative source that such wells are either cased to 100 feet below ground level or a minimum of 30 feet below the water table.

abram	danforth	groveton	melrose	quonset	tioga
adamant	deerfield	hadley	merimac	rawsonville	tisbury
adams	dixfield	hero	middlebury	raynham	trow
agawam	duane	hinckley	missisquoi	ricker	tunbridge
alagash	dummerston	hinesburg	monadnock	rippowam	unadilla
amania	dutchess	hogback	moosilauke	rumney	vershire
au gres	duxbury	houghtonville	mundal	scarboro	waitsfield
bangor	eldridge	hubbardton	nassau	scio	walkill
bartlett	elliottsville	kars	nellis	searsport	walpole
belgrade	elmridge	kendaia	nicholville	sheepscot	wappinger
berkshire	elmwood	killington	ninigret	sisk	wareham
bromfield	enchanted	leicester	occum	st. albans	warwick
brayton	enosburg	londonderry	ondawa	stetson	weider
buckland	farmington	lovewell	palatine	stissing	westbury
cabot	fredon	lyman	pawling	stockbridge	wilmington
castile	fryeburg	lyme	paxton	stowe	windsor
cathro	fulam	lyons	peacham	stratton	winooski
charles	galoo	machias	peru	sudbury	woodstock
claverack	galway	macomber	pittsfield	sunapee	worden
colonel	georgia	mansfield	pittstown	sunday	
colrain	glebe	markey	podunk	sunny	
colton	glover	marlow	pomfret	swanton	
copake	grange	massena	poosatuck	taconic	
croghan	groton	medomak	potsdam	teel	

VIRGINIA


If a vulnerable soil is present and the water table is less than 25 feet below ground surface, do not apply within 300 feet of a drinking water well unless it is known or reasonably believed based upon authoritative sources that such wells are either cased to 100 feet below ground level or a minimum of 30 feet below the water table.

alaga	carteret	duckston	lakehurst	molena	seabrook
ashlar	catpoint	fisherman	lakeland	nansemond	steinsburg
assateague	chagrín	frípp	lakin	newhan	sweetapple
bitmore	chípley	galestown	leetonia	nimmo	tarboro
bojac	conetoe	johns	leon	osier	wakulla
buncombe	corolla	kalmia	louisburg	pactolus	waree
camocca	dragston	kenansville	matneflat	riverwash	
cartecay	drall	klej	milrock	rumford	

WEST VIRGINIA

If a vulnerable soil is present and the water table is less than 25 feet below ground surface, do not apply within 300 feet of a drinking water well unless it is known or reasonably believed based upon authoritative sources that such wells are either cased to 100 feet below ground level or a minimum of 30 feet below the water table.

drall	gauley	landes	potomac
fiveblock	lakin	leetonia	sewell



SOIL RESTRICTION TABLE (continued)

WISCONSIN

If a vulnerable soil is present and the water table is less than 25 feet, do not apply within 500 feet of a drinking water well unless it is known or reasonably believed based upon an authoritative source that such wells are either cased to 100 feet below the ground level or a minimum of 30 feet below the water table. In the following counties in Wisconsin: Portage, Langlade, Juneau, Marathon, Adams, Waushara, Waupaca, and Wood; the well set back distance is increased to 1000 feet.

abskota	deiton	hubbard	mahtomedi	ockley	shiffer
alban	dickinson	humbird	mancelona	oconto	soderville
alcona	dickman	impact	manitowish	oesterie	solona
algansee	dorenton	ionia	mann	okee	sparta
alpena	downs	ishpeming	marathon	omega	spinks
amery	dresden	jewett	marcellon	omena	st. charles
ankeney	duel	kalamazoo	markesan	onaway	sturgeon
arland	duelm	kane	matherton	oshtemo	summersville
arnheim	dunnville	karlin	maumee	padus	sylvester
au gres	eaupleine	karlsburg	mecan	pardeeville	symco
banat	elderon	kennan	mecosta	partridge	tarr
bellevue	elkmound	kert	meehan	pearl	tedrow
billett	elm lake	keweenaw	menahga	pelkie	tileda
bonduel	emmert	kickapoo	meridian	pence	trempe
boone	enmet	kidder	merrillan	pequaming	trempealeau
borth	ensign	kingsville	michigamme	peshekee	tula
boyer	ensley	kiva	mifflin	plainbo	urne
brems	fabius	kolberg	military	plainfield	vilas
bradale	fairchild	kranski	monico	renova	wainola
burkhardt	fairport	la farge	moquah	richford	warman
caryville	fisk	lamont	morocco	richter	warsaw
casco	fox	lapeer	mosinee	rodman	wasepi
ceresco	friendship	lawler	moundville	rosholt	watseka
champion	gale	laxta	nadeau	rotamer	waukegan
chelsea	gilford	lerc	nahma	rousseau	whalan
chetek	gotham	linco	namur	rozellville	winneshiek
cloquet	graycalm	locke	nemago	rubicon	winterfield
coloma	halder	longite	nenadji	salter	worcester
colwood	hatley	lorenzo	nenno	santiago	wykoff
cromwell	hesch	lows	newton	sarona	wyocena
crowell	hixton	ludington	northfield	sayner	
cunard	hochheim	lutzke	nymore	scott lake	
dakota	hoopeton	magnor	oakville	shawano	


WYOMING

If a vulnerable soil is present and the water table is less than 25 feet, do not apply within 500 feet of a drinking water well unless it is known or reasonably believed based upon an authoritative source that such wells are either cased to 100 feet below the ground level or a minimum of 30 feet below the water table.

aberrone	badgerton	bottle	carmody	conpeak	diamondville
abston	bankard	boulder	carnero	cordes	dix
adilis	banks	bowbac	cass	corlett	dobrow
agneston	barcus	bowen	castello	cotha	draknab
alcova	baroid	boyie	castner	cotopaxi	driggs
afflack	barrett	breece	cathedral	coutis	dunday
alice	bateson	briggsdale	cedak	crago	dunul
allens park	bayard	bross	cestnik	cragosen	dwyer
alliance	bayerton	brownsto	chaperton	crestman	eckley
almy	beaverton	bruja	chappell	crowheart	edlin
altvan	becks	buffork	charlds	crownest	elk mountain
amesmont	beeno	bullock	charlos	cryluha	elk hollow
anasazi	beenom	burgess	cheadle	curcanti	ellicott
ansel	bigwin	burnt	cheyenne	curtis	emblem
anselmo	bigwinder	busher	chincap	cushman	embry
apeldorn	bilycreek	bushman	chinok	cushool	enos
apron	binton	butche	chittum	dahlquist	farisita
ard	blackhall	byrnie	chugcreek	dailey	farson
ascalon	blaine	cabin	cific	dast	feltner
ashbon	bluerim	calicott	clarkelen	dawny	feltonia
ashuelot	bodorumpe	cambarge	clayburn	deaver	firth
assinniboine	bondman	canburn	clifsand	debone	fiveoh
attawan	bonjea	canwall	cloud	decolney	flathack
avalon	bosler	carboll	comer	derrick	fluetsch

SOIL RESTRICTION TABLE (continued)

folia	indart	moran	quealman	slipman	tripit
forelle	ipson	morset	quealy	sobson	trivar
fornor	irgul	moskee	rainbolt	southace	trook
fournile	jayem	mosroc	raident	southfork	troutville
foxton	jenkins	motoqua	randman	space city	truckton
fraddle	julesburg	mudray	ratake	spangler	tulloch
frisco	kandaly	muff	rauzi	splitro	turnback
frontier	keeline	mughouse	rawah	spool	turner
garita	keyner	mughut	rawins	stoneham	turnercrest
garrett	kezar	nathale	redbank	stunner	turson
gas creek	koonich	naturita	redcreek	sublette	uffens
gateson	labou	neiber	reddale	sudworth	uinta
galkie	lake creek	nelson	redfeather	sunup	valent
gerrard	lakehelen	nesda	redrob	taglake	valentine
glenberg	lamarsh	newfork	redwash	taluce	vetal
glenderson	lambman	nihill	reeder	tanna	vible
glendive	lander	nizina	reget	tassel	vona
glenton	laney	norte	rekop	tasselman	vonason
goslin	lantis	nunn	relsob	teagulf	wages
granile	laporte	oceanet	rencot	teapo	walcott
granyon	larim	olney	reno	teeler	walden
greenman	larimer	onason	renohill	teemat	wall
grenoble	las animas	orpha	rentsac	teewinot	walkrock
greyback	lazear	otero	ret	telecan	wallson
greybull	leighcan	otterson	rinton	tellman	wardboro
greypoint	ibeg	outlet	riverwash	tenorio	wellsville
grievess	lininger	owen creek	rivra	terada	wendover
griffy	littlebear	pahlow	rock river	terro	westvaco
grimm	littsan	paoli	rockinchair	terry	whaley
grimstone	lohsman	parmele	robert	tetonville	wiggleton
grobutte	blak	parmleed	rohonda	thayne	wilowman
gunbarrel	lone	passcreek	rootel	theedlethermopo	wilwood
hagga	lucky	pena	rosane	lis	wilsonville
hapijack	luhon	pepal	rosebud	thiel	windham
hardhart	lupinto	pepton	roxal	threetop	winnett
hargreave	lymanson	perceton	ryan park	tieside	wint
haterton	macfarlane	perma	ryark	tigon	wishard
havertel	manter	pescar	saddle	tine	wolf
hawksprings	mathers	pesmore	santana	tineman	woodrock
hawkstone	maysdorf	peyton	sapphire	tipper	worf
hazton	mccaffery	phiferson	satanka	tipperary	worfka
hechtman	mccort	pilotpeak	sawcreek	tisworth	worfman
heinsaw	meadowlake	pinedale	schamber	tolman	worfstone
herbman	means	pinequest	schooner	tongue river	worland
hesperus	merna	pishkum	scout	travessilla	wormser
hiland	millburne	plite	scravo	travson	worthenton
hilltop	miltpot	poin	seedskadee	trelna	yetull
hobacker	milren	poker	sharland	trembles	youga
hoodle	mine	pokey	sheege	treoff	youjay
hooper	miracle	preatorson	shingle	treon	zillman
hoot	mirror	pugsley	shoshone	tresano	
huguston	mishak	quander	simmont	trimad	



27 9 28

NOTES

27 9 28

28 9 28

NOTES

Rhône-Poulenc Ag Company
P.O. Box 12014, 2 T. W. Alexander Drive
Research Triangle Park, North Carolina

TEMIK is the registered trademark of Rhône-Poulenc for aldicarb pesticide.
© 1993 Rhône-Poulenc Ag Company

