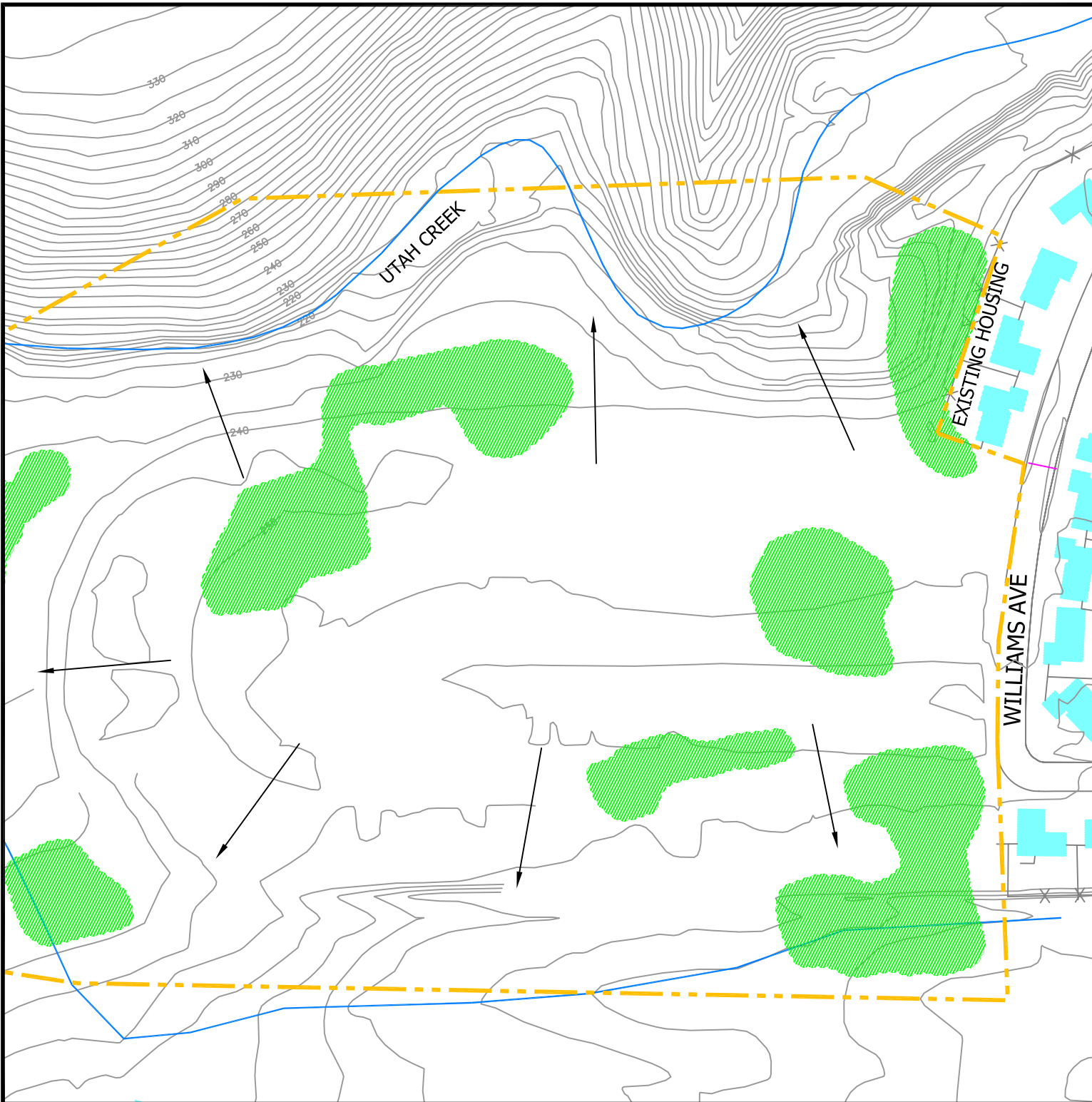








Appendix B: Site Map

NOTE: The following maps are included in Appendix B: Pre-construction Site Map, Construction Site Map, Working Draft – Construction Site Map, and Land Ownership Map


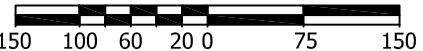


LEGEND:

-  EXISTING HOUSING
-  CONTOURS
-  CREEK
-  PROPERTY LINE
-  EXISTING VEGETATION
-  EXISTING FLOW PATTERN

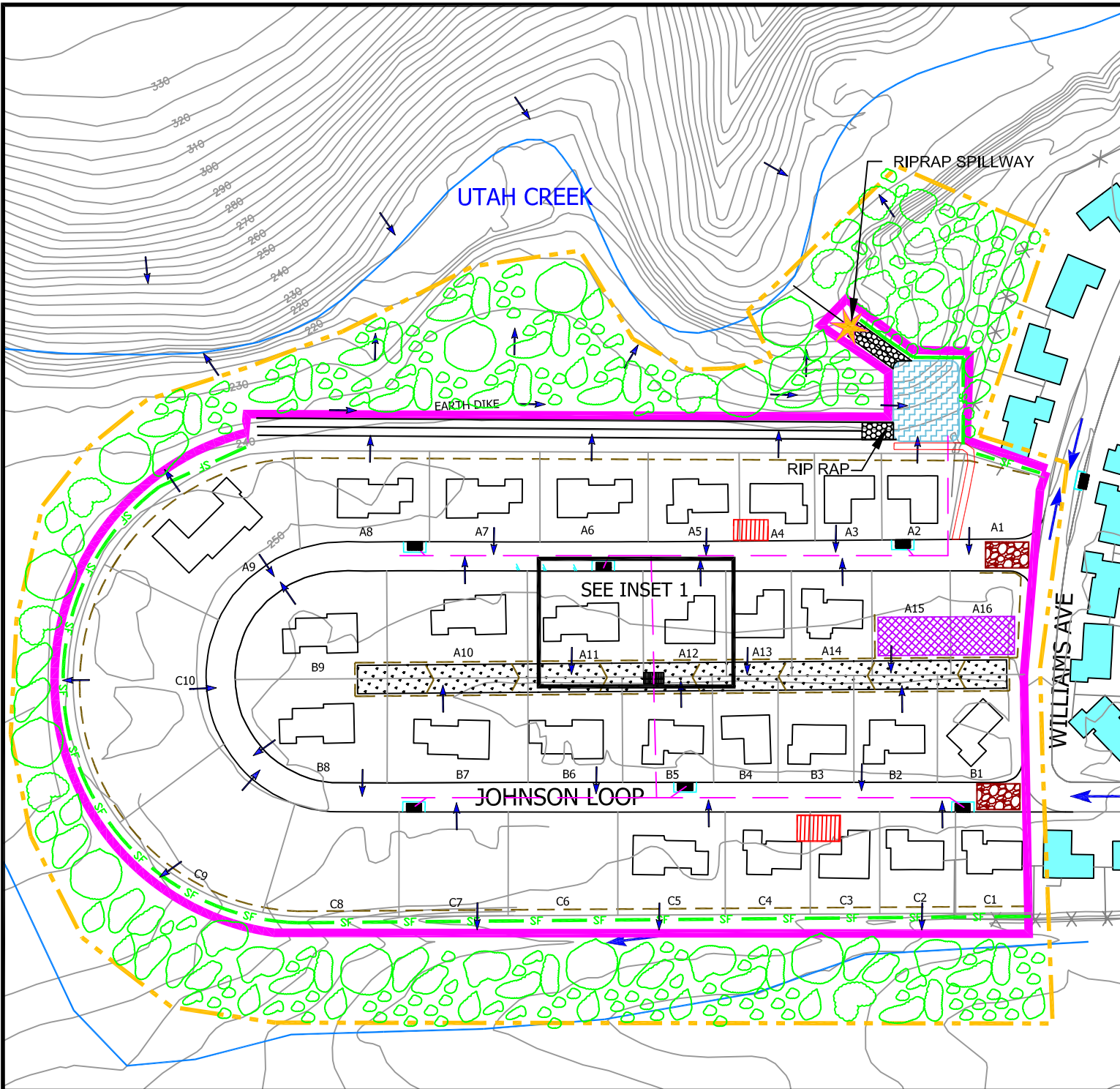
SOIL TYPE - GRAVELY FINE SAND LOAM SOIL WITH BEDROCK SUBSOIL.

NOTE; SLOPES VARY FROM 1% TO 12%.

SCALE: 1" = 150'

PRE-CONSTRUCTION MAP
**CLOVER HILLS
 SUBDIVISION**



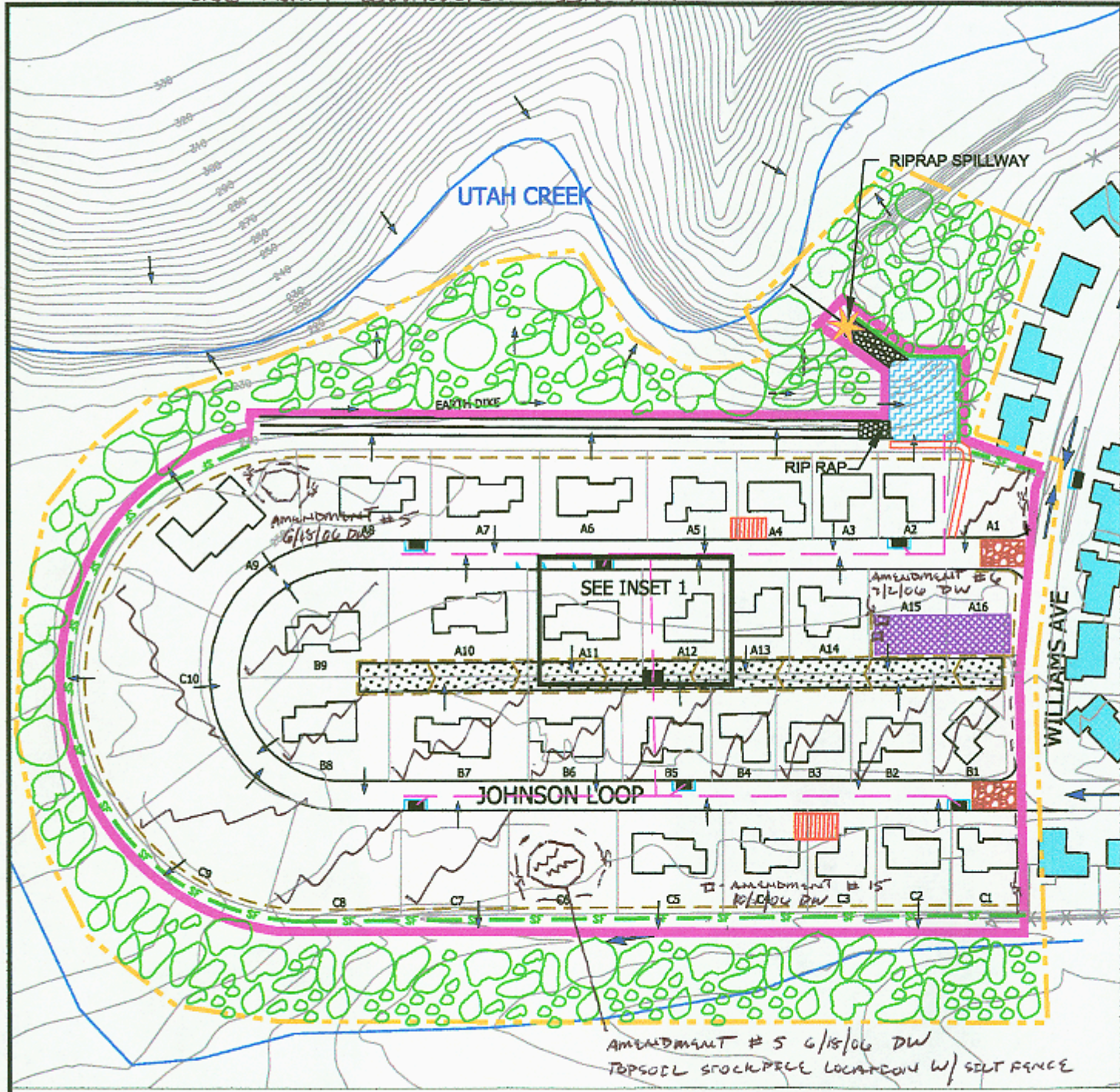
- LEGEND:**
- PROPOSED HOUSING
 - EXISTING HOUSING
 - STREET/ROAD
 - CONTOURS
 - STORMWATER INFRASTRUCTURE
 - STORMWATER DRAINAGE
 - STORMWATER DISCHARGE POINT
 - SF SILT FENCE
 - FIBER ROLLS
 - STABILIZE CONSTRUCTION ENTRANCE/EXIT
 - COMBINED STAGING & MATERIALS STORAGE AREA
 - CONCRETE WASHOUT
 - GRAVEL BAG BARRIERS
 - VEGETATED DRAINAGE SWALE
 - PROJECT BOUNDARY/DISTURBANCE LIMIT
 - PROPERTY LINE
 - DETENTION BASIN
 - PRESERVE EXISTING VEGETATION
 - STORM DRAIN
 - RIPRAP SPILLWAY

CONSTRUCTION SITE MAP
**CLOVER HILLS
 SUBDIVISION**

150 100 60 20 0 75 150

SCALE: 1" = 150'


NOTE: SLOPES VARY FROM 1% TO 12%.



- LEGEND:**
- PROPOSED HOUSING
 - EXISTING HOUSING
 - STREET/ROAD
 - CONTOURS
 - STORMWATER INFRASTRUCTURE
 - STORMWATER DRAINAGE
 - STORMWATER DISCHARGE POINT
 - SILT FENCE
 - FIBER ROLLS
 - STABILIZE CONSTRUCTION ENTRANCE/EXIT
 - COMBINED STAGING & MATERIALS STORAGE AREA
 - CONCRETE WASHOUT
 - GRAVEL BAG BARRIERS
 - VEGETATED DRAINAGE SWALE
 - PROJECT BOUNDARY/DISTURBANCE LIMIT
 - PROPERTY LINE
 - DETENTION BASIN
 - PRESERVE EXISTING VEGETATION
 - STORM DRAIN
 - RIPRAP SPILLWAY
 - AREA STABILIZED WITH HYDROMULCH

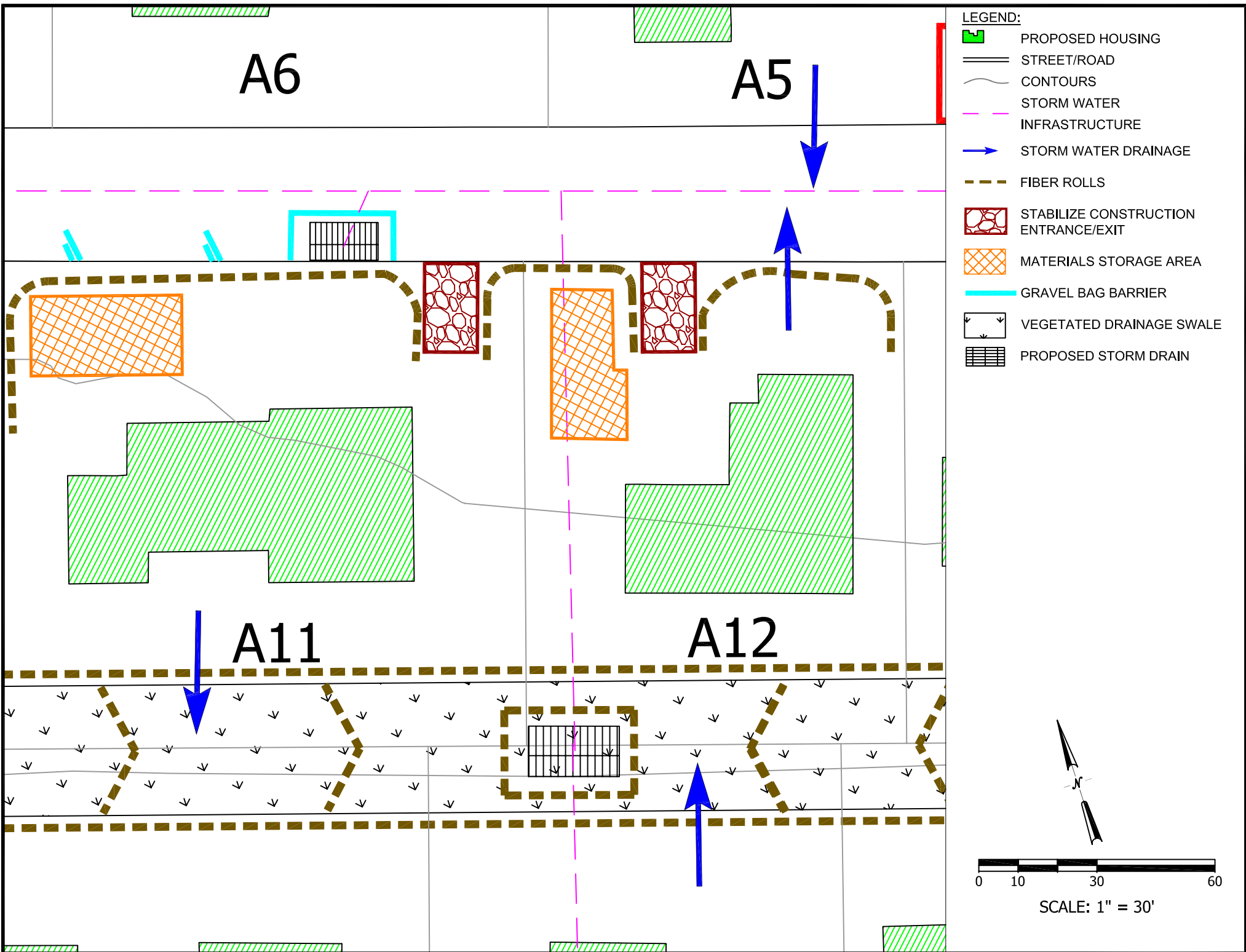
CONSTRUCTION SITE MAP











CLOVER HILLS SUBDIVISION

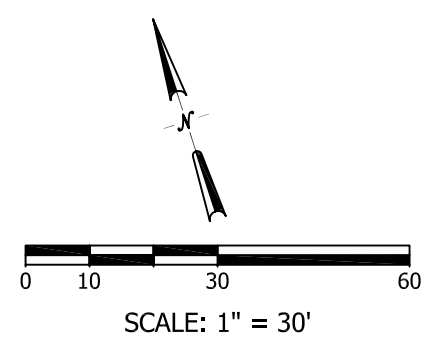


NOTE: SLOPES VARY FROM 1% TO 12%.









SCALE: 1" = 150'



- LEGEND:**
-  PROPOSED HOUSING
 -  STREET/ROAD
 -  CONTOURS
 -  STORM WATER INFRASTRUCTURE
 -  STORM WATER DRAINAGE
 -  FIBER ROLLS
 -  STABILIZE CONSTRUCTION ENTRANCE/EXIT
 -  MATERIALS STORAGE AREA
 -  GRAVEL BAG BARRIER
 -  VEGETATED DRAINAGE SWALE
 -  PROPOSED STORM DRAIN





- LEGEND:**
-  EXISTING HOUSING
 -  STREET/ROAD
 -  CONTOURS
 -  PROJECT BOUNDARY/
DISTURBANCE LIMIT
 -  PRESERVE EXISTING
VEGETATION
 -  PROPERTY LINE
 -  AREA PURCHASED BY
COASTAL CREEK BUILDINGS ON
5/24/06
AMENDMENT # 4 6/6/06 DW
 -  AREA PURCHASED BY FALLS
HOMES ON 9/5/2006
AMENDMENT # 14 9/7/06 DW

