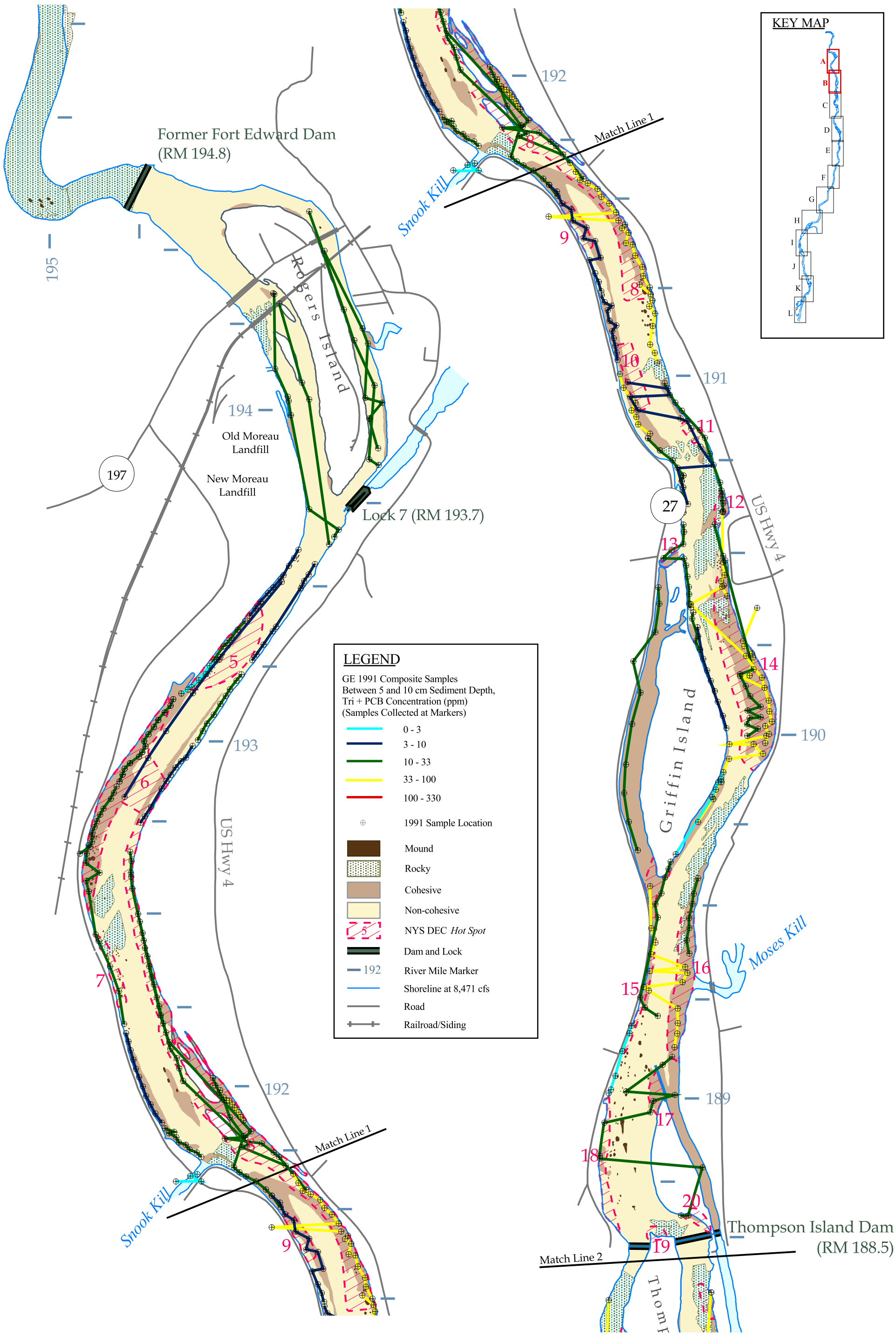

TAMS
TAMS Consultants, Inc.

Hudson River PCBs Reassessment Feasibility Study	Plate A-5 GE 1991 Composite Samples (5-10 cm)	Sheet 1 of 7 RM 194.8 - 188.5

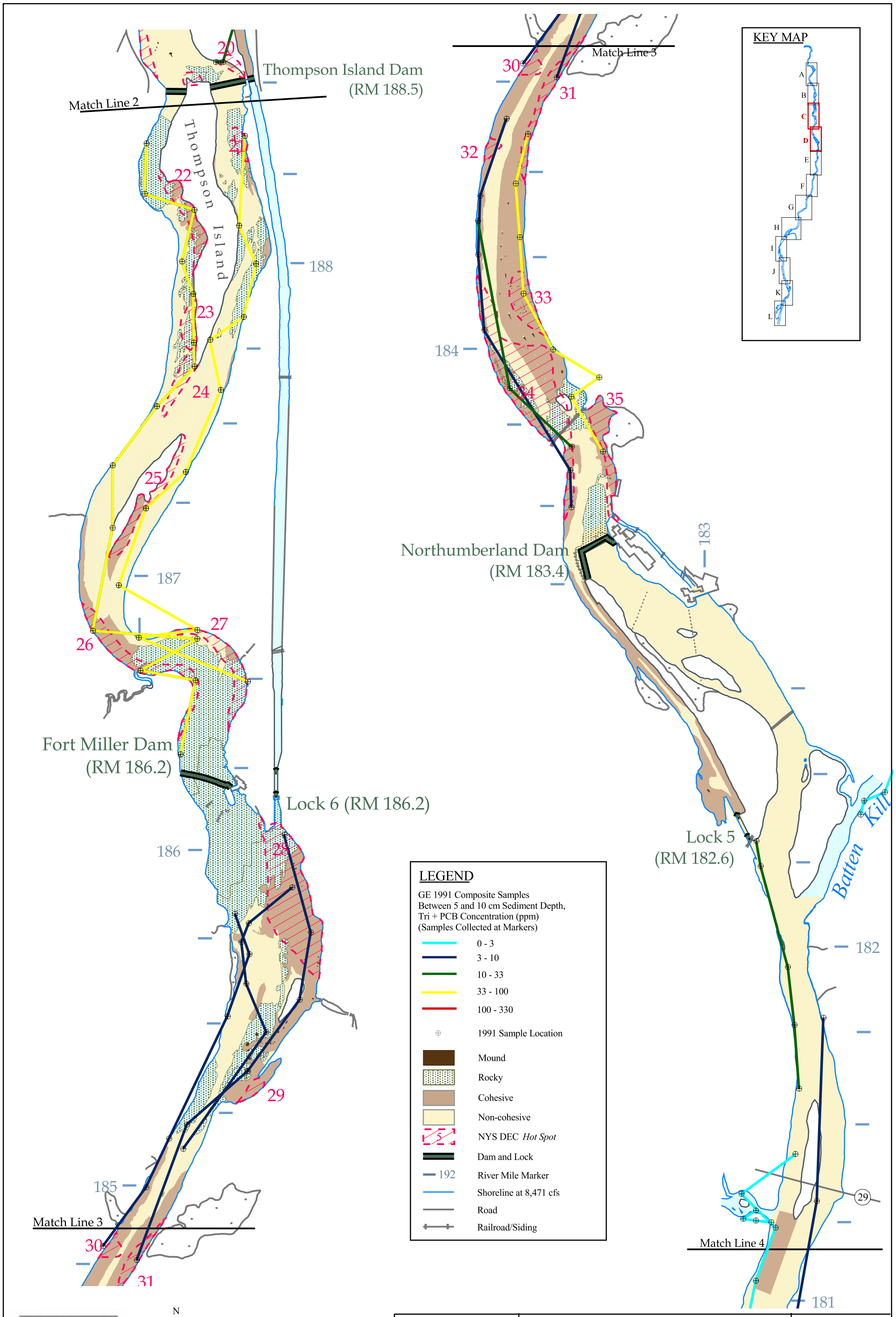

TAMS
TAMS Consultants, Inc.

N W E S

1000 0 1000
Scale in Feet
300 0 300
Scale in Meters

Hudson River PCBs Reassessment Feasibility Study	Plate A-5	Sheet 2 of 7
	GE 1991 Composite Samples (5-10 cm)	RM 188.5 - 181.0

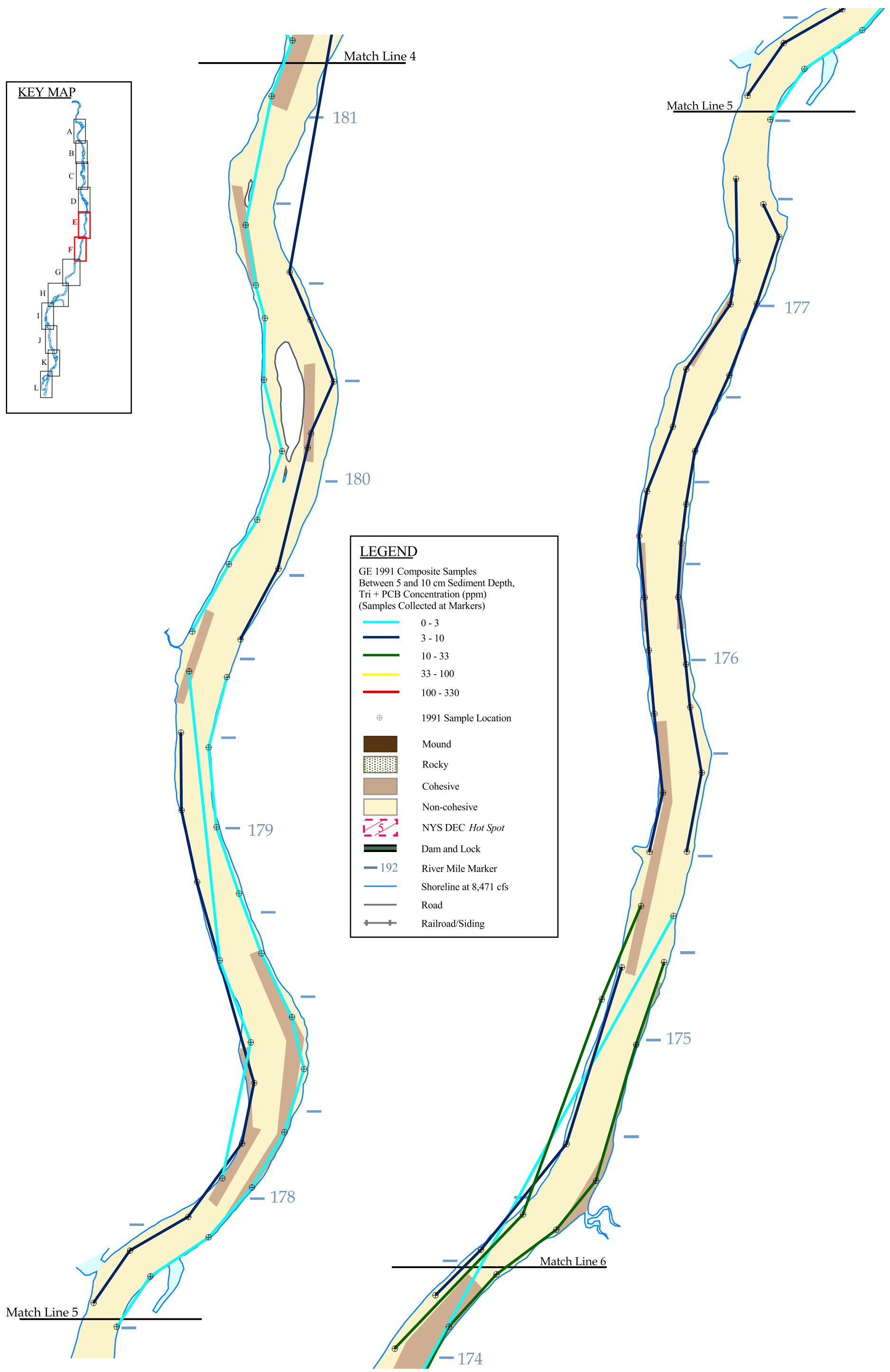

TAMS
TAMS Consultants, Inc.

Hudson River PCBs Reassessment Feasibility Study	Plate A-5 GE 1991 Composite Samples (5-10 cm)	Sheet 3 of 7 RM 181.0 - 174.0

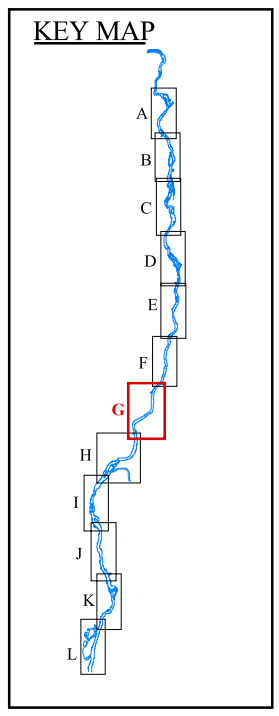

Match Line 6

174

173

172

171

Match Line 7

LEGEND

GE 1991 Composite Samples
Between 5 and 10 cm Sediment Depth,
Tri + PCB Concentration (ppm)
(Samples Collected at Markers)

- 0 - 3
- 3 - 10
- 10 - 33
- 33 - 100
- 100 - 330
- 1991 Sample Location
- Mound
- Rocky
- Cohesive
- Non-cohesive
- NYS DEC *Hot Spot*
- Dam and Lock
- 192 River Mile Marker
- Shoreline at 8,471 cfs
- Road
- Railroad/Siding

TAMS
TAMS Consultants, Inc.

N W E S

1000 0 1000
Scale in Feet

300 0 300
Scale in Meters

Hudson River PCBs Reassessment Feasibility Study	Plate A-5 GE 1991 Composite Samples (5-10 cm)	Sheet 4 of 7 RM 174.5 - 170.5

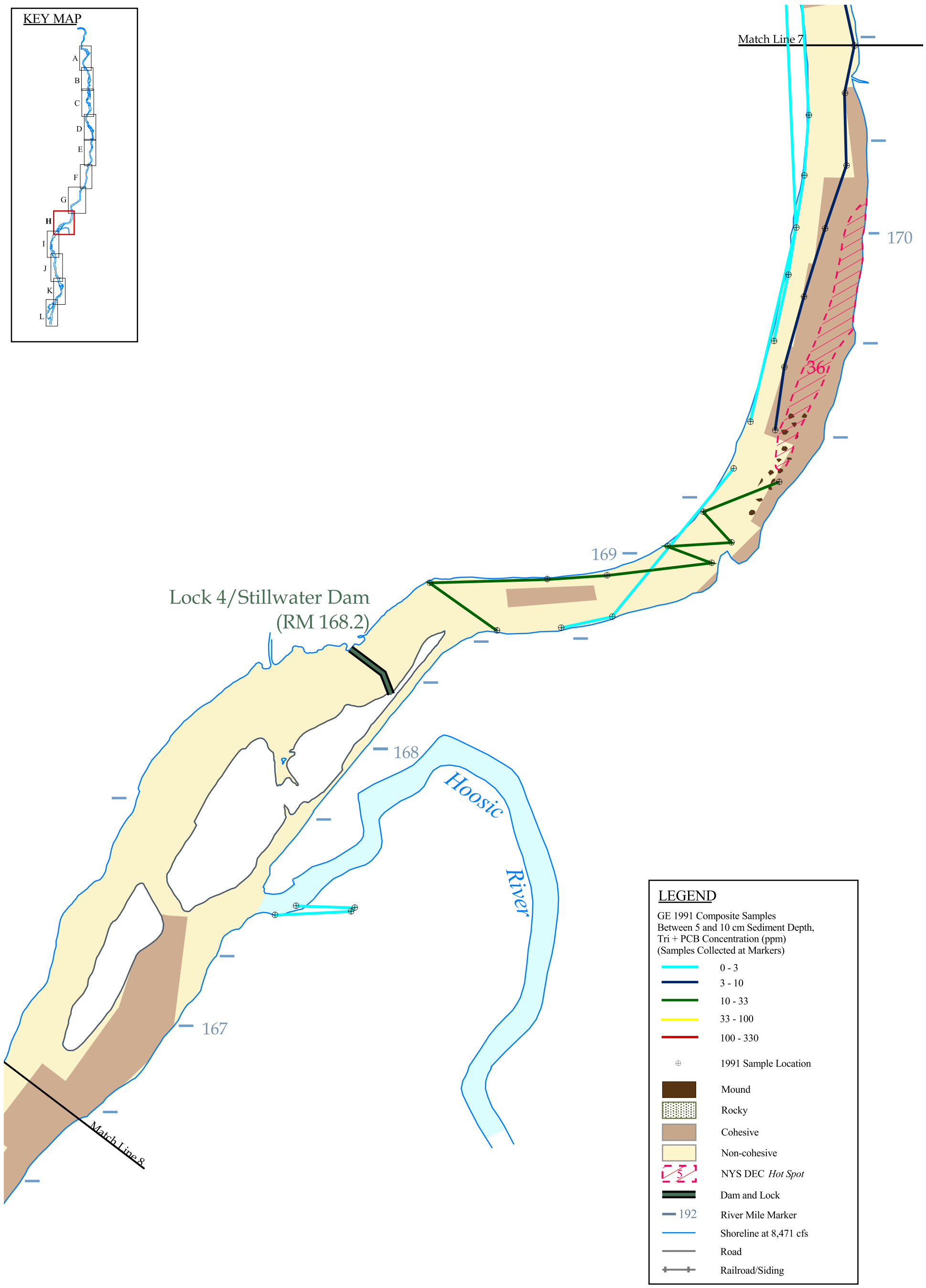

TAMS
TAMS Consultants, Inc.

N W E S

1000 0 1000
Scale in Feet
300 0 300
Scale in Meters

Hudson River PCBs Reassessment Feasibility Study	Plate A-5	Sheet 5 of 7
	GE 1991 Composite Samples (5-10 cm)	RM 170.5 - 166.5

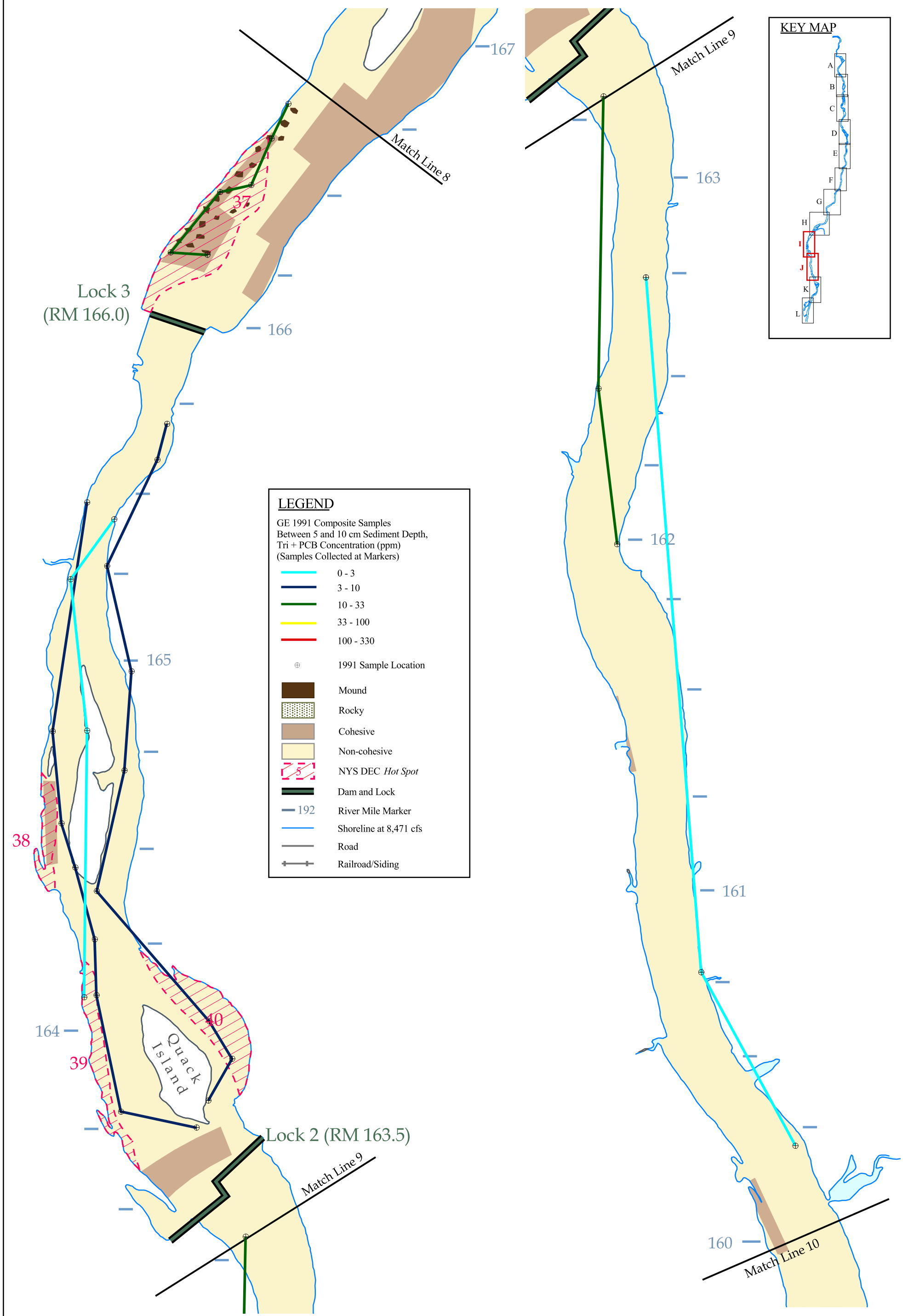

TAMS
TAMS Consultants, Inc.

Hudson River PCBs Reassessment Feasibility Study	Plate A-5 GE 1991 Composite Samples (5-10 cm)	Sheet 6 of 7 RM 167.0 - 160.0

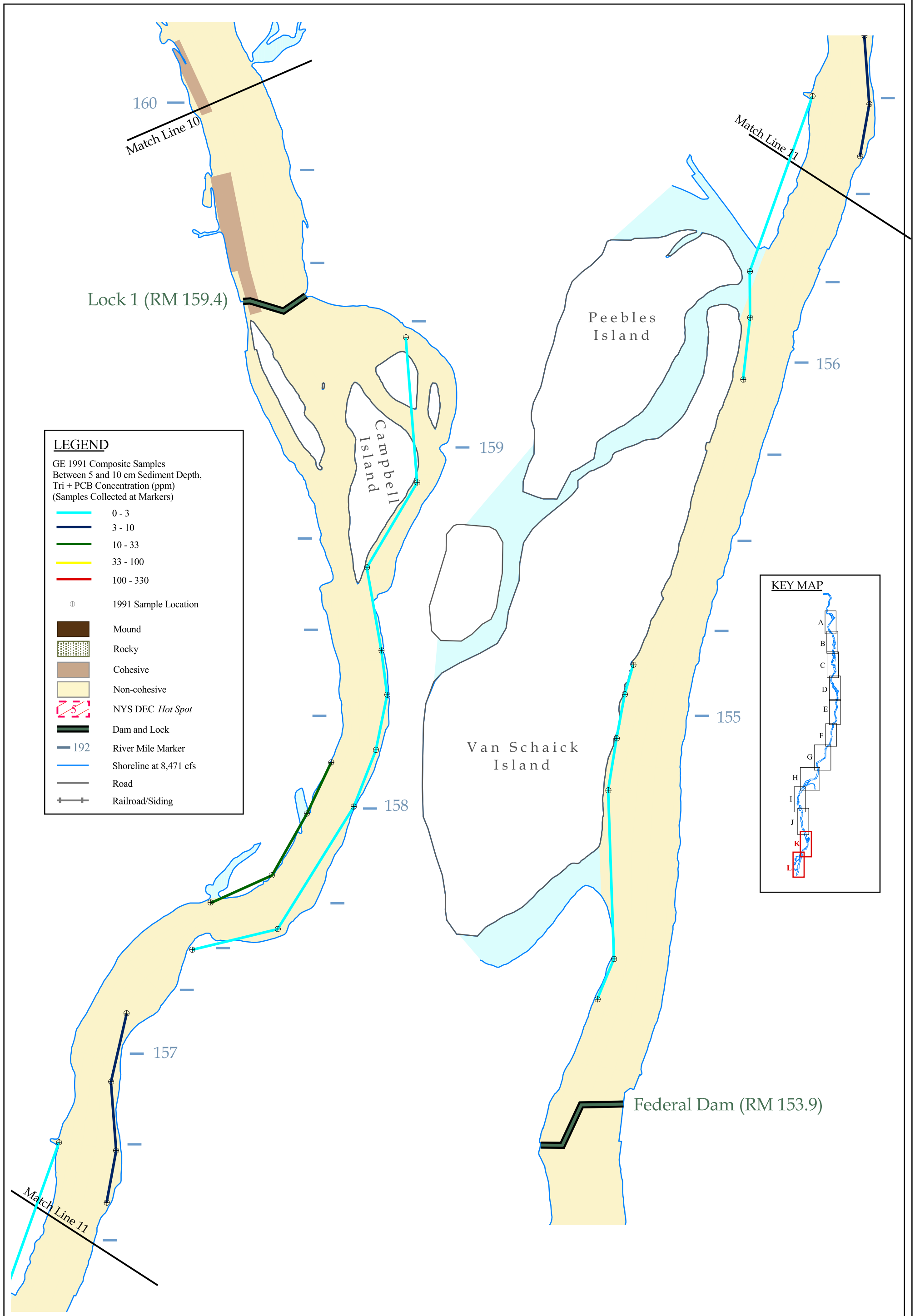

TAMS
TAMS Consultants, Inc.

N W E S

1000 0 1000
Scale in Feet
300 0 300
Scale in Meters

Hudson River PCBs Reassessment Feasibility Study	Plate A-5 GE 1991 Composite Samples (5-10 cm)	Sheet 7 of 7 RM 160.0 - 153.9