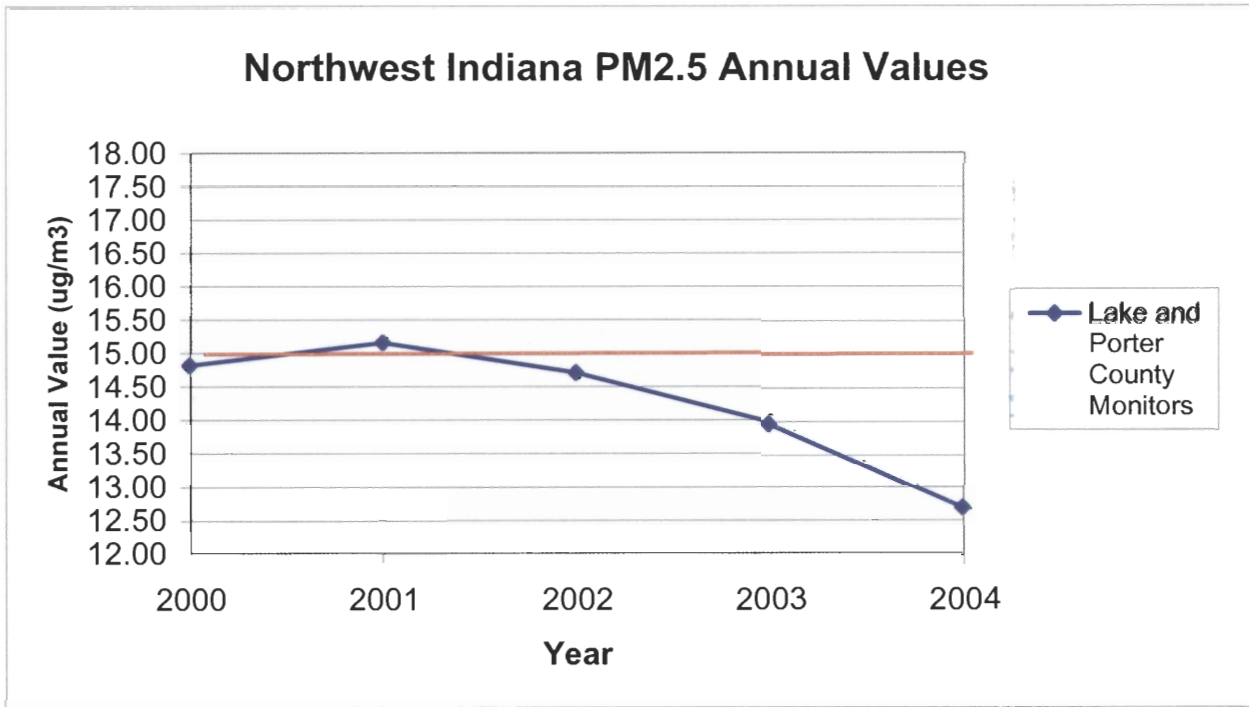
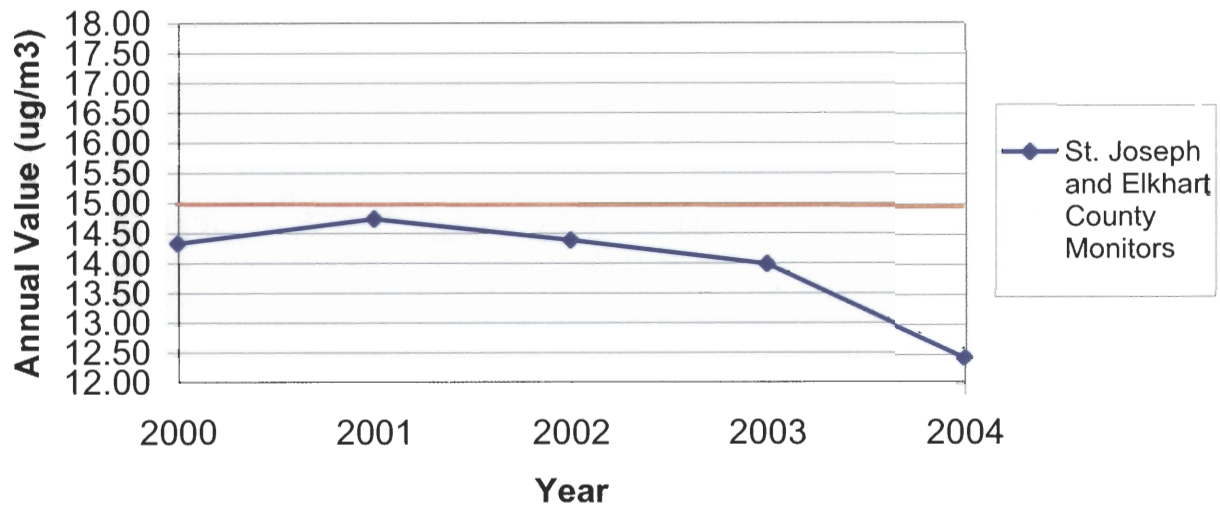


ATTACHMENT 1



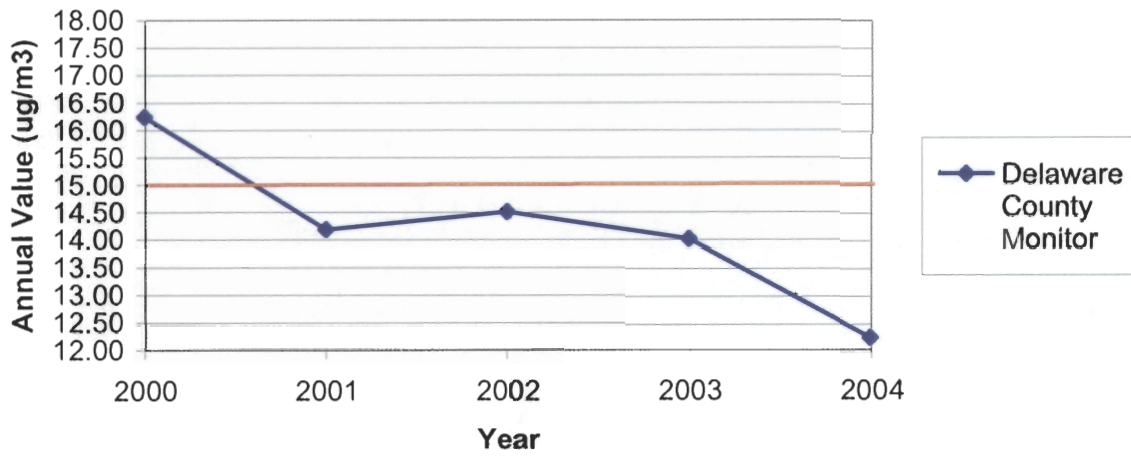
County	Site #	City	Site Name	Annual Means				
				2000	2001	2002	2003	2004
LAKE	180890006	East Chicago	Franklin School	15.76	16.11	14.92	14.60	13.18
LAKE	180890027	Highland	Eldon Ready School	14.04	15.18	14.60	14.10	12.82
LAKE	180891003	Gary	Ivanhoe School	15.33	14.98	15.22	14.14	12.92
LAKE	180891016	Gary	Federal Bldg	16.03	16.26	15.92	Monitor Shut Down Sept 2002	
LAKE	180892004	Hammond	Purdue	14.96	15.38	14.70	14.55	13.26
LAKE	180892010	Hammond	Robertsdale	14.34	15.55	14.88	14.26	12.46
PORTER	181270020		Dunes Natl Lakeshore	13.53	13.62	13.24	13.19	11.83
PORTER	181270024	Ogden Dunes	Water Treatment Plant	14.55	14.18	14.20	12.94	12.38

North Central Indiana PM2.5 Annual Values



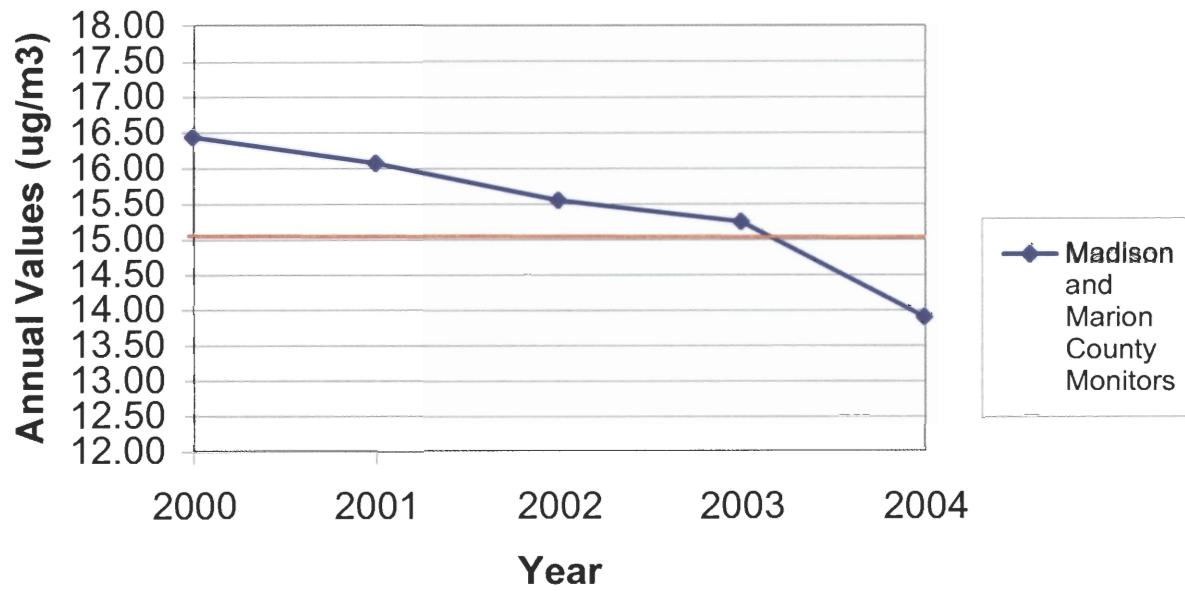
County	Site #	City	Site Name	Annual Means				
				2000	2001	2002	2003	2004
ST JOSEPH	181410014	South Bend	Nuner Elementary Sch	13.78	14.04	14.27	13.82	12.31
ST JOSEPH	181411008	South Bend	Angela & Eddy	14.10	14.74	14.39	13.80	12.46
ST JOSEPH	181412004	South Bend	LaSalle HS	13.78	14.48	13.91	13.49	11.73
ELKHART	180390003	Elkhart	Pierre Moran School	15.67	15.70	14.98	14.85	13.27

Delaware County Indiana PM2.5 Annual Values



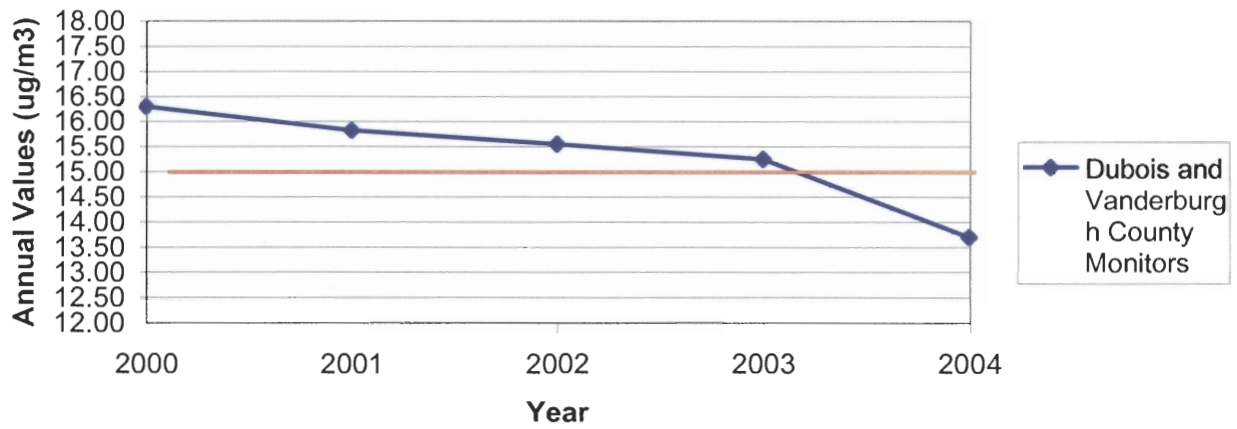
County	Site #	City	Site Name	Annual Means				
				2000	2001	2002	2003	2004
DELAWARE	180350006	Muncie	Muncie Central HS	16.24	14.49	14.51	14.02	12.26

Central Indiana PM2.5 Annual Values



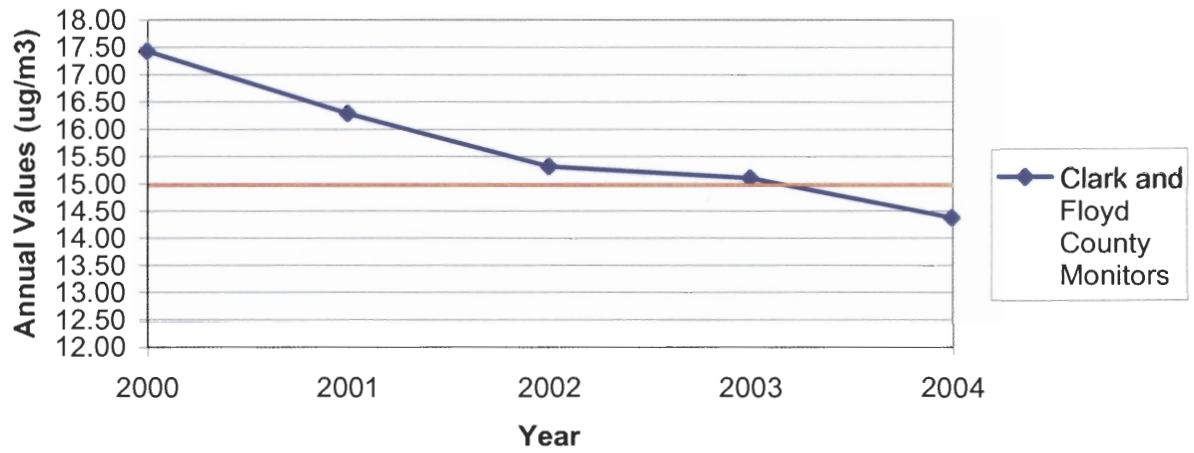
County	Site #	City	Site Name	Annual Means				
				2000	2001	2002	2003	2004
MADISON	180950009	Anderson	44 W 5th St	15.55	14.61	14.91	14.35	12.83
MARION	180970042	Indianapolis	Mann Road	15.19	14.78	15.22	14.53	12.92
MARION	180970078	Indianapolis	Washington Park	17.75	16.58	16.55	15.45	14.31
MARION	180970079	Indianapolis	7250 E. 75th St	16.36	16.25	15.68	14.67	13.44
MARION	180970081	Indianapolis	W 18th St	16.78	17.14	14.24	16.21	14.96
MARION	180970083	Indianapolis	E. Michigan St.	17.00	17.09	16.72	16.32	14.97

Southwest Indiana PM2.5 Annual Values



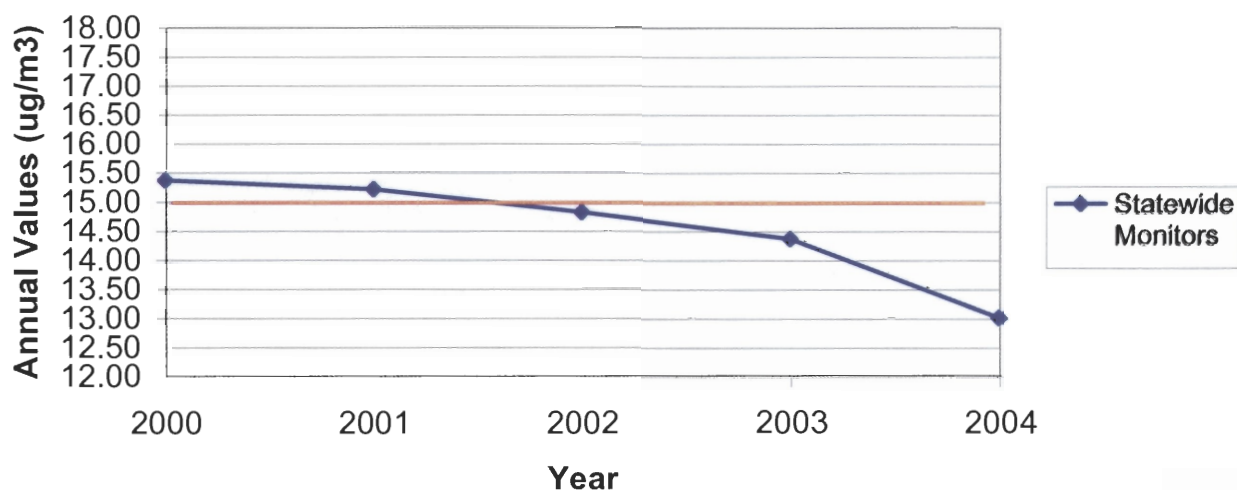
County	Site #	City	Site Name	Annual Means				
				2000	2001	2002	2003	2004
VANDERBURGH	181630006	Evansville	Civic Center	16.17	15.45	15.36	14.93	13.23
VANDERBURGH	181630012	Evansville	W Mill Rd	16.17	15.15	15.27	15.27	13.46
VANDERBURGH	181630016	Evansville	Univ of Evansville	15.70	16.16	15.24	15.09	13.68
DUBOIS	180372001	Jasper	200 W 6th St	17.16	16.54	16.34	15.72	14.42

Southeast Indiana PM2.5 Annual Values



County	Site #	City	Site Name	Annual Means				
				2000	2001	2002	2003	2004
CLARK	180190005/6	Jeffersonville	Combined sites	18.59	16.85	16.02	15.78	15.07
FLOYD	180431004	New Albany	Green Valley School	16.27	15.73	14.62	14.44	13.68

Indiana PM2.5 Annual Values



County	Site #	City	Site Name	Annual Means				
				2000	2001	2002	2003	2004
ALLEN	180030004	Fort Wayne	Beacon St	15.70	14.25	14.56	14.13	12.49
ALLEN	180030014	Fort Wayne	Taylor Univ	14.29	14.17	14.26	13.65	12.41
CLARK	180190005/6	Jeffersonville	Combined sites	18.59	16.85	16.02	15.78	15.07
DELAWARE	180350006	Muncie	Muncie Central HS	16.24	14.49	14.51	14.02	12.26
DUBOIS	180372001	Jasper	200 W 6th St	17.16	16.54	16.34	15.72	14.42
ELKHART	180390003	Elkhart	Pierre Moran School	15.67	15.70	14.98	14.85	13.27
FLOYD	180431004	New Albany	Green Valley School	16.27	15.73	14.62	14.44	13.68
HOWARD	180670003	Kokomo	215 W Superior St	15.59	15.01	14.72	14.26	12.70
LAKE	180890006	East Chicago	Franklin School	15.76	16.11	14.92	14.60	13.18
LAKE	180890027	Highland	Eldon Ready School	14.04	15.18	14.60	14.10	12.82
LAKE	180891003	Gary	Ivanhoe School	15.33	14.98	15.22	14.14	12.92
LAKE	180891016	Gary	Federal Bldg	16.03	16.26	15.92	Monitor Shut Down Sept 2002	
LAKE	180892004	Hammond	Purdue	14.96	15.38	14.70	14.55	13.26
LAKE	180892010	Hammond	Robertsdale	14.34	15.55	14.88	14.26	12.46
LA PORTE	180910011	Michigan City	Marsh Elementary Sch	13.37	14.25	13.24	12.81	12.07
LA PORTE	180910012	LaPorte	1119 Lake St	12.56	14.17	13.47	13.20	11.92
MADISON	180950009	Anderson	44 W 5th St	15.55	14.61	14.91	14.35	12.83
MARION	180970042	Indianapolis	Mann Road	15.19	14.78	15.22	14.53	12.92
MARION	180970078	Indianapolis	Washington Park	17.75	16.58	16.55	15.45	14.31
MARION	180970079	Indianapolis	7250 E. 75th St	16.36	16.25	15.68	14.67	13.44
MARION	180970081	Indianapolis	W 18th St	16.78	17.14	14.24	16.21	14.96
MARION	180970083	Indianapolis	E. Michigan St.	17.00	17.09	16.72	16.32	14.97
PORTER	181270020		Dunes Natl Lakeshore	13.53	13.62	13.24	13.19	11.83
PORTER	181270024	Ogden Dunes	Water Treatment Plant	14.55	14.18	14.20	12.94	12.38
ST JOSEPH	181410014	South Bend	Nuner Elementary Sch	13.78	14.04	14.27	13.82	12.31
ST JOSEPH	181411008	South Bend	Angela & Eddy	14.10	14.74	14.39	13.80	12.46
ST JOSEPH	181412004	South Bend	LaSalle HS	13.78	14.48	13.91	13.49	11.73
TIPPECANOE	181570007/8	Lafayette	Combined sites	15.58	14.90	15.26	13.97	12.35
VANDERBURGH	181630006	Evansville	Civic Center	16.17	15.45	15.36	14.93	13.23
VANDERBURGH	181630012	Evansville	W Mill Rd	16.17	15.15	15.27	15.27	13.46
VANDERBURGH	181630016	Evansville	Univ of Evansville	15.70	16.16	15.24	15.09	13.68
VIGO	181670018	Terre Haute	Lafayette St	15.72	15.18	14.55	14.11	12.72
VIGO	181670023	Terre Haute	Devaney School	13.79	13.41	13.39	13.40	12.12